



**RADIAL CEMENT BOND
GAMMA RAY/CCLVDL**

Company ANTERO RESOURCES CORPORATION
 Well BEEM 3H
 Field MARCELLUS
 County TYLER
 State W.V.

Company ANTERO RESOURCES CORPORATION
 Well BEEM 3H
 Field MARCELLUS
 County TYLER State W.V.

Location: API #: 47095024740000 Other Services

Permanent Datum	SEC	TWP	RGE	Elevation	N/A	Elevation
Log Measured From						K.B. N/A
Drilling Measured From						D.F. N/A
						G.L. N/A

Date	2/4/19
Run Number	ONE
Depth Driller	17151
Depth Logger	6861
Bottom Logged Interval	6790
Top Log Interval	SURFACE
Open Hole Size	8.5"
Type Fluid	H2O
Density / Viscosity	N/A
Max. Recorded Temp.	141 DEG
Estimated Cement Top	1650 FT
Time Well Ready	N/A
Time Logger on Bottom	N/A
Equipment Number	340
Location	BRIDGEPORT.WV
Recorded By	K.LINGER
Witnessed By	JAY TEPPER

Borehole Record		Casing Record					
Run Number	Bit	From	To	Size	Weight	From	To
				5.5	23	0	17151

<<< Fold Here >>>

All interpretations are opinions based on inferences from electrical or other measurements and we cannot and do not guarantee the accuracy or correctness of any interpretation, and we shall not, except in the case of gross or willful negligence on our part, be liable or responsible for any loss, costs, damages, or expenses incurred or sustained by anyone resulting from any interpretation made by any of our officers, agents or employees. These interpretations are also subject to our general terms and conditions set out in our current Price Schedule.

Comments

THANK YOU FOR USING KLX ENERGY SERVICES
 SHIFTED DOWN HOLE 4 FT TO MATCH PIPE TALLY
 TOP OF CEMENT @ 1650 FT
 BOTTOM HOLE TEMP- 141 DEG
 MARKER JOINT @ 5682-5692





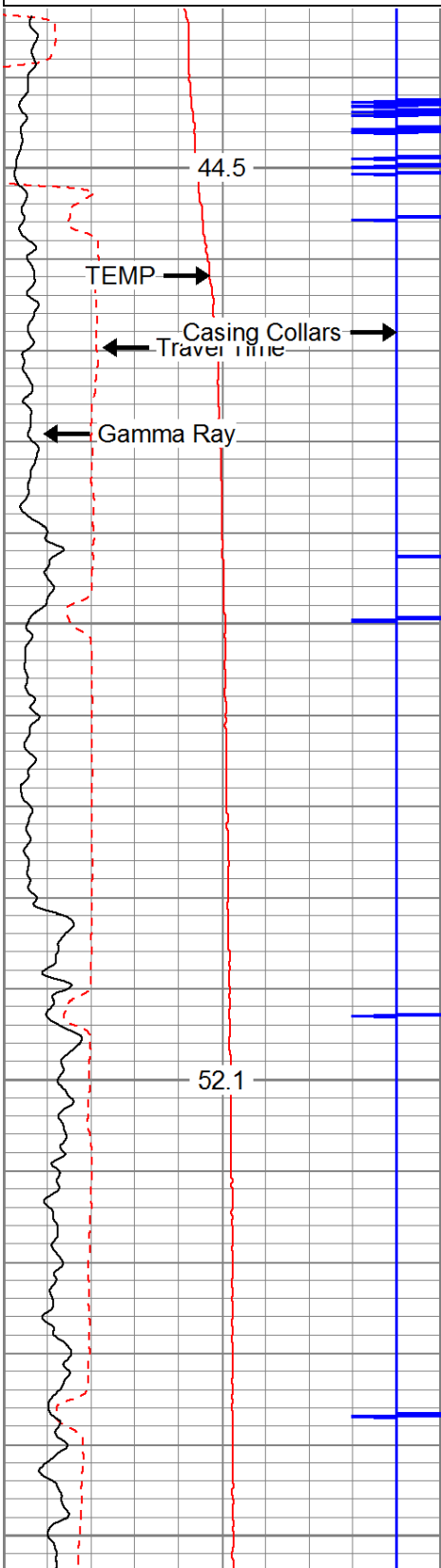
MAIN PASS 1500 PSI

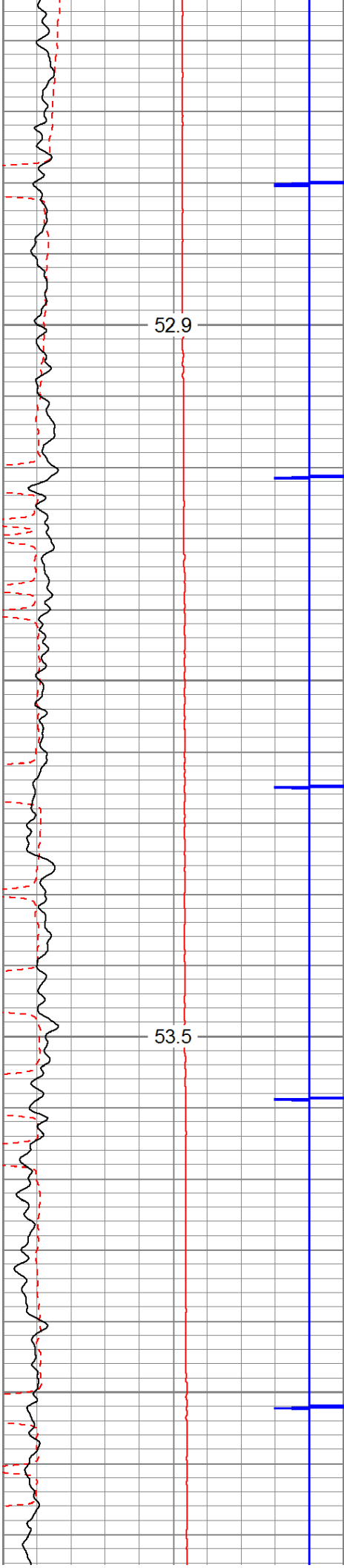
Database File: f:\2019 antero\pyle run\beem_3h.db
 Dataset Pathname: pass5.1
 Presentation Format: antero
 Dataset Creation: Mon Feb 04 06:35:02 2019 by Calc 7.0 B1
 Charted by: Depth in Feet scaled 1:240

225	Travel Time (usec)	125
9	Casing Collars	-1
0	Gamma Ray	180
0	TEMP (degF)	100
TEMP (degF)		

Amplitude	0	Amp Avg	150
0 (mV)	100	Amp Max	150
0 AmpX5 (mV)	20	Amp Min	150
1 BONDIX	0		


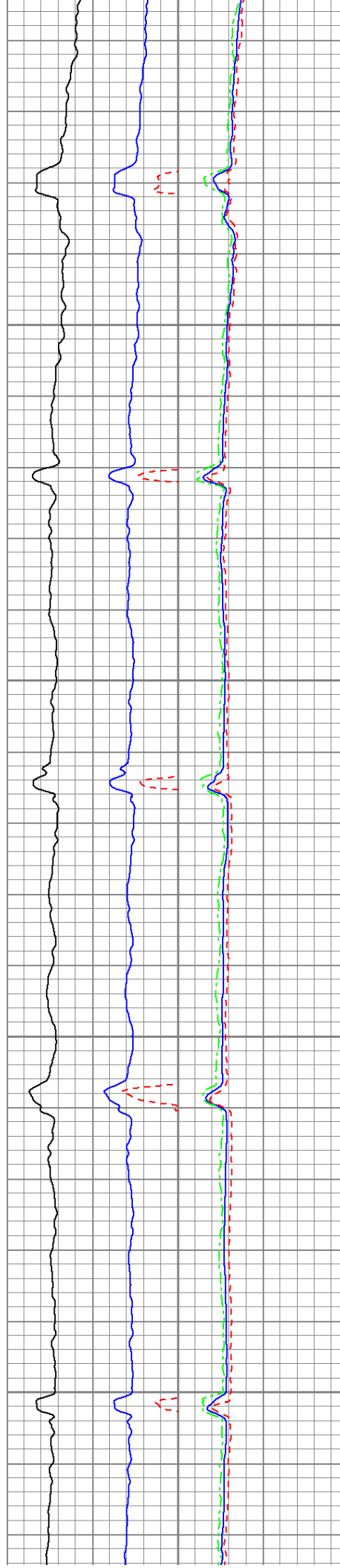
200 VDL 1200 1 Sector Map 12
 20 60

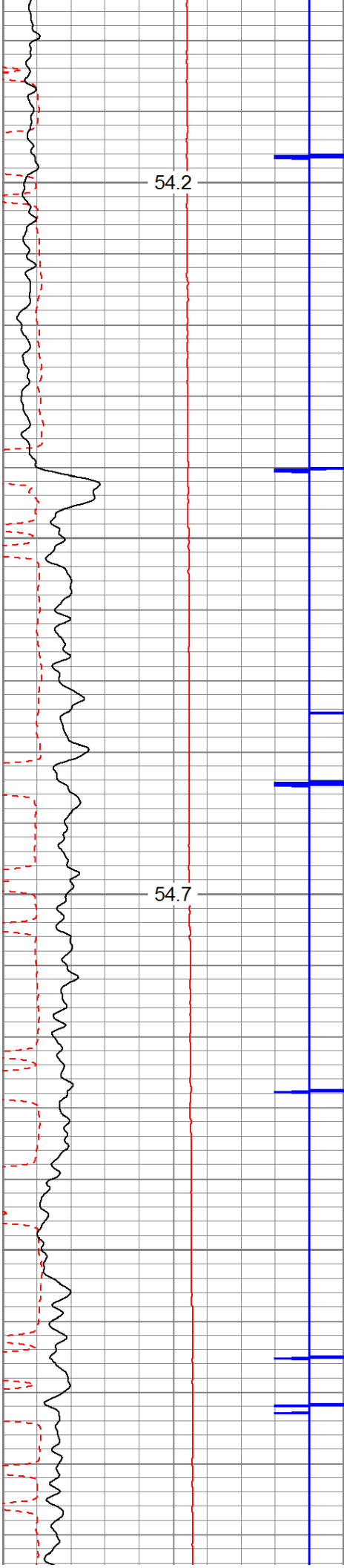




200


300

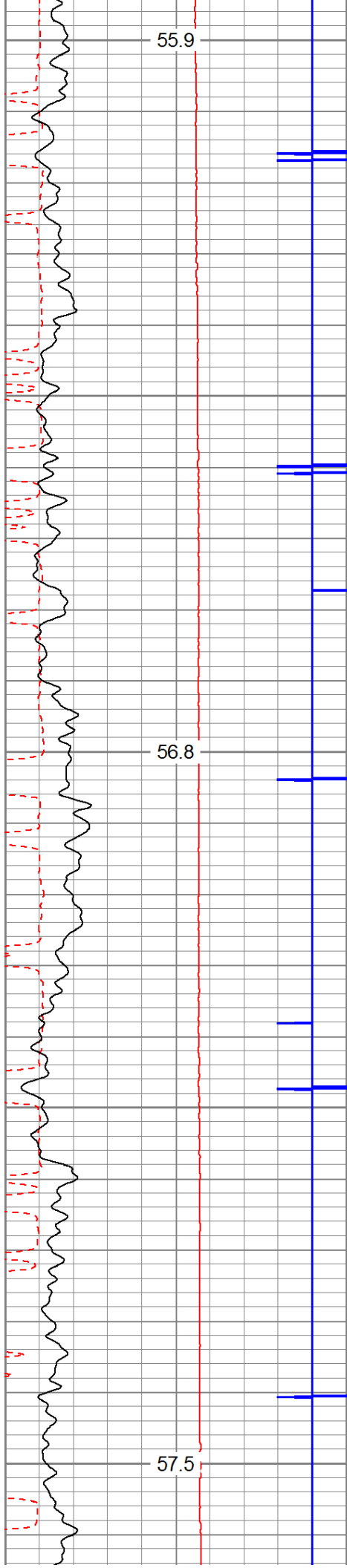




400

500


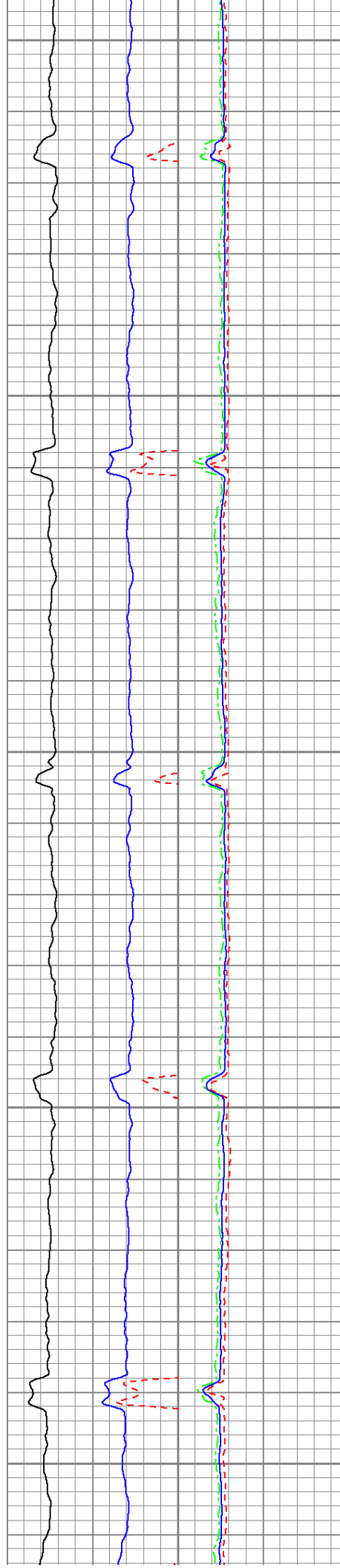


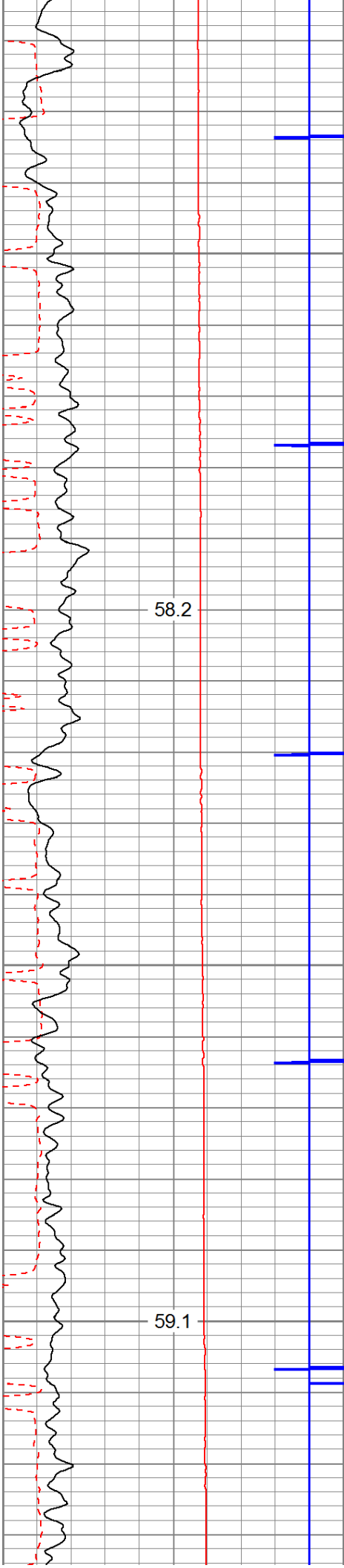


600

700

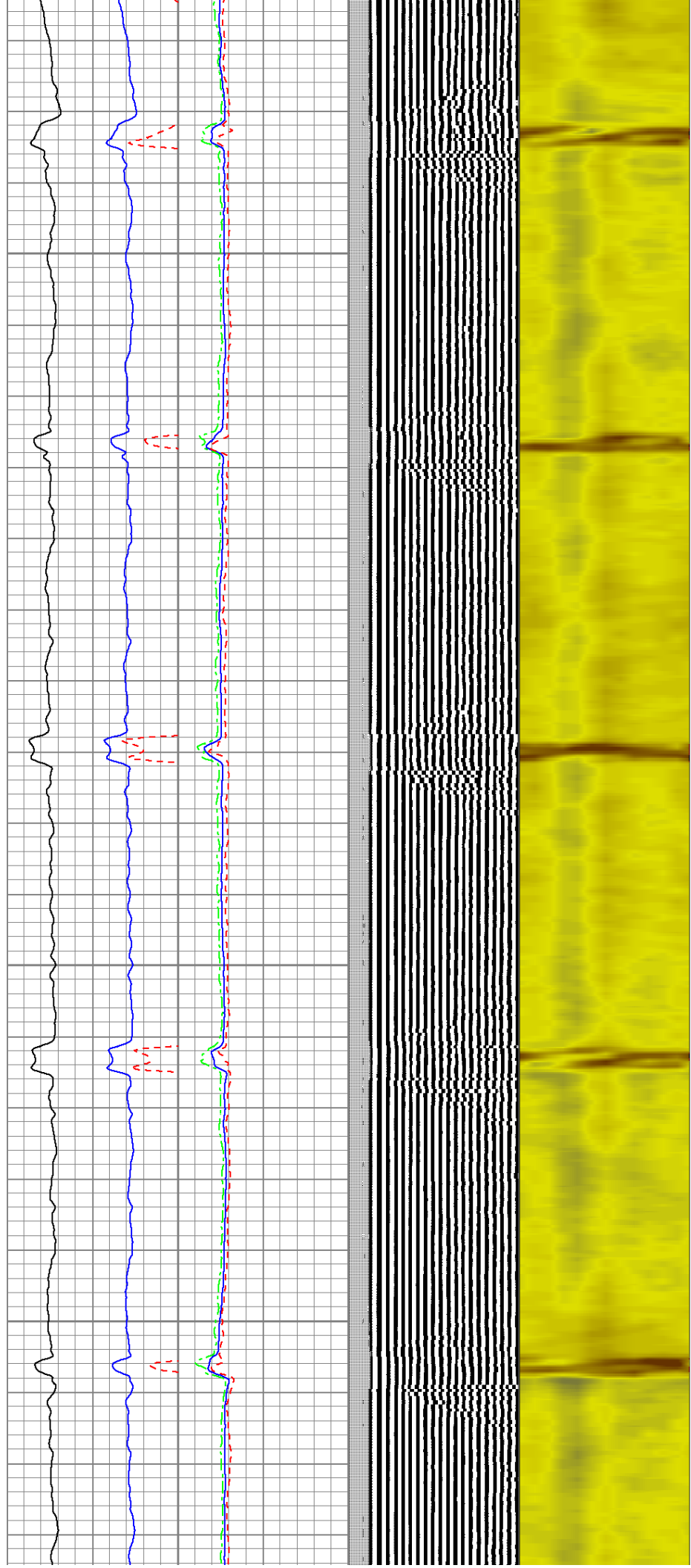
800

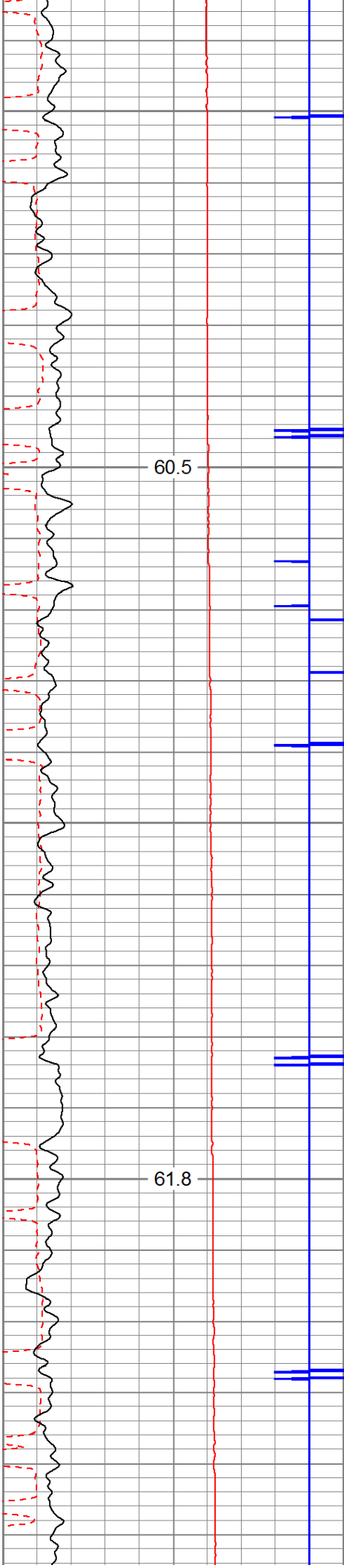




900

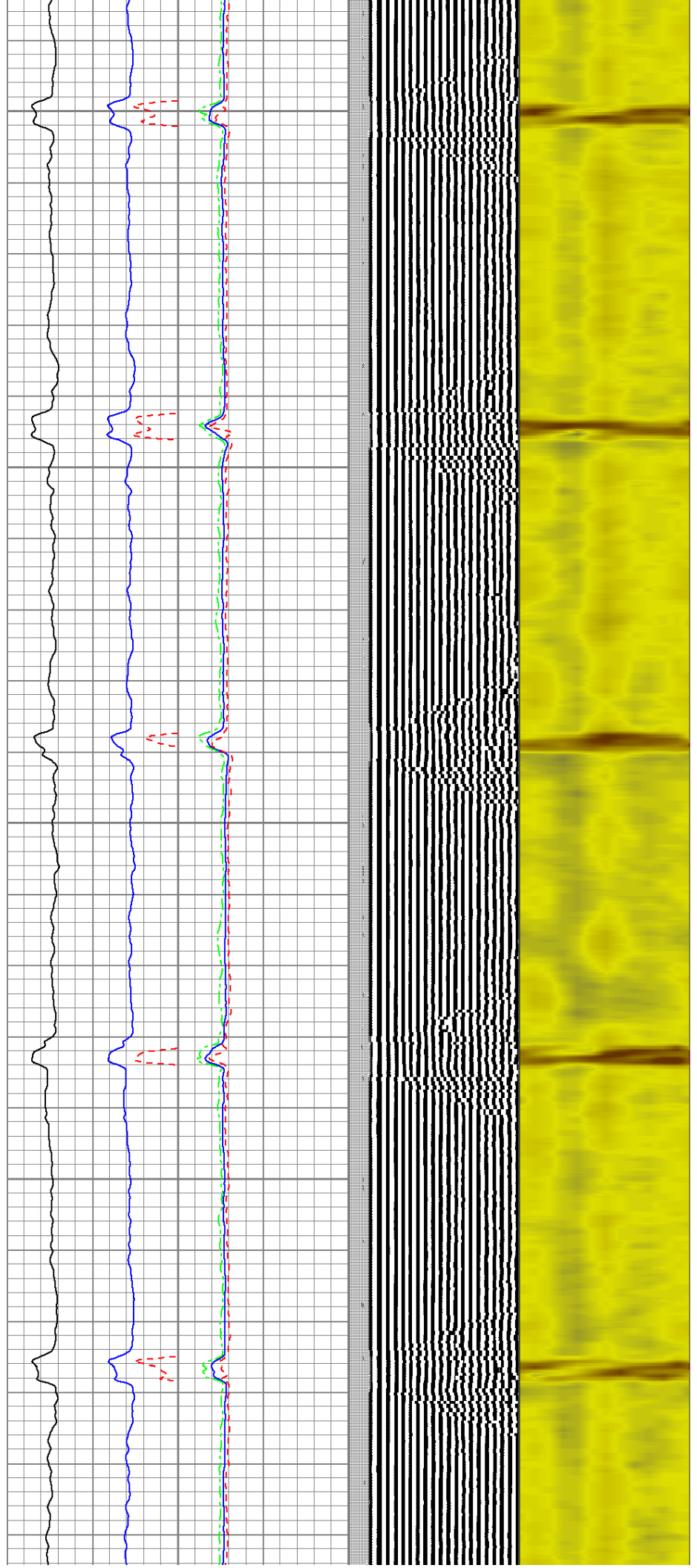
1000

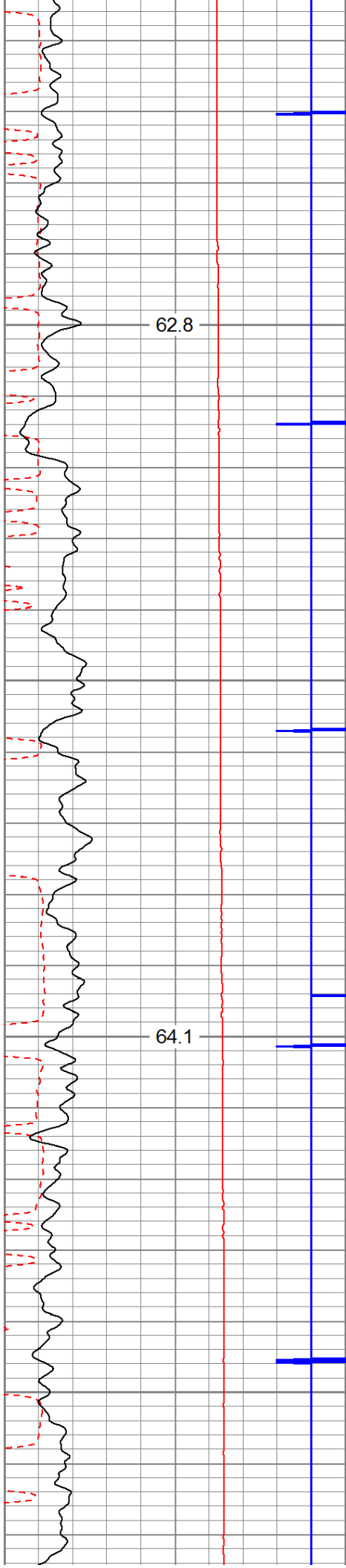




1100

1200



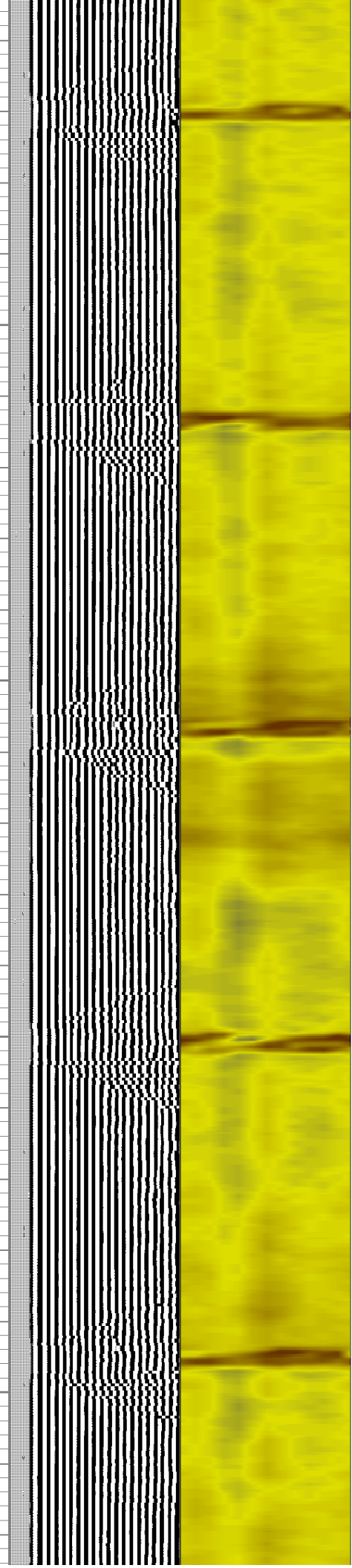
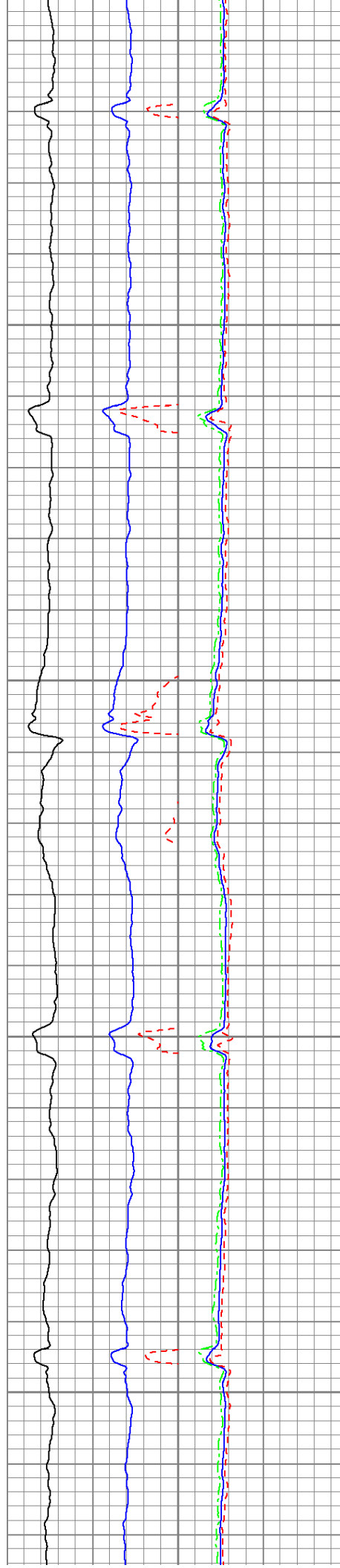


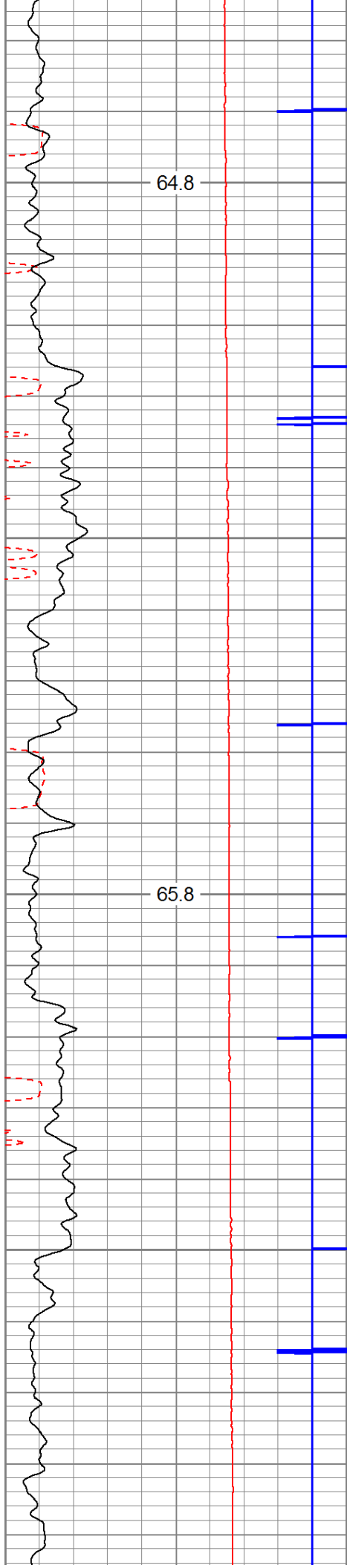
62.8

64.1

1300


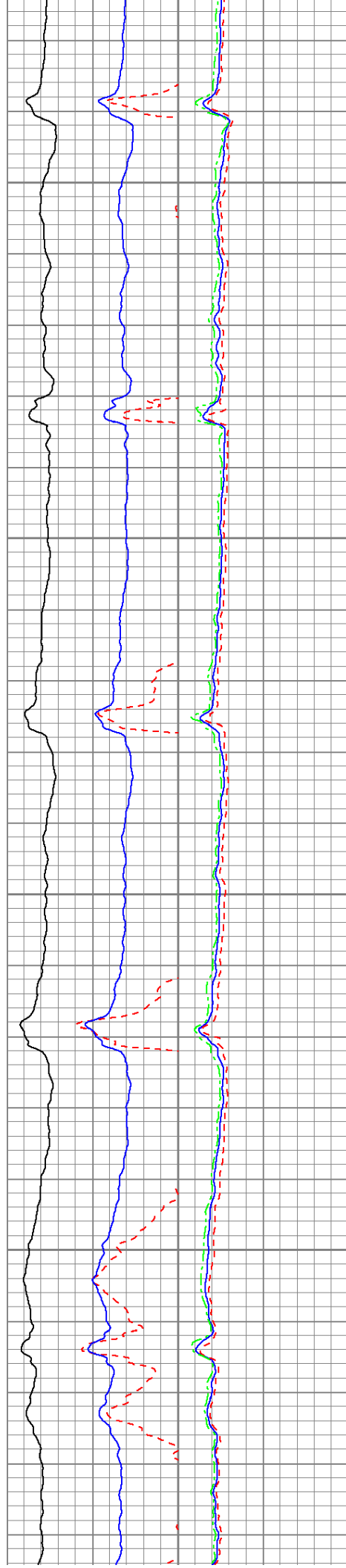
1400

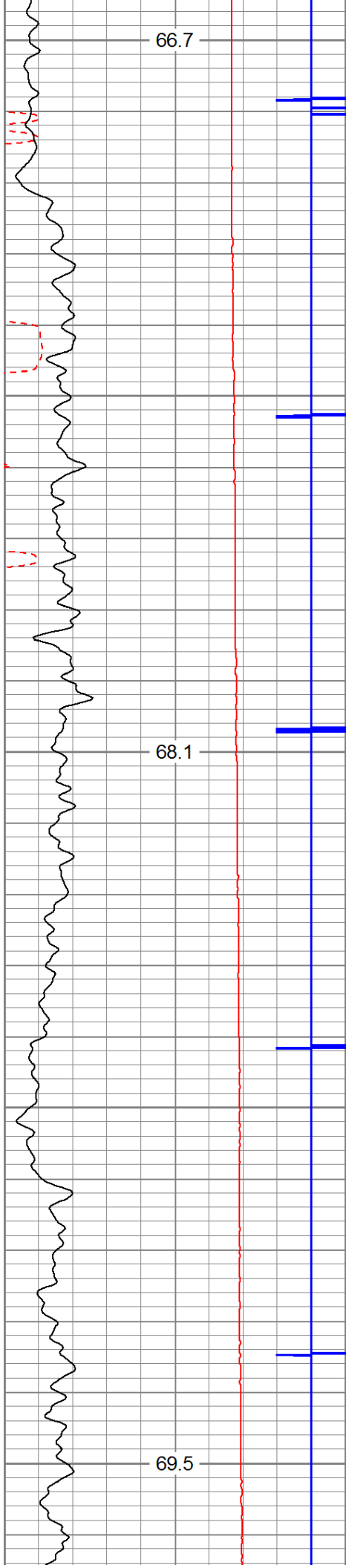




1500

1600




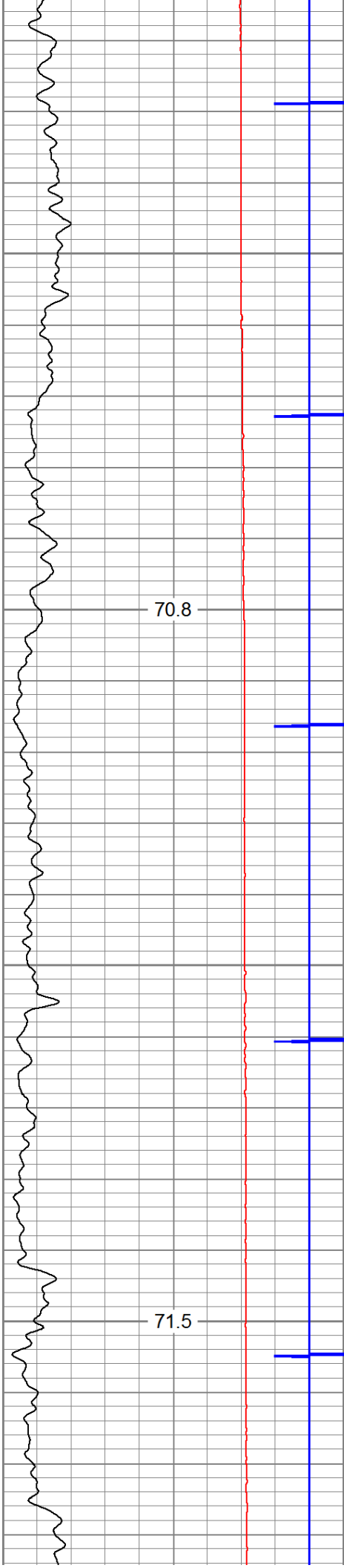


1700

1800



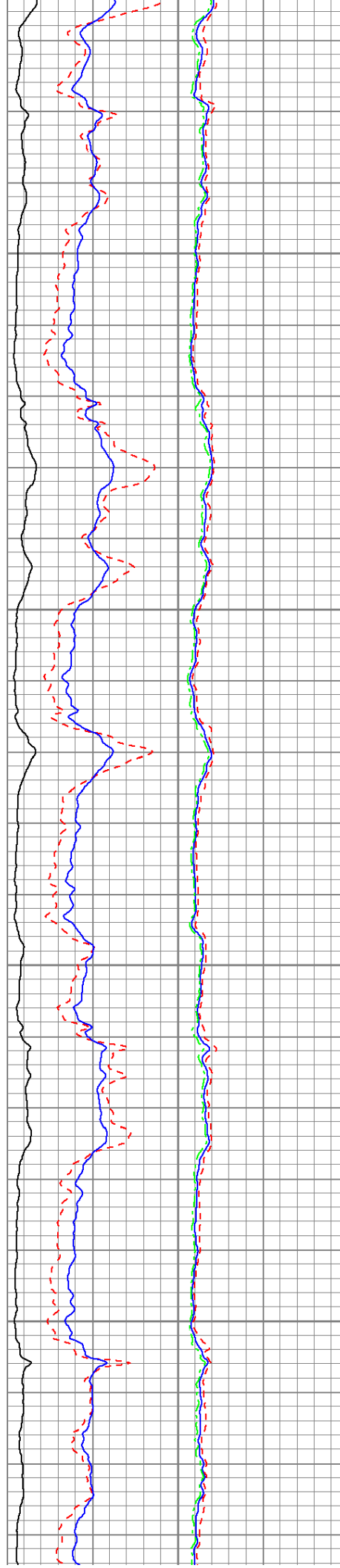
1900

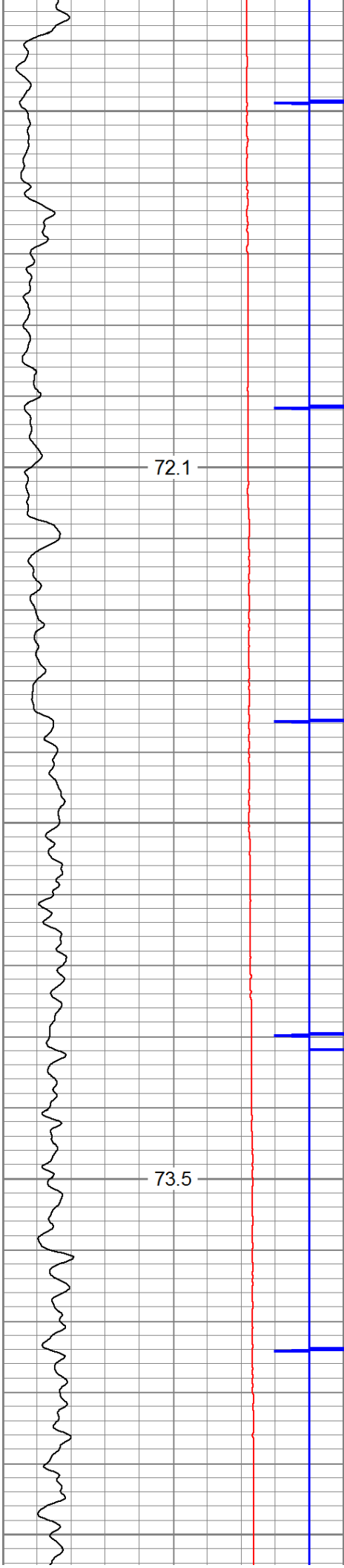




2000



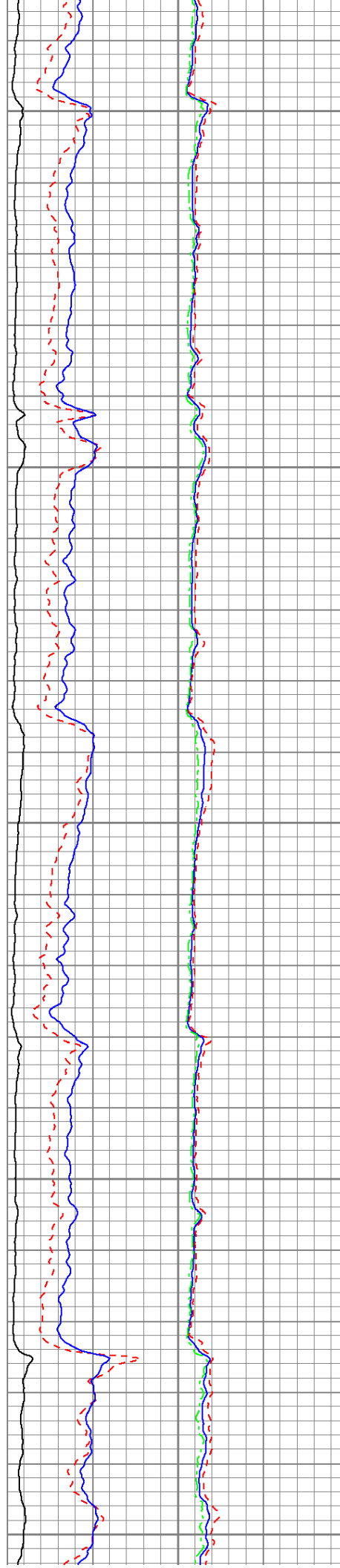
2100

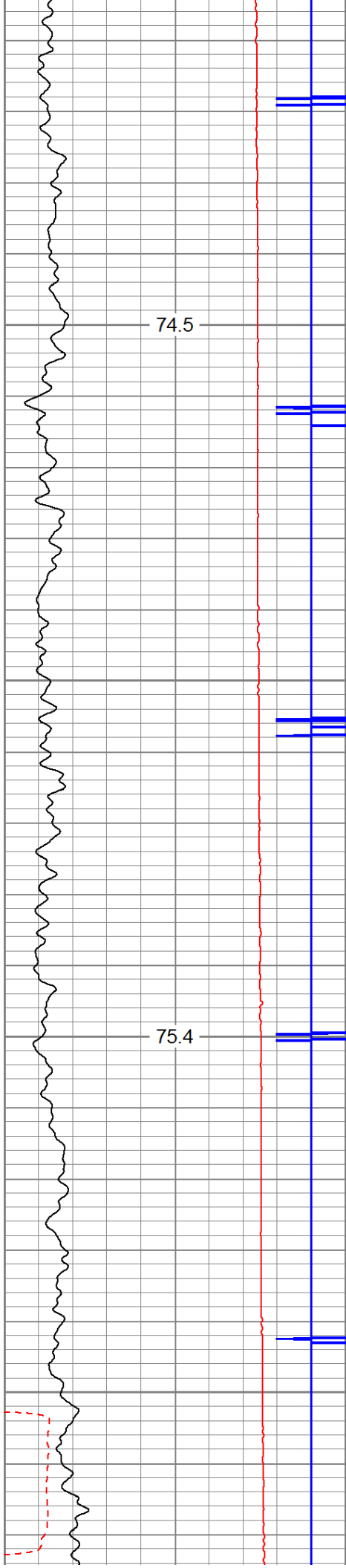




2200



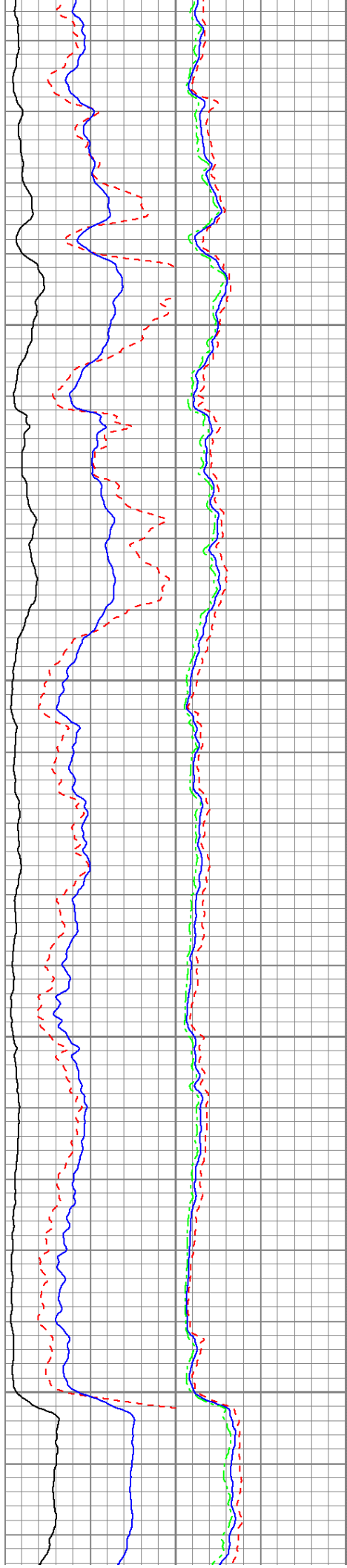
2300

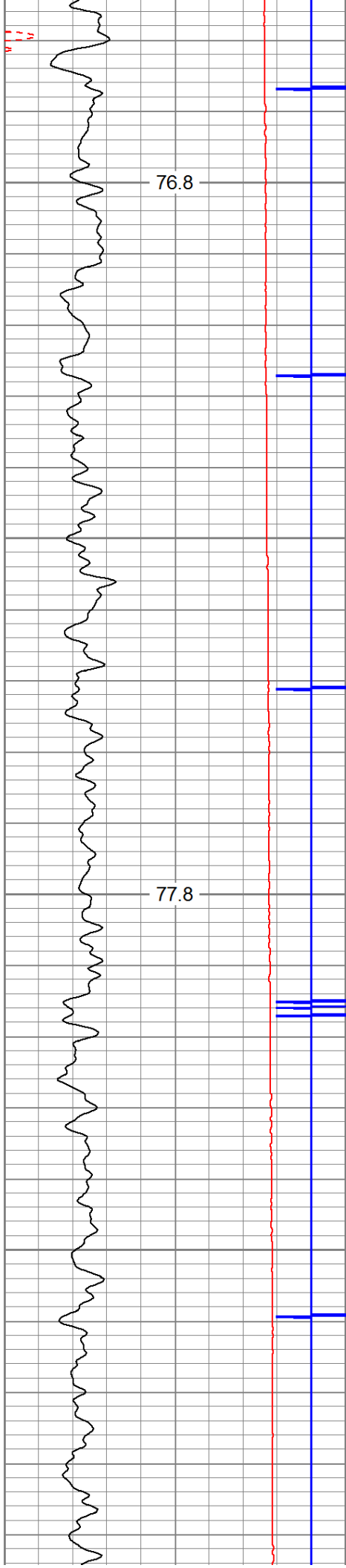




2400

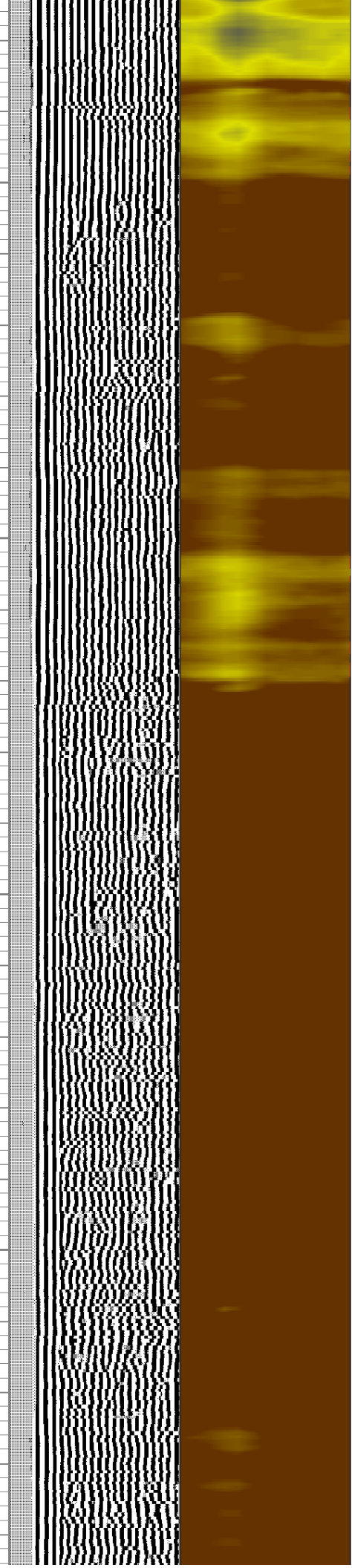

2500

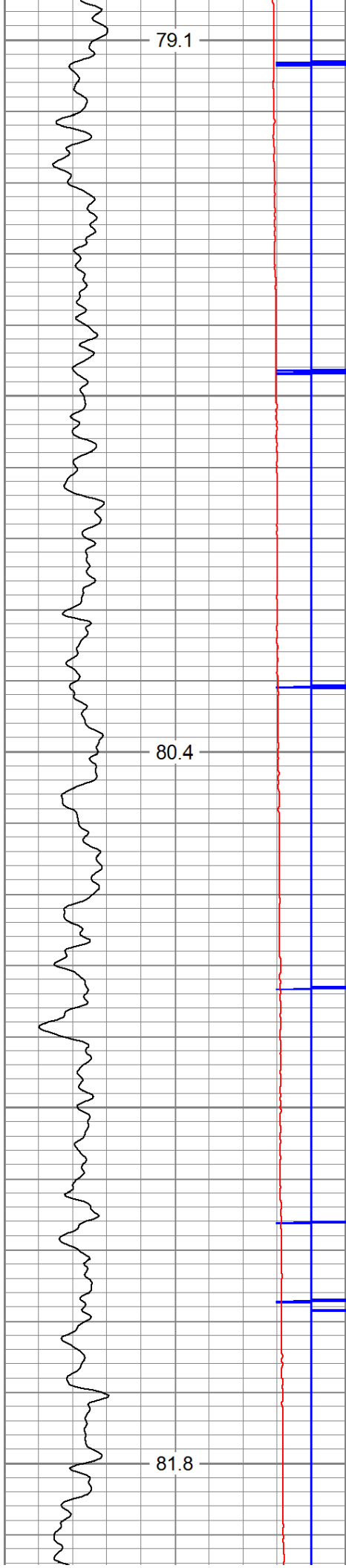




2600

2700



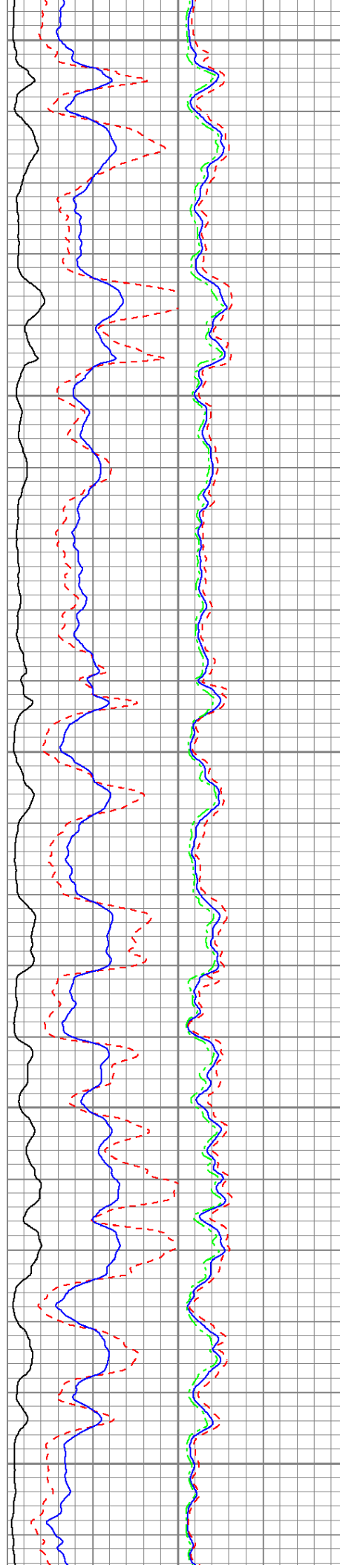


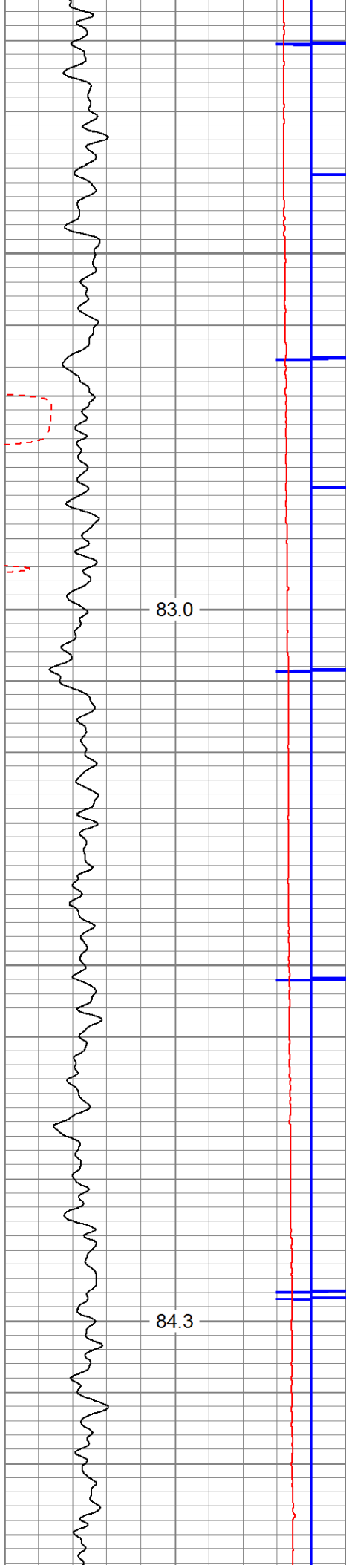


2800

2900

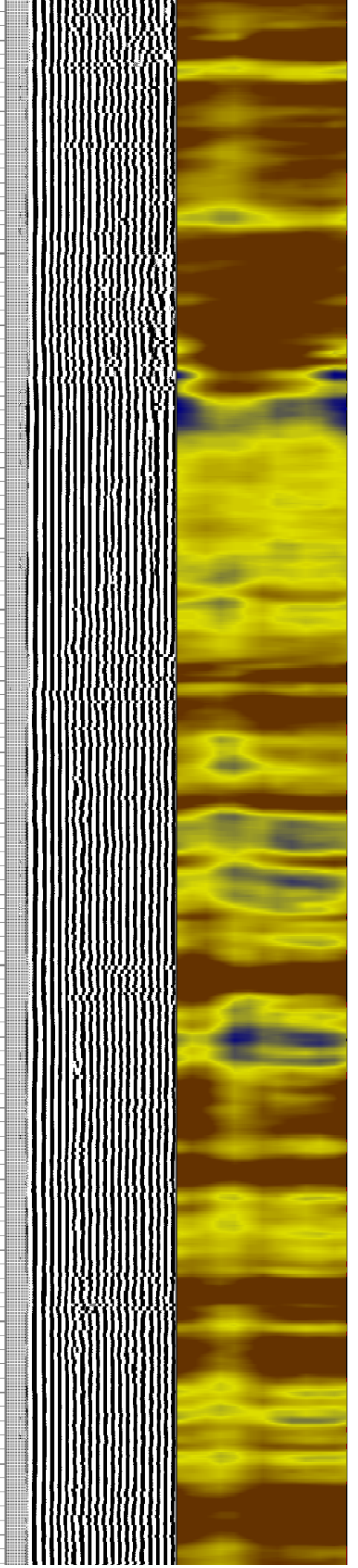
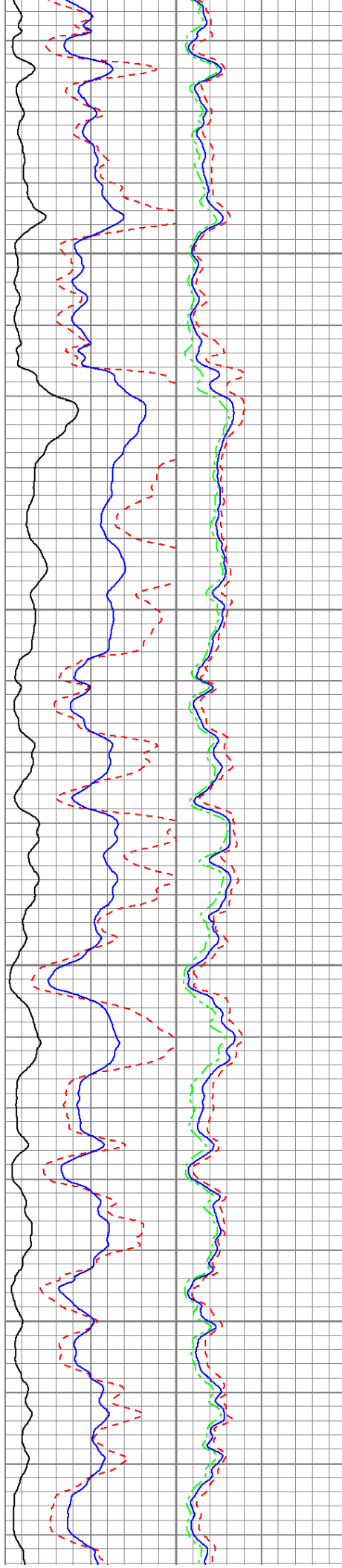
3000

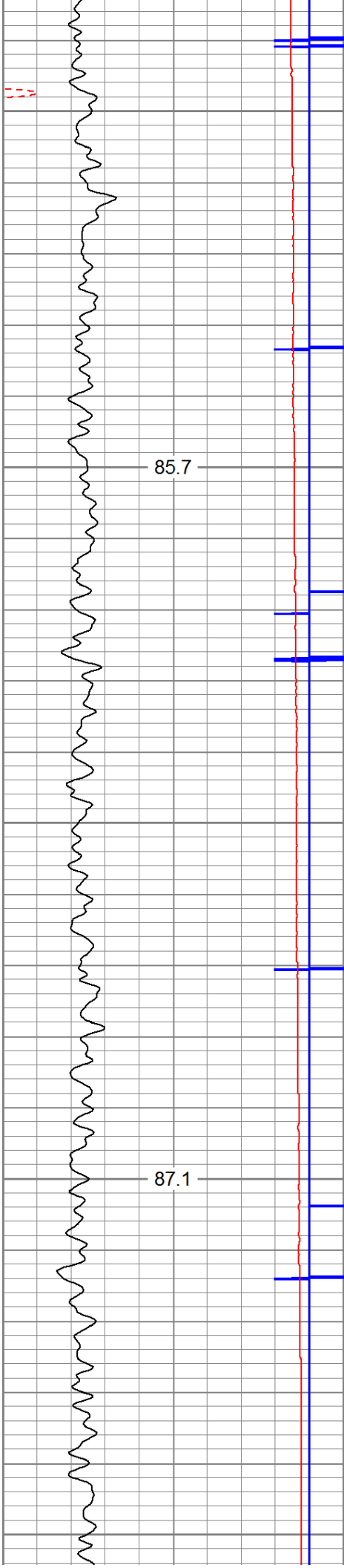




3100




3200

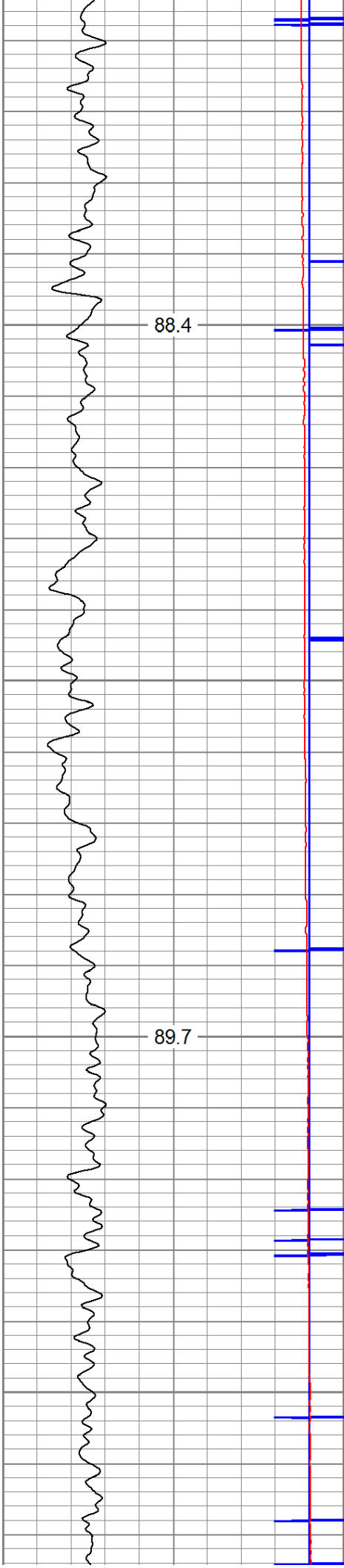




3300


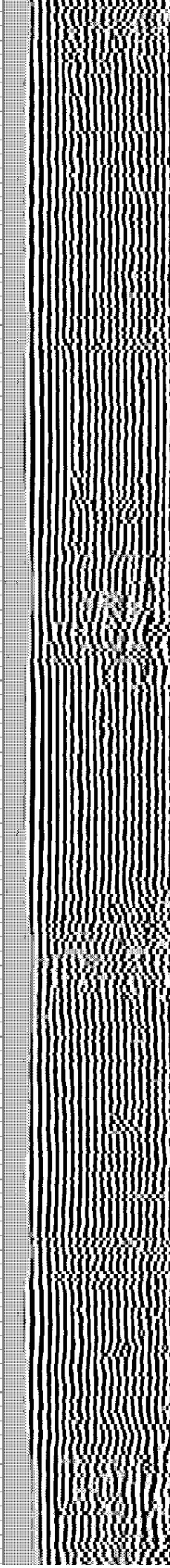
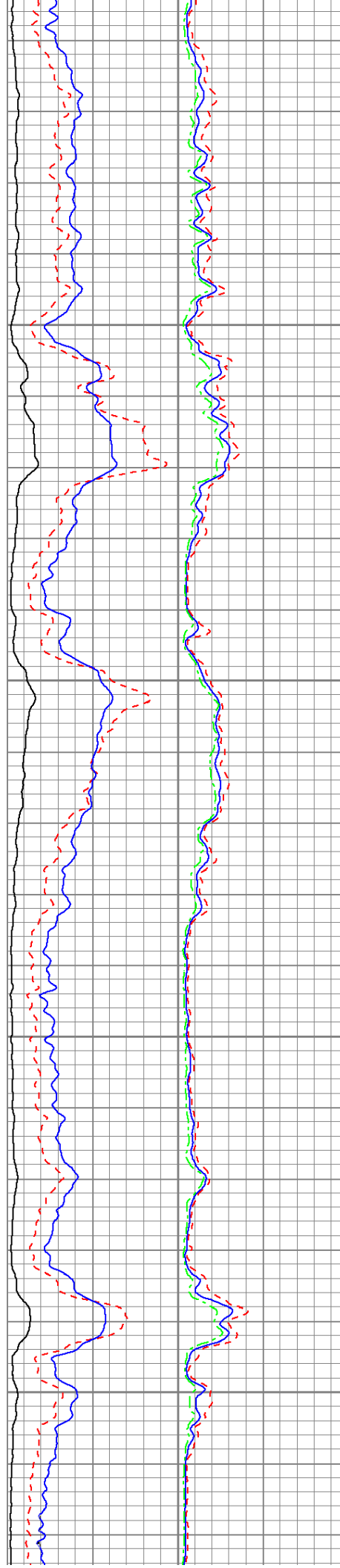
3400

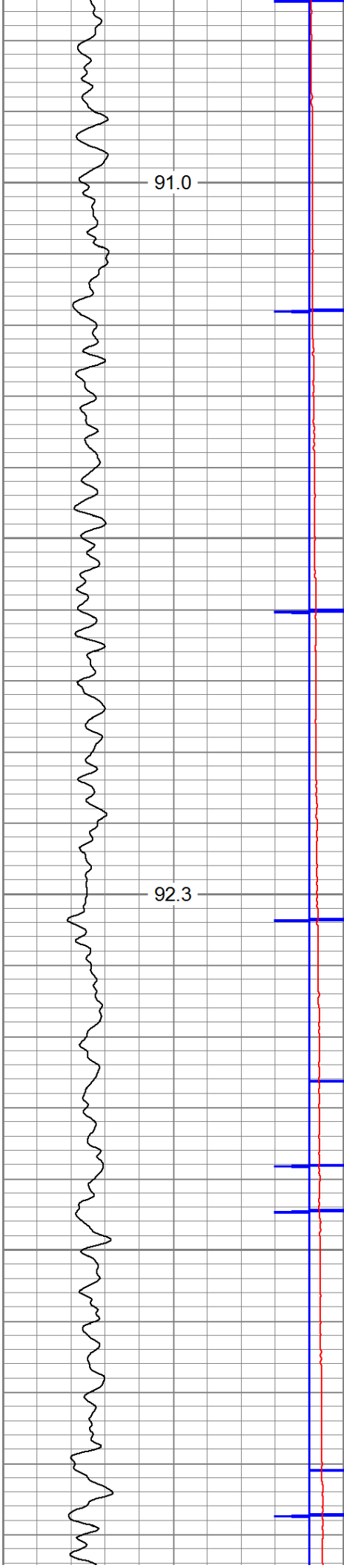




3500



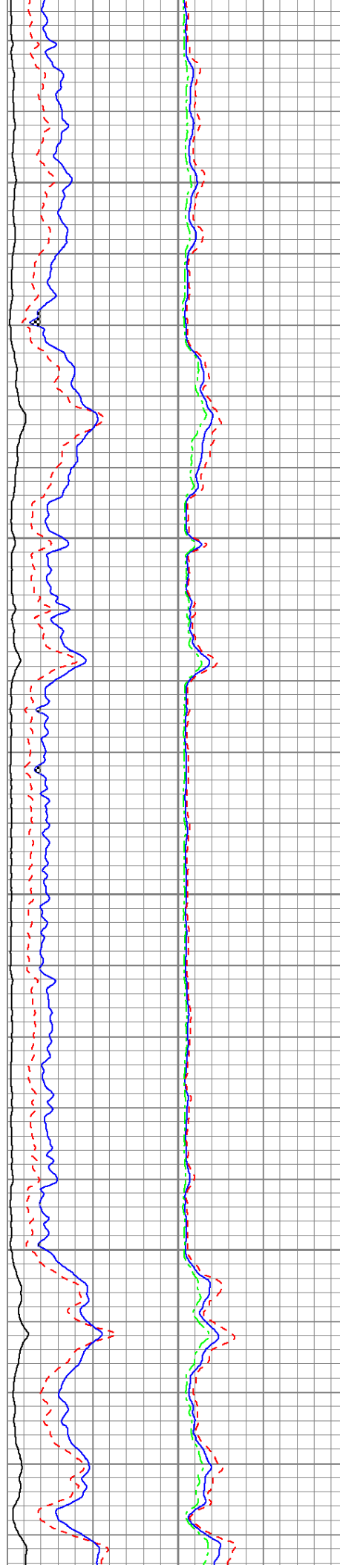
3600


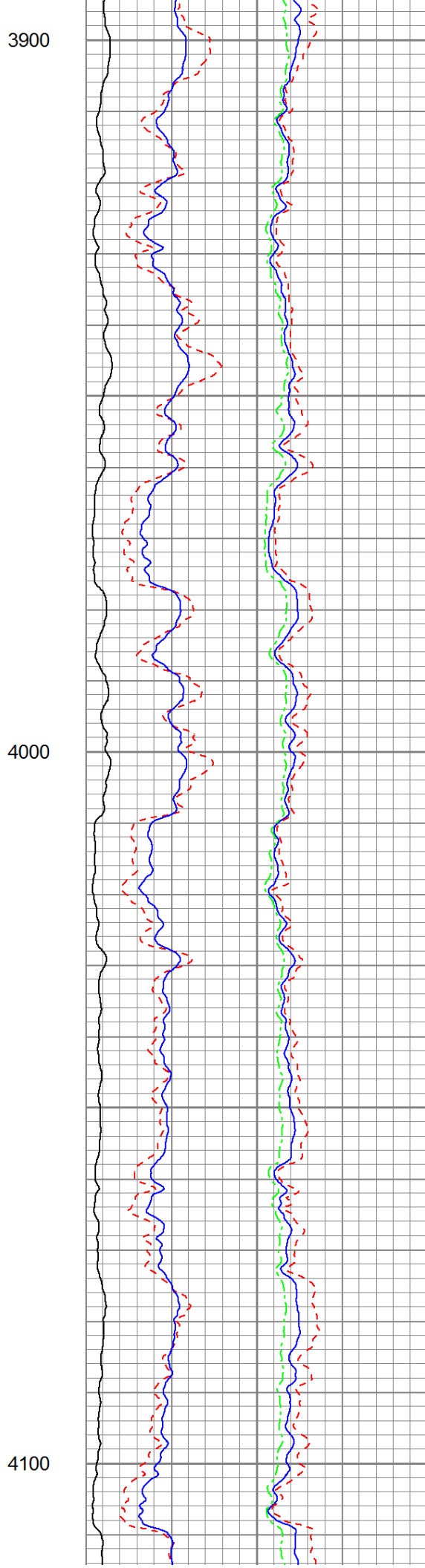
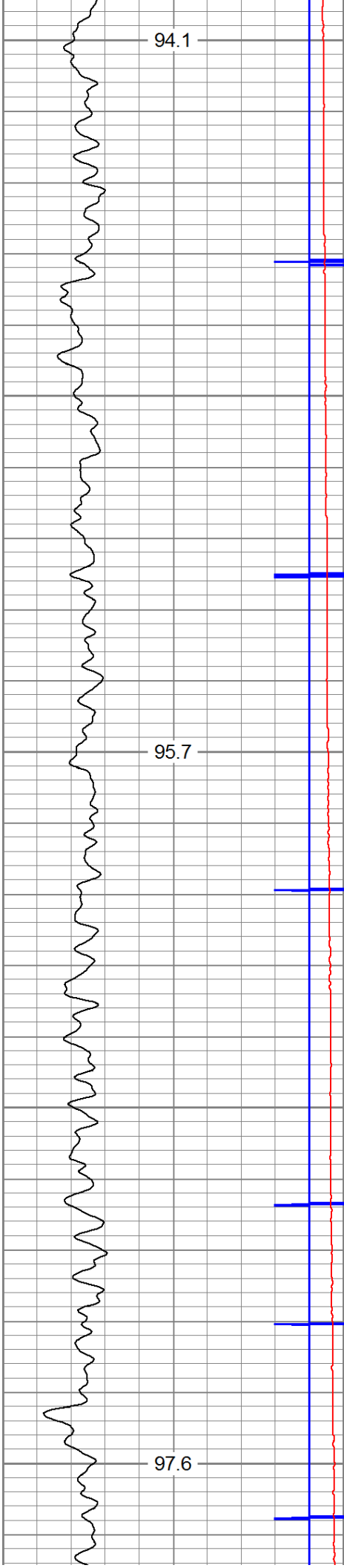




3700

3800



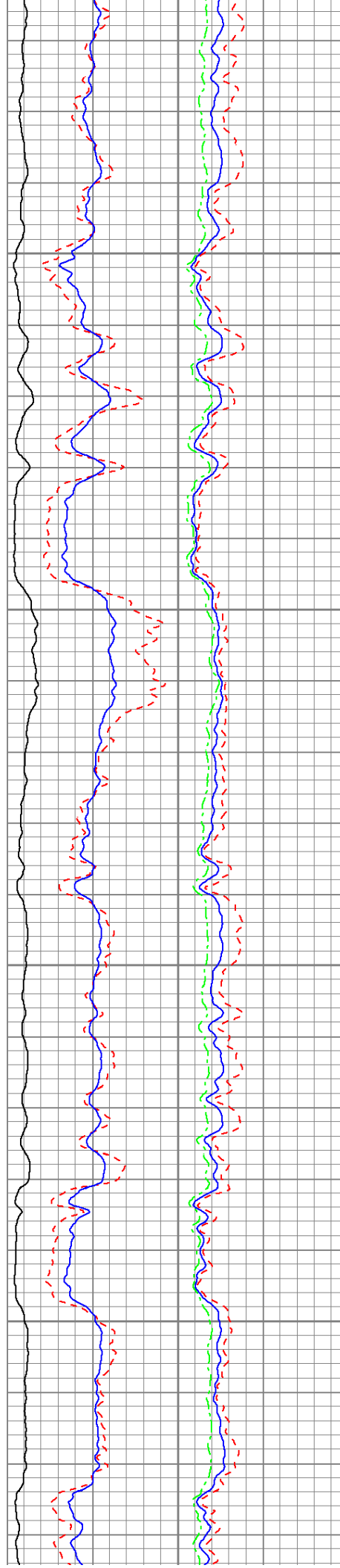


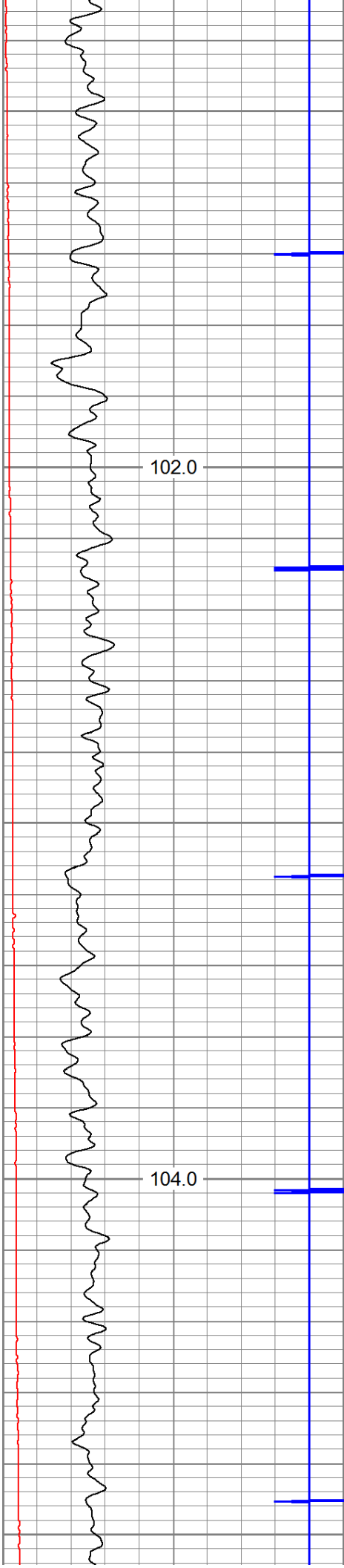




4200



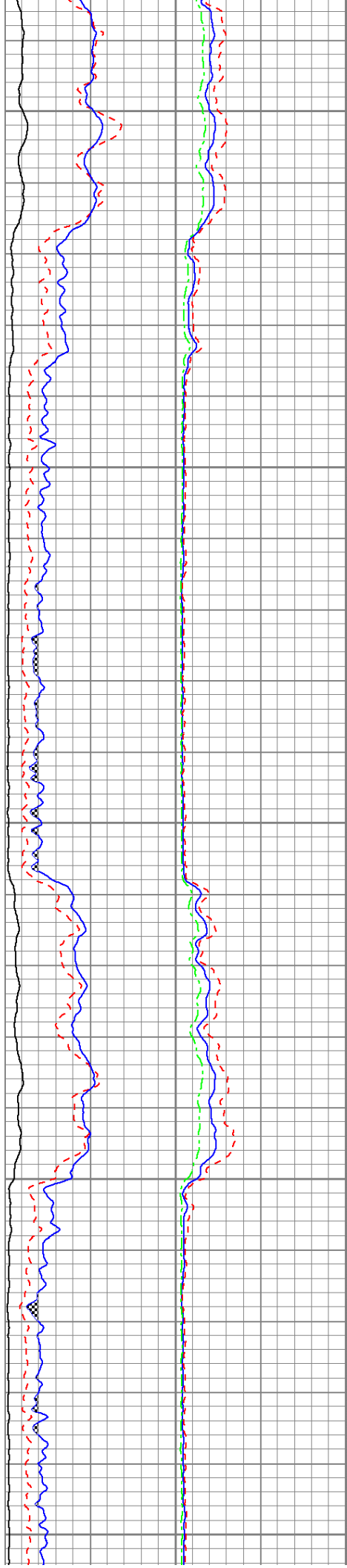
4300

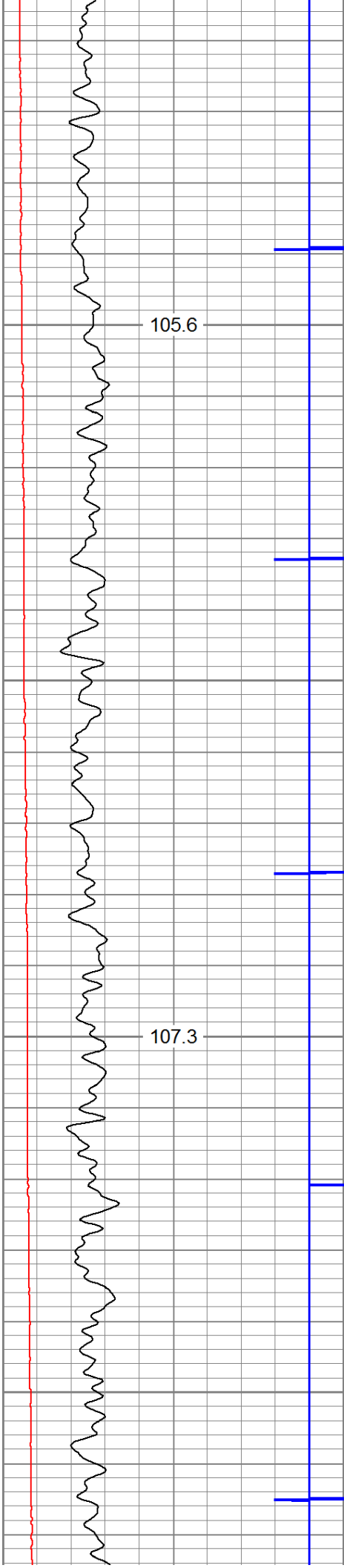




4400



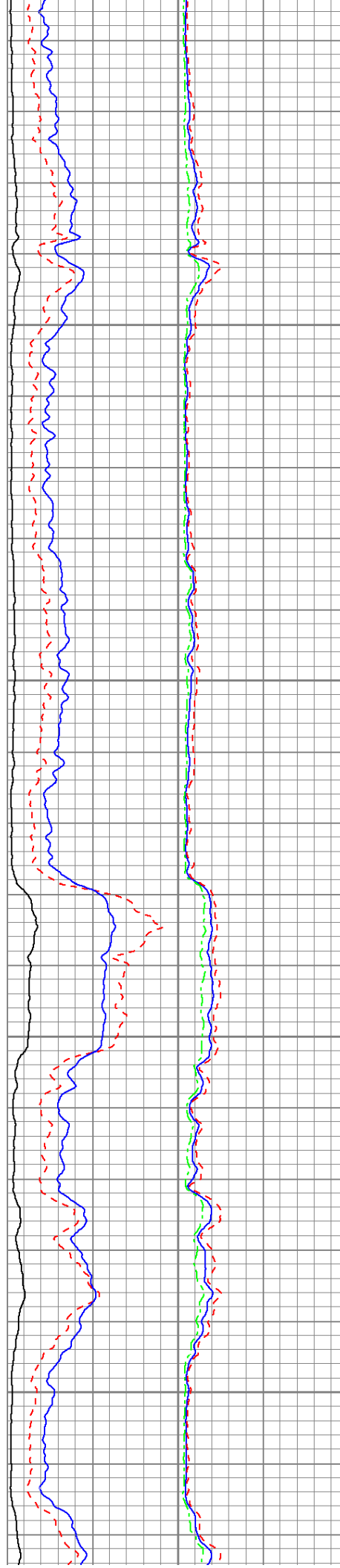
4500

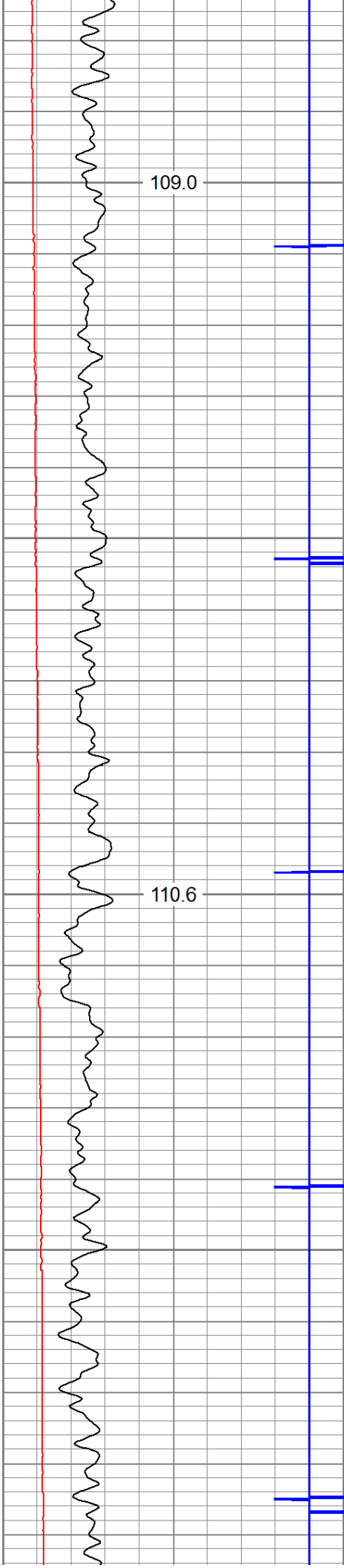




4600



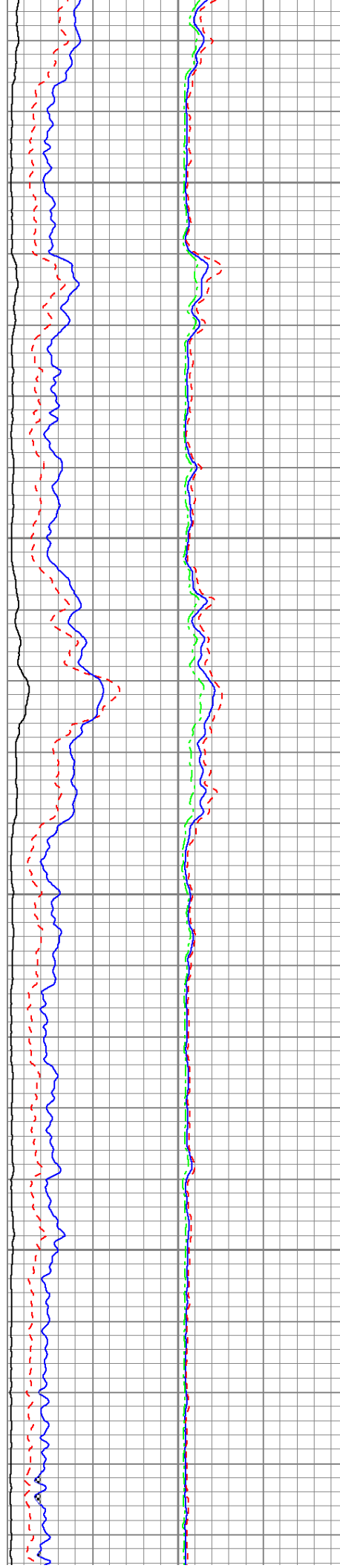
4700

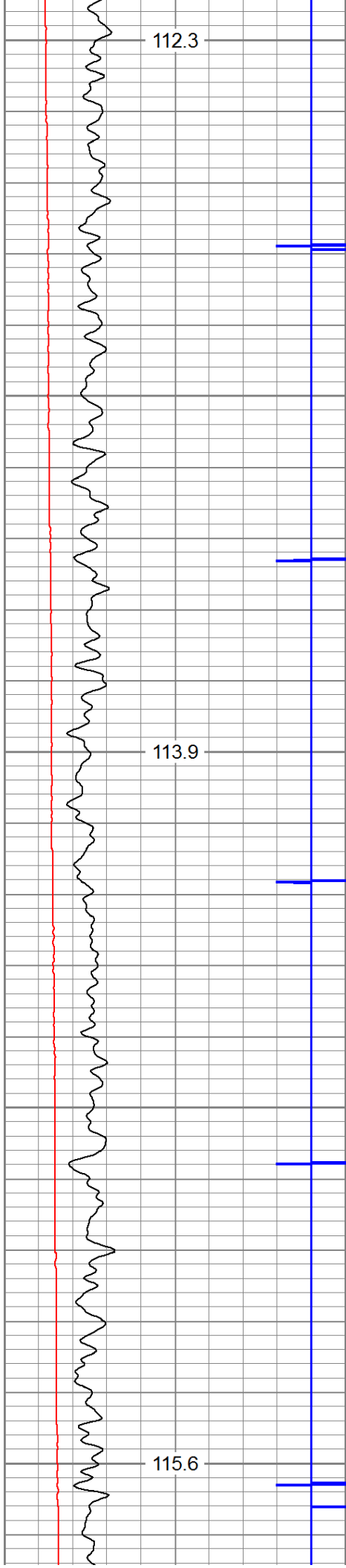




4800

4900



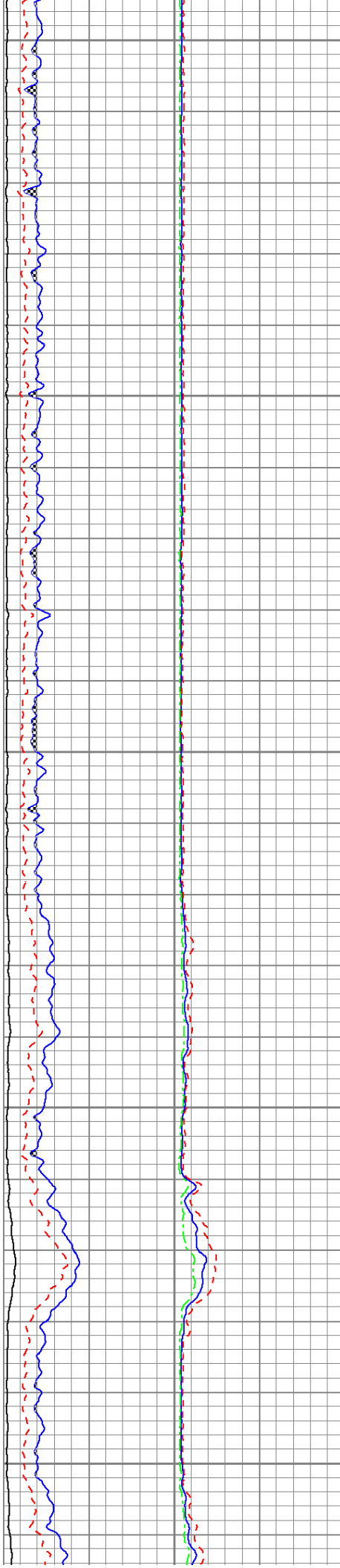



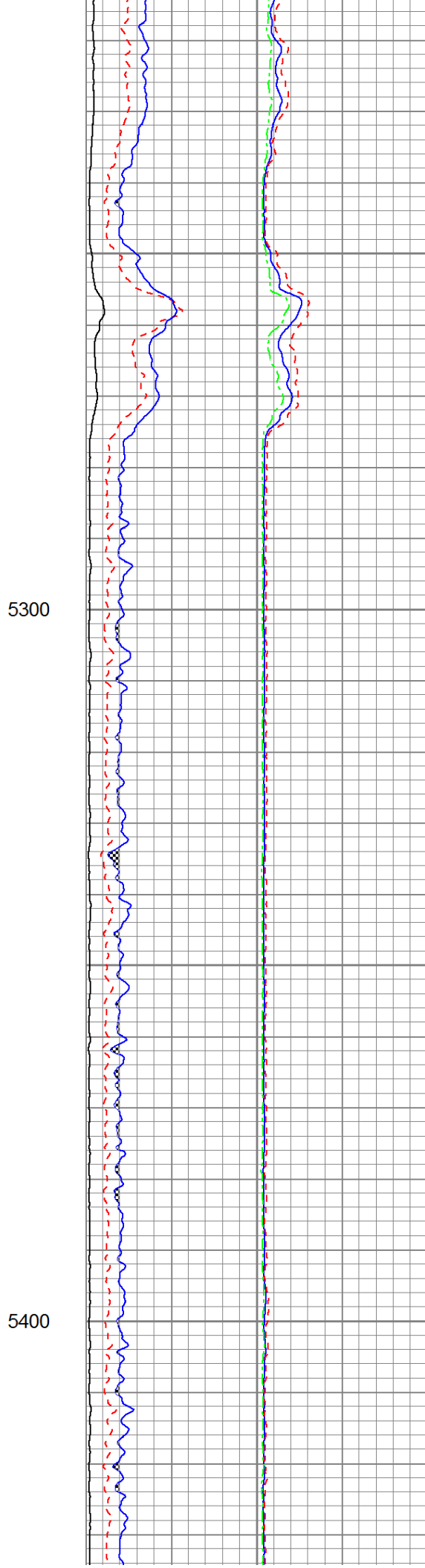
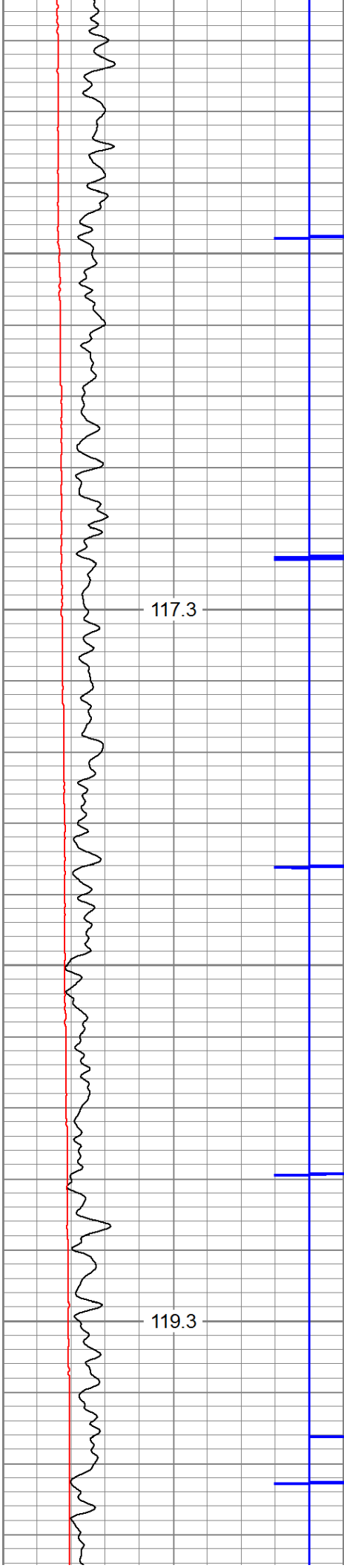


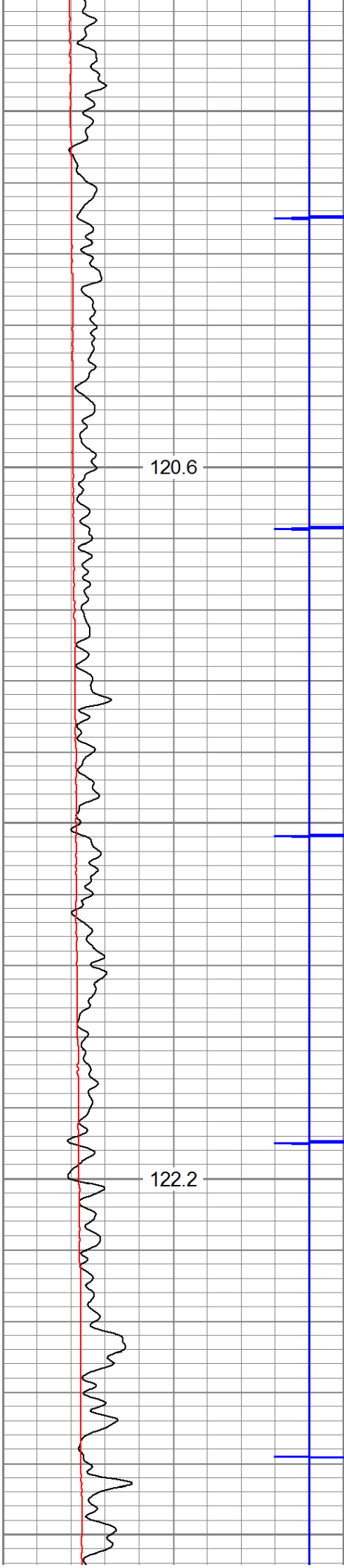
5000

5100

5200


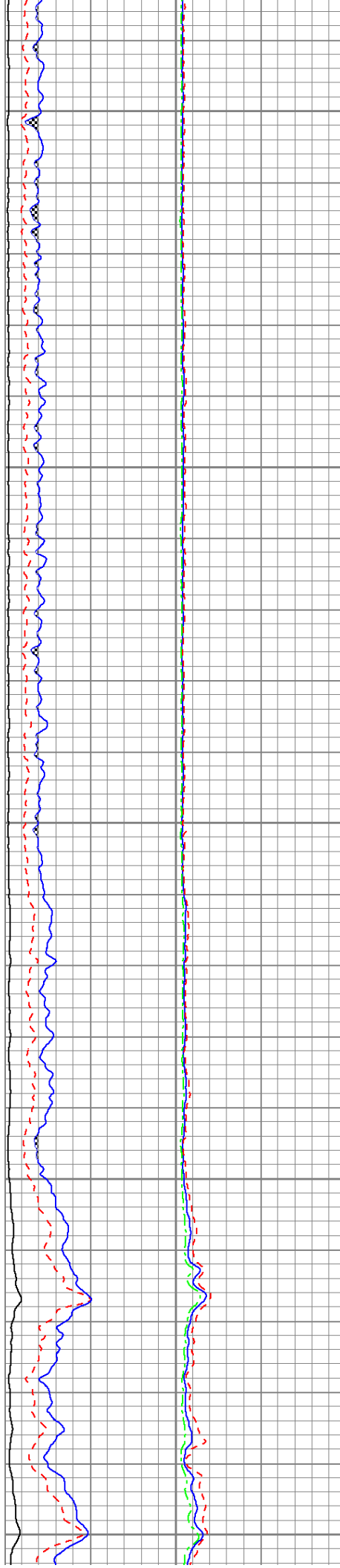


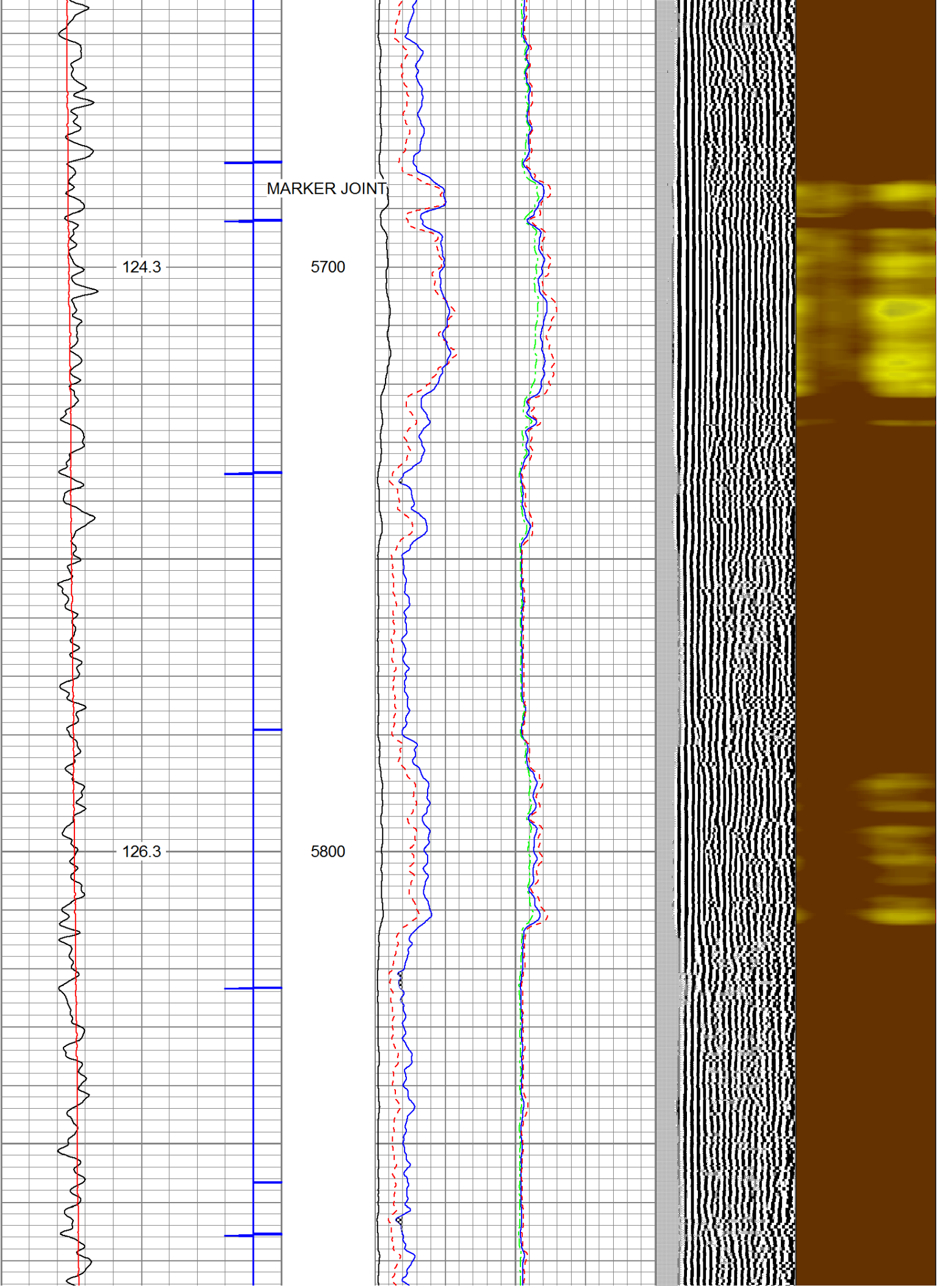


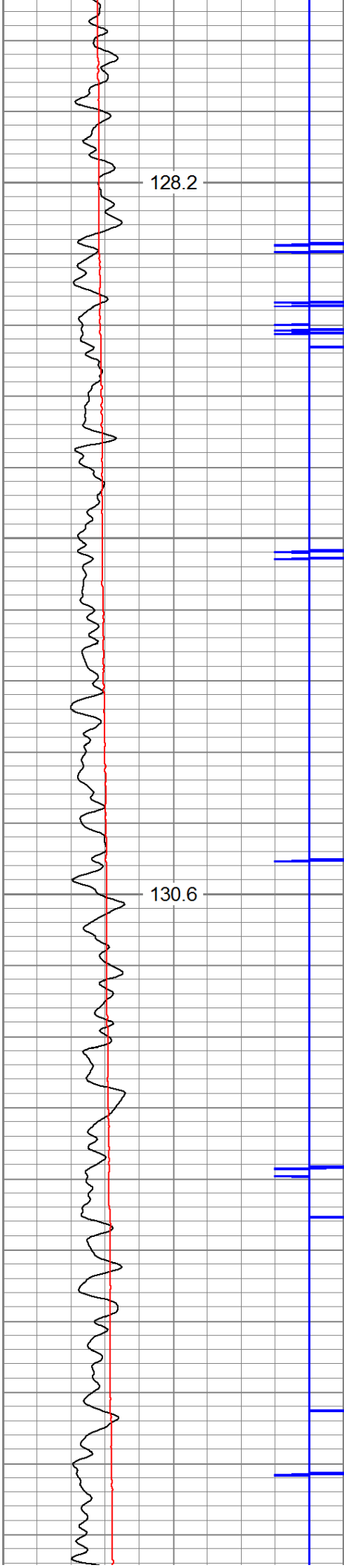


5500

5600



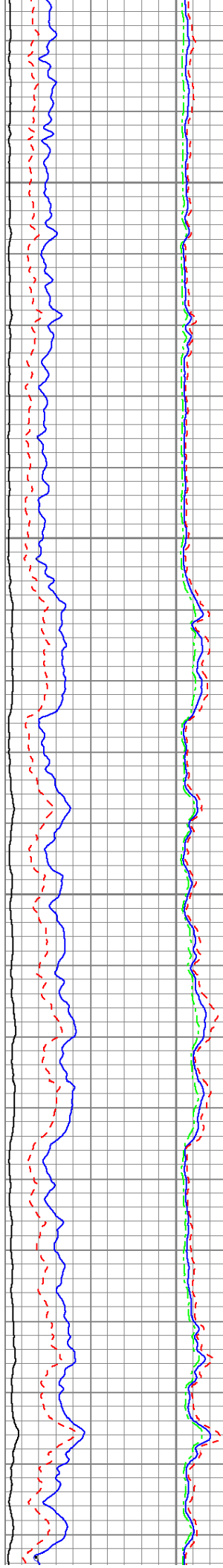



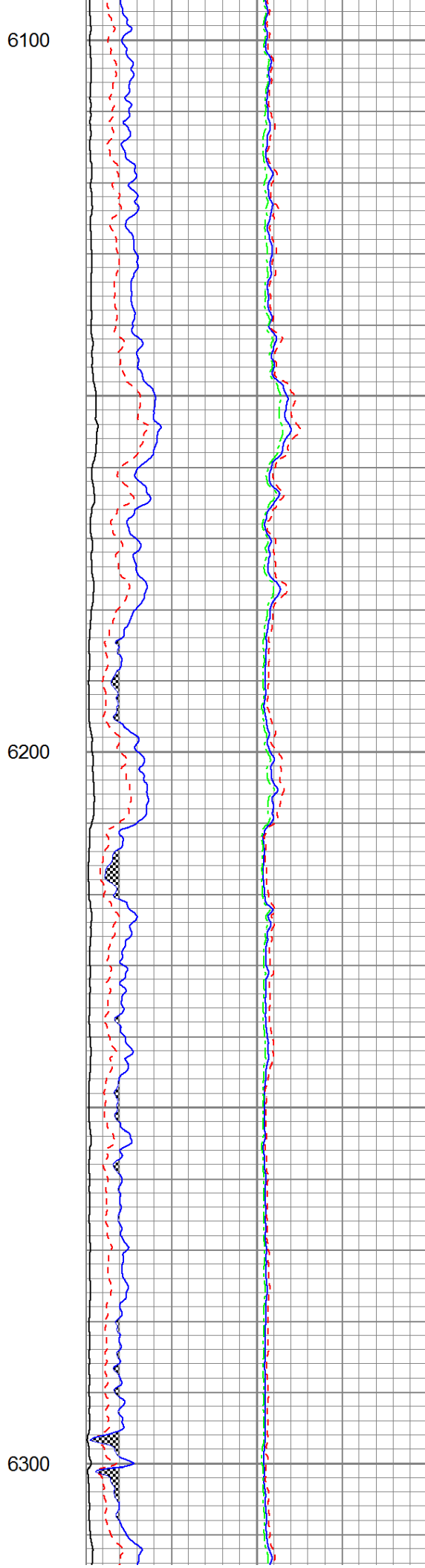
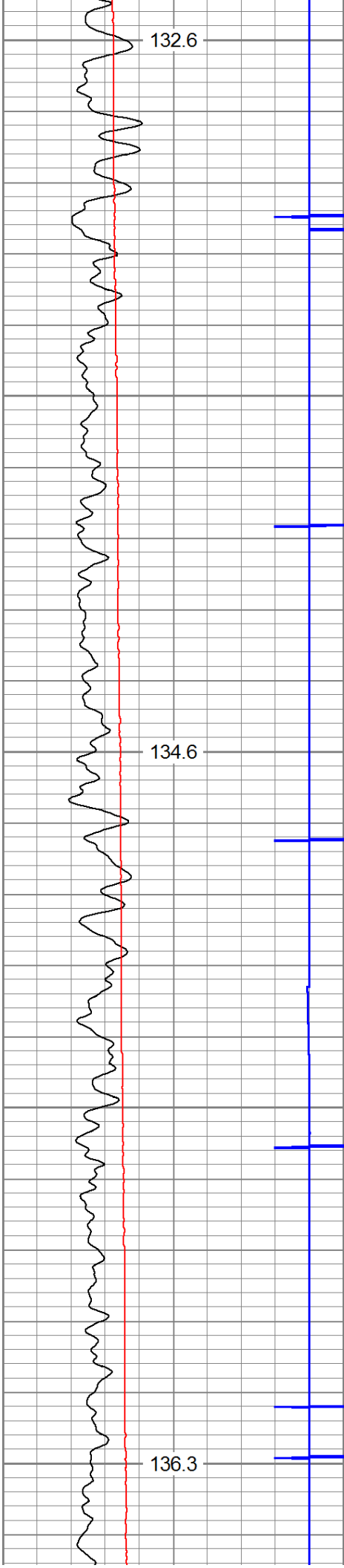


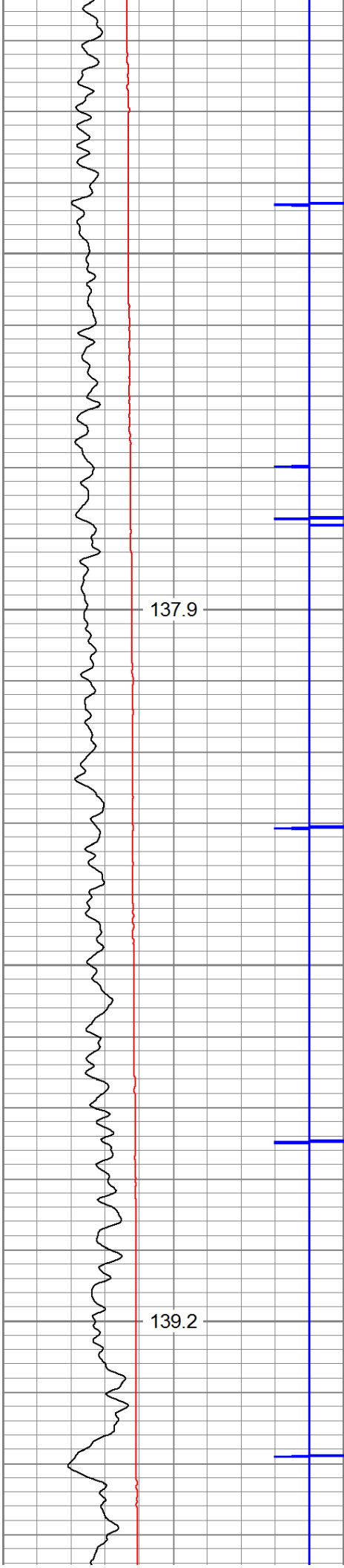


5900

6000





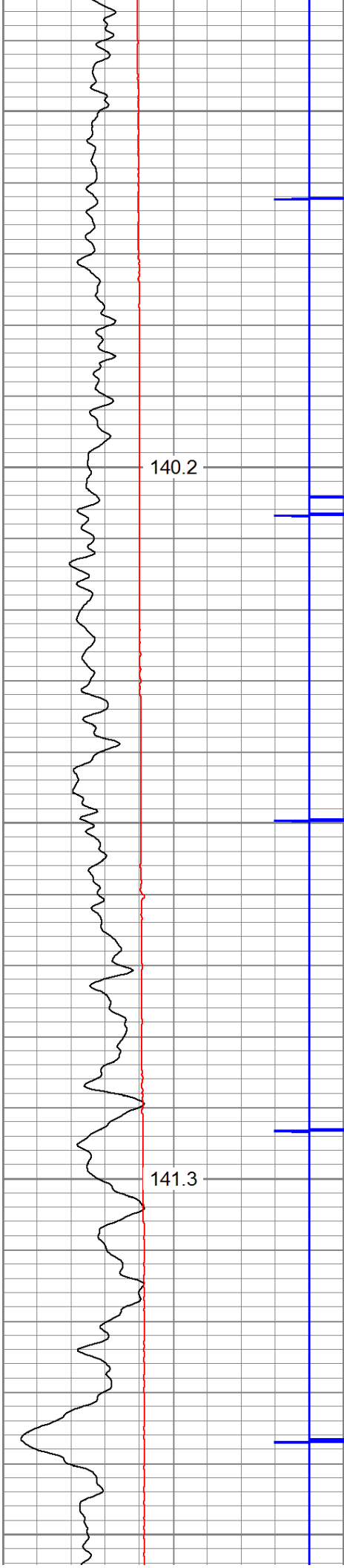




6400



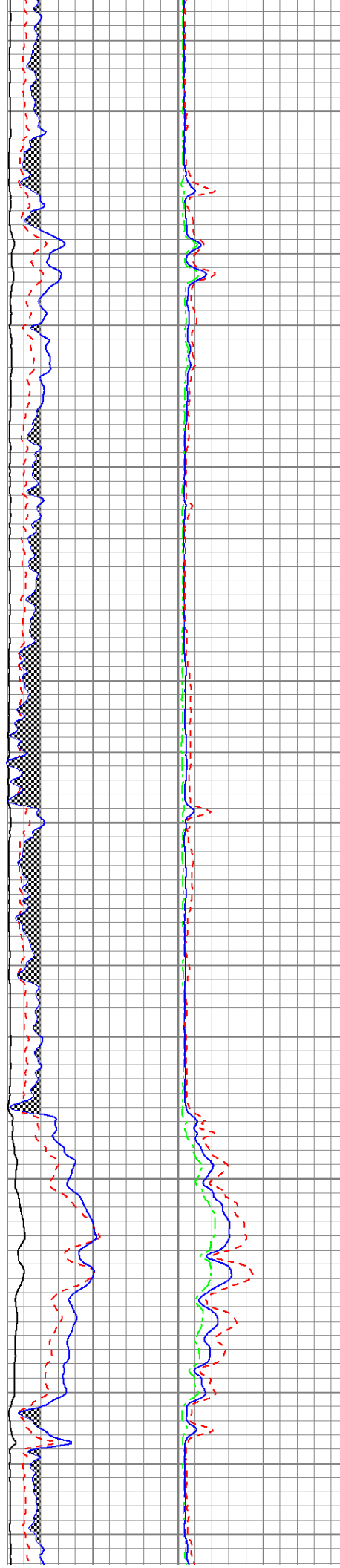
6500

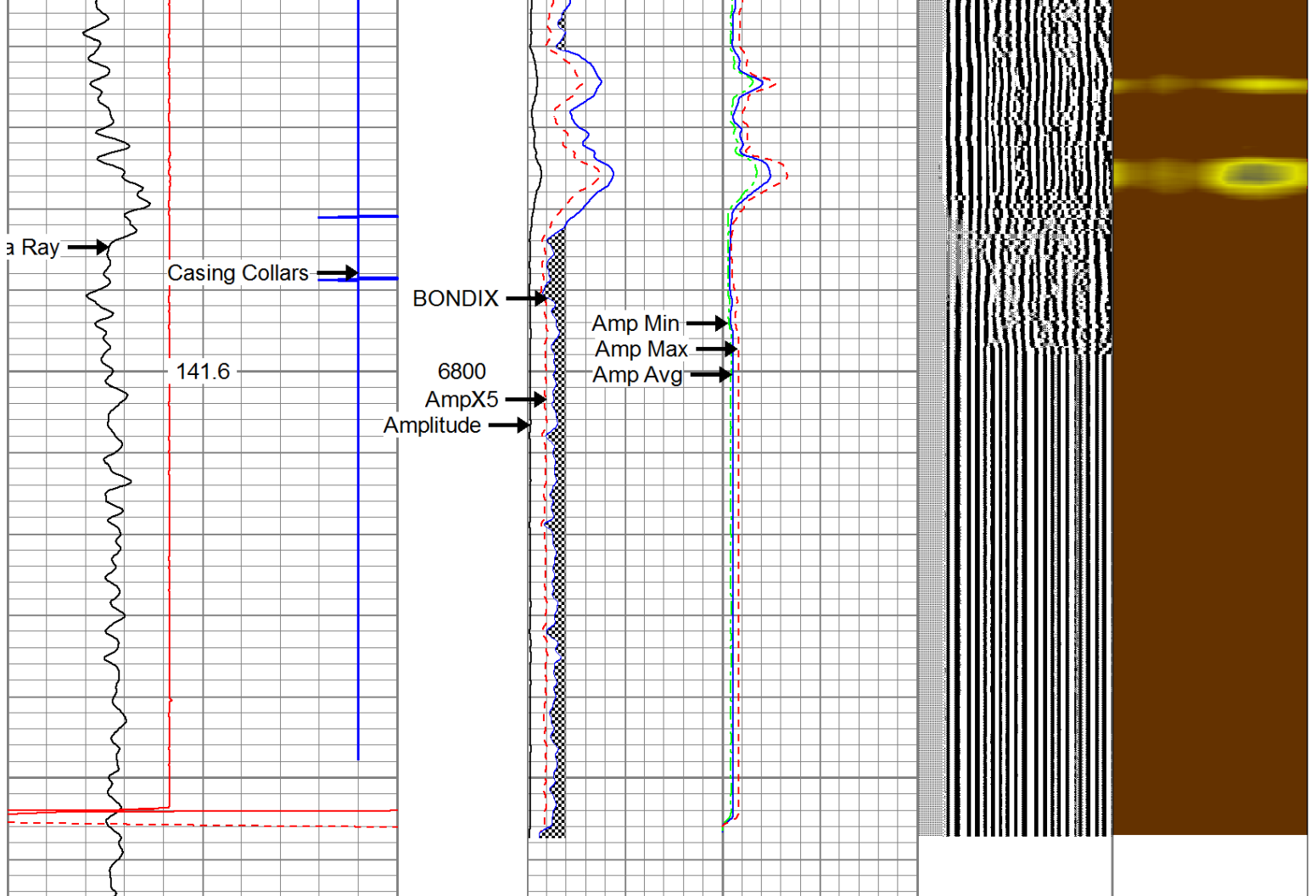




6600

6700





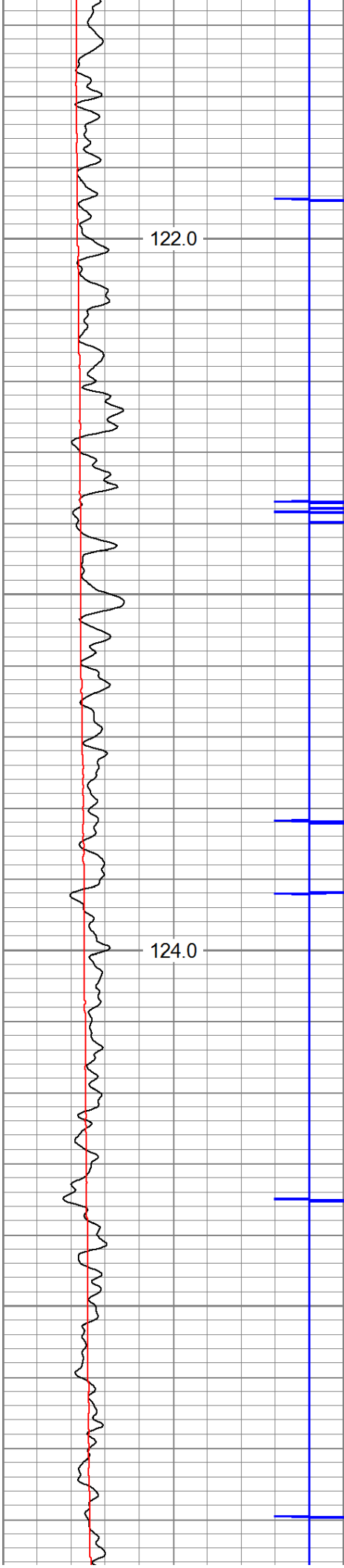
225	Travel Time (usec)	125	Amplitude	0	Amp Avg	150	200	VDL	1200	1	Sector Map	12
9	Casing Collars	-1	(mV)	100	Amp Max	150				20		60
0	Gamma Ray	180	AmpX5 (mV)	20	Amp Min	150						
0	TEMP (degF)	100	BONDIX	0								



REPEAT PASS 0 PSI

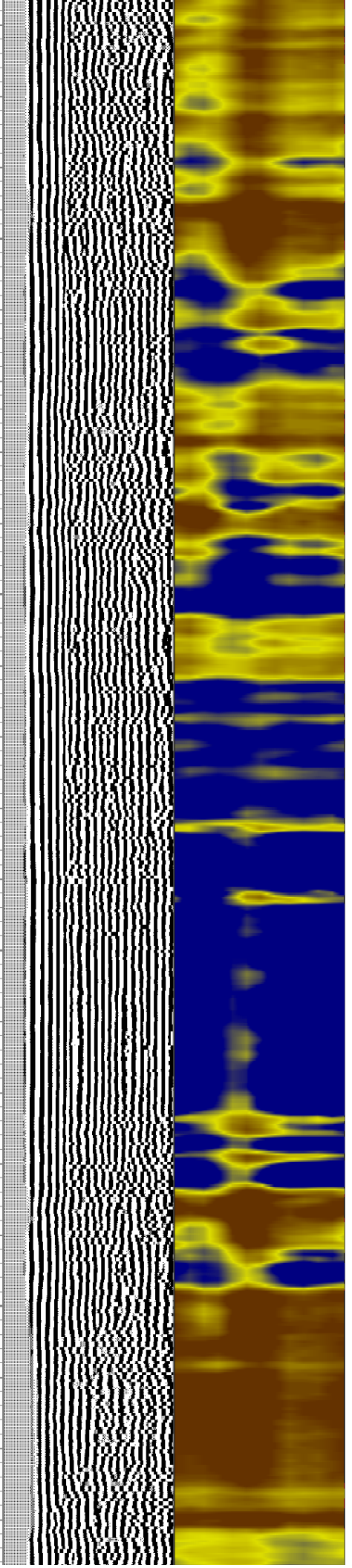
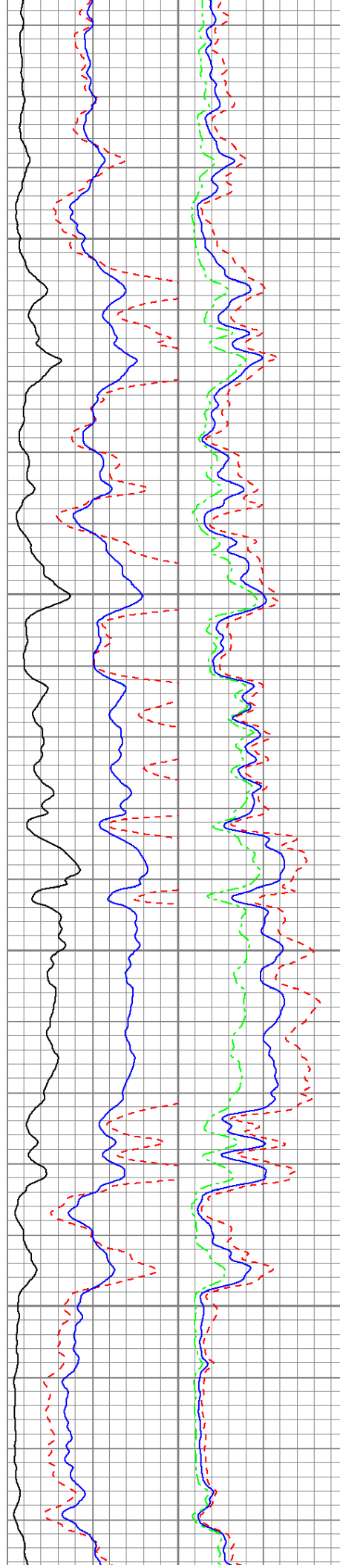
Database File: f:\2019 antero\pyle run\beem_3h.db
 Dataset Pathname: pass3
 Presentation Format: antero
 Dataset Creation: Mon Feb 04 04:48:23 2019 by Log 7.0 B1
 Charted by: Depth in Feet scaled 1:240

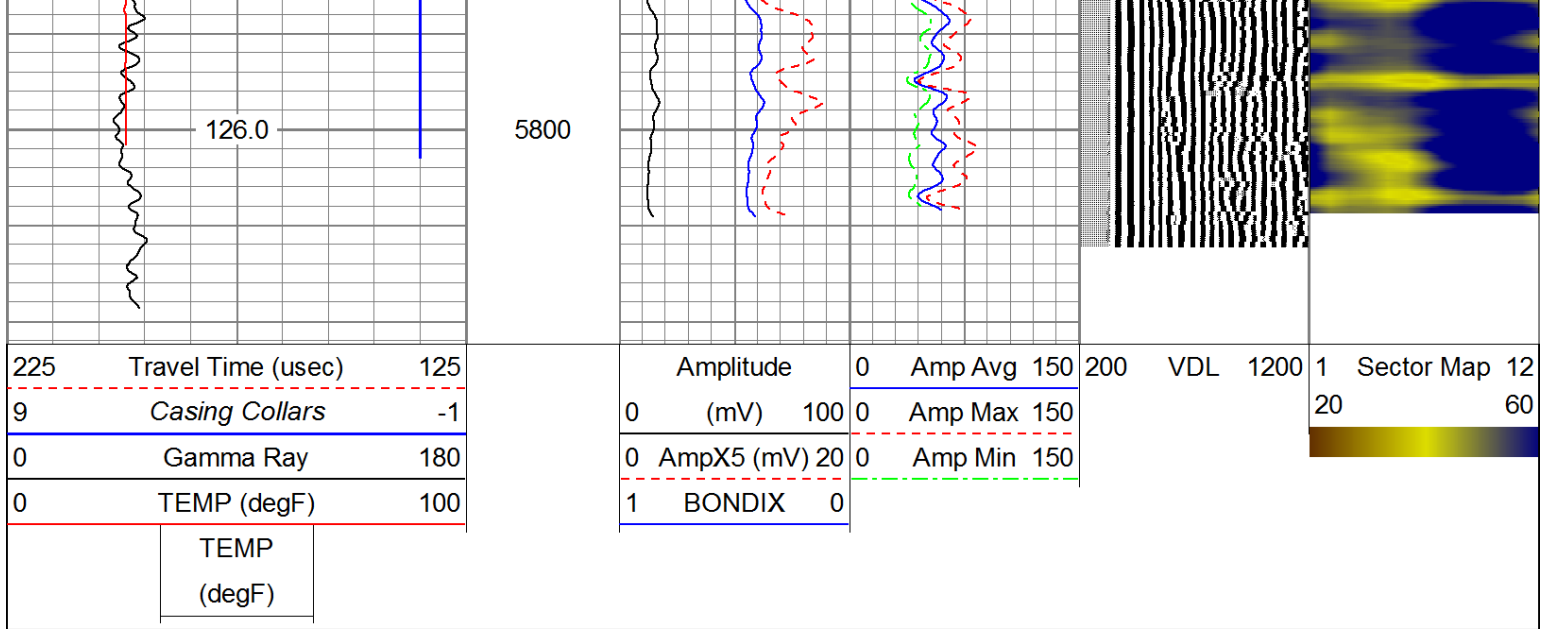
225	Travel Time (usec)	125	Amplitude	0	Amp Avg	150	200	VDL	1200	1	Sector Map	12
9	Casing Collars	-1	(mV)	100	Amp Max	150				20		60
0	Gamma Ray	180	AmpX5 (mV)	20	Amp Min	150						
0	TEMP (degF)	100	BONDIX	0								



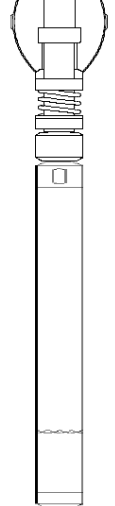
5600

5700





Sensor	Offset (ft)	Schematic	Description	Len (ft)	OD (in)	Wt (lb)
CCL	18.93		CCL-312tekco (3.12TEKCO) Tekco 3 1/8" 450 Deg. "F" SmCo Logging CCL	1.82	3.12	25.00
			2.75 2 3/4" Tekco Adjustable Centralizer	2.73	2.75	25.00
TEMP	12.77					
WVFS1	11.48		SCBL-Tek12 (IOL40-05) Tekco 400 Deg F 12 Sector RIB with Temp	9.13	3.25	135.00
WVFS2	11.48					
WVFS3	11.48					
WVFS4	11.48					
WVFS5	11.48					
WVFS6	11.48					
WVFS7	11.48					
WVFS8	11.48					
WVFS9	11.48					
WVFS10	11.48					
WVFS11	11.48					
WVFS12	11.48					
WVF3FT	10.73					
WVFCAL	10.73					
WVF5FT	9.73					
WVFTEMP	6.40					

WVFSYNC	6.40		2.75 2 3/4" Tekco Adjustable Centralizer	2.75	2.75	25.00
GR	1.04		3.67	2.75	40.00	
			GR-Tek-Co 2 3/4 (IPSNO-03) Tekco 2 3/4" 400 Deg. F Logging Gamma Ray			

Dataset: beem_3h.db: field/well/run1/pass5.1
 Total Length: 20.07 ft
 Total Weight: 250.00 lb
 O.D.: 3.25 in

Calibration Report

Database File: F:\2019 ANTERO\pyle run\beem_3h.db
 Dataset Pathname: pass5.1
 Dataset Creation: Mon Feb 04 06:35:02 2019 by Calc 7.0 B1

Gamma Ray Calibration Report

Serial Number: IPSNO-03
 Tool Model: Tek-Co 2 3/4
 Performed: Mon Nov 07 10:23:17 2016

 Calibrator Value: 1.0

 Background Reading: 0.0 cps
 Calibrator Reading: 1.0 cps

 Sensitivity: 0.3000 /cps

Temperature Calibration Report

Serial Number: IOL40-05
 Tool Model: Tek12
 Performed: Wed Jul 31 10:53:14 2013

	Reference		Reading	
Low Reference:	0.00	degF	0.00	usec
High Reference:	1.00	degF	1.00	usec
Gain:	0.33			
Offset:	0.00			
Delta Spacing:	2			



Company ANTERO RESOURCES
 Well BEEM 3H
 Field MARCELLUS
 County TYLER
 State W.V.

Country USA