



All interpretations are opinions based on inferences from electrical or other measurements and we cannot and do not guarantee the accuracy or correctness of any interpretation, and we shall not, except in the case of gross or willful negligence on our part, be liable or responsible for any loss, costs, damages, or expenses incurred or sustained by anyone resulting from any interpretation made by any of our officers, agents or employees. These interpretations are also subject to our general terms and conditions set out in our current Price Schedule.

Comments

THANK YOU FOR USING STRC WIRELINE TECHNOLOGIES  
LOG MEASURED FROM K.B.24'

Calibration Report

Database File: hayden 1h.db  
Dataset Pathname: pass4  
Dataset Creation: Sat Sep 27 05:41:50 2014 by Log 7.0 B1

Gamma Ray Calibration Report

Serial Number: 275  
Tool Model: Probe  
Performed: Wed Aug 27 17:14:40 2014

Calibrator Value: 1.0 GAPI

Background Reading: 0.0 cps  
Calibrator Reading: 1.0 cps

Sensitivity: 1.0000 GAPI/cps

Segmented Cement Bond Log Calibration Report

Serial Number: FW1404-143\_5.5INCH  
Tool Model: Probe275T

Calibration Casing Diameter: 5.500 in  
Calibration Depth: 2787.000 ft

Master Calibration, performed Sat Sep 27 03:51:07 2014:

Office of Oil & Gas  
Received  
JUL 27 2015

	Raw (v)		Calibrated (mv)		Results	
	Zero	Cal	Zero	Cal	Gain	Offset
3'	0.013	0.974	1.000	71.921	73.795	0.046
CAL	0.011	0.010				
5'	0.012	0.927	1.000	71.921	77.469	0.099
SUM						
S1	0.016	1.074	0.000	100.000	94.518	-1.556
S2	0.010	1.067	0.000	100.000	94.644	-0.980
S3	0.010	0.246	0.000	100.000	423.534	-4.100
S4	0.010	1.021	0.000	100.000	98.977	-1.028
S5	0.009	1.079	0.000	100.000	93.485	-0.839
S6	0.009	1.148	0.000	100.000	87.753	-0.762
S7	0.008	1.193	0.000	100.000	84.445	-0.709
S8	0.010	1.174	0.000	100.000	85.926	-0.892

Internal Reference Calibration, performed Fri Aug 15 18:12:35 2014:

	Raw (v)		Calibrated (v)		Results	
	Zero	Cal	Zero	Cal	Gain	Offset
CAL	0.000	0.000	0.011	0.010	1.000	0.000

Air Zero Calibration, performed Wed Aug 27 17:44:29 2014:

	Raw (v)		Calibrated (v)		Results	
	Zero		Zero		Offset	
3'	0.000		0.000		0.000	
5'	0.000		0.000		0.000	
SUM						
S1	0.000		0.000		0.000	
S2	0.000		0.000		0.000	
S3	0.000		0.000		0.000	
S4	0.000		0.000		0.000	
S5	0.000		0.000		0.000	
S6	0.000		0.000		0.000	
S7	0.000		0.000		0.000	
S8	0.000		0.000		0.000	

Received  
 Office of Oil & Gas  
 JUL 27 2015




# MAIN LOG




Database File: hayden 1h.db  
 Dataset Pathname: pass4  
 Presentation Format: scbl02  
 Dataset Creation: Sat Sep 27 05:41:50 2014 by Log 7.0 B1  
 Charted by: Depth in Feet scaled 1:240

-9	CCL	1	0	AMP (mV)	100	0	AMPS1	150	200	VDL	1200	1	Cement Map	8
0	GR (GAPI)	200	0	AMPx10 (mV)	10	0	AMPS2	150				3		95
200	GR (GAPI)	400	350	TT (usec)	250	0	AMPS3	150						
						0	AMPS4	150						
						0	AMPS5	150						
						0	AMPS6	150						
						0	AMPS7	150						
						0	AMPS8	150						
							TEMP							
							(degF)							



Office of Oil & Gas  
 JUL 27 2015






150

200

250




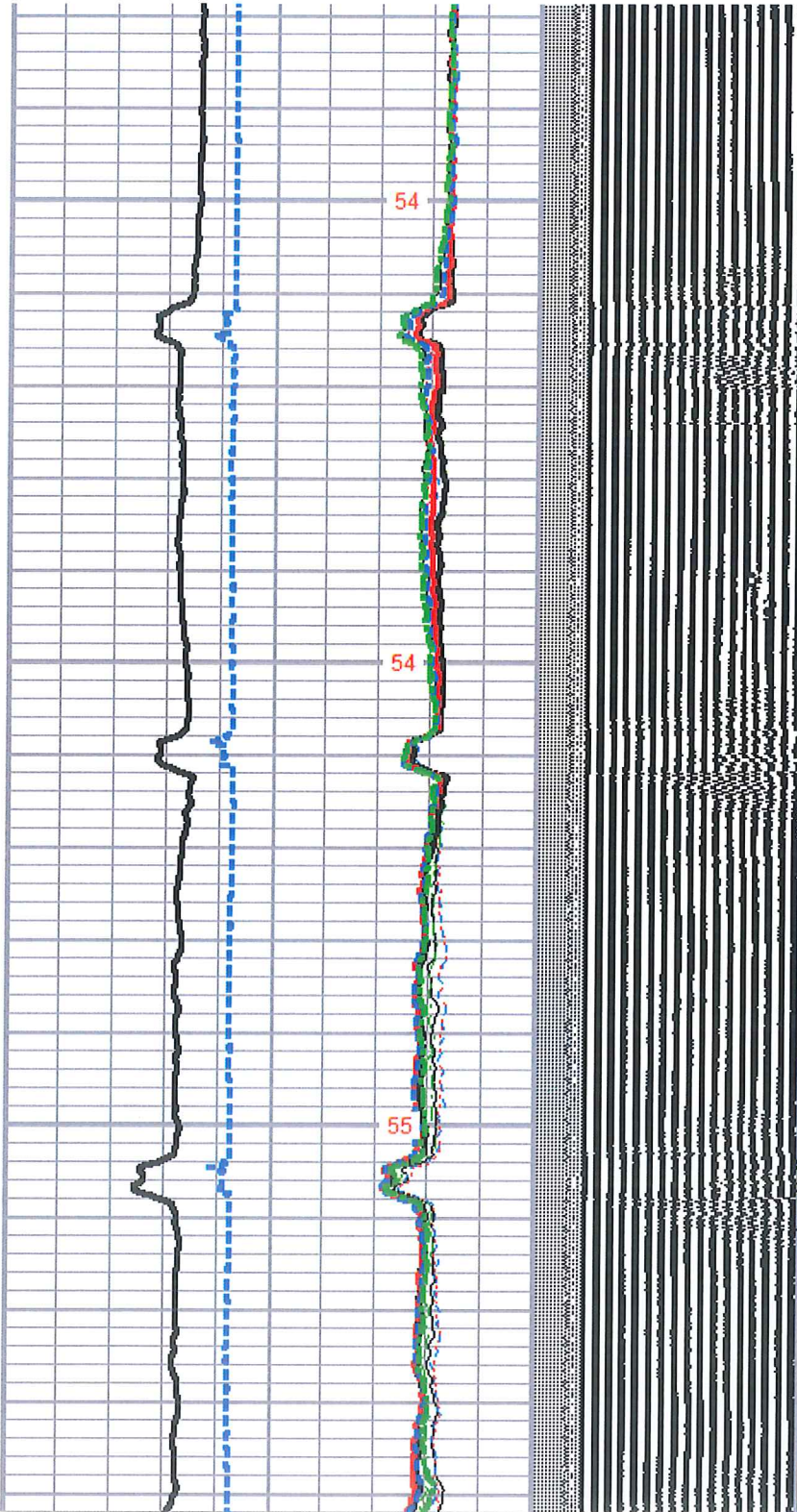
52

53

53

Office of Oil & Gas  
received  
JUL 27 2015



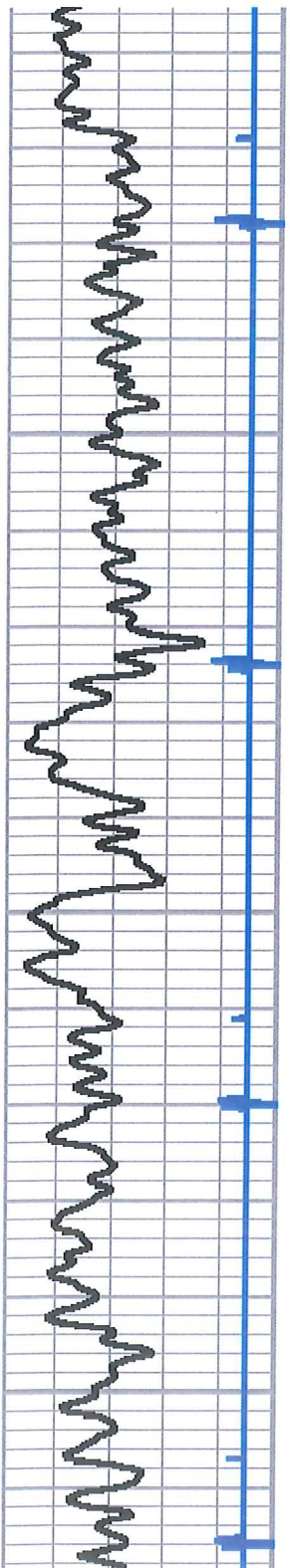


Received  
Office of Oil & Gas  
JUL 27 2015





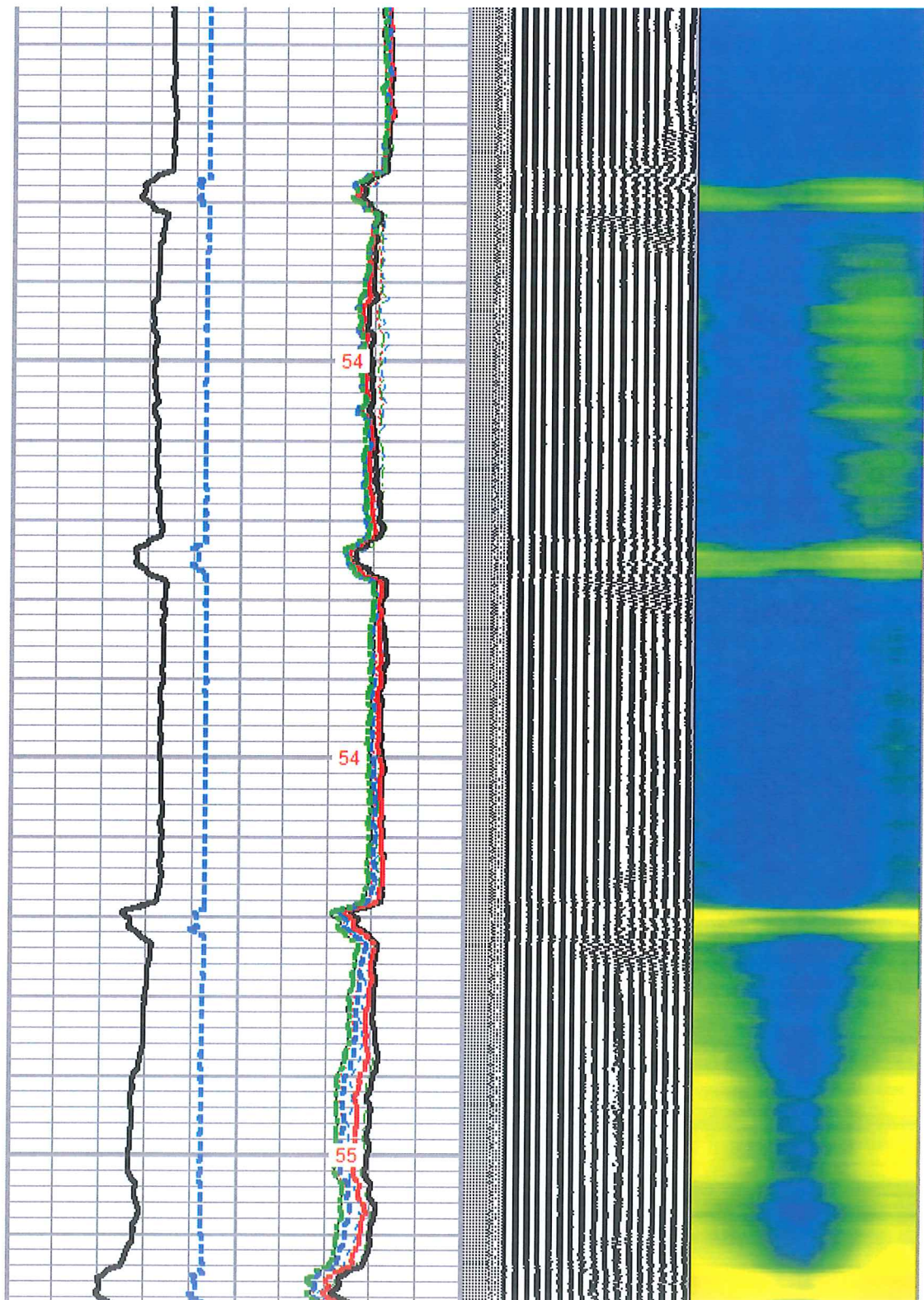




650

700

750





54

54

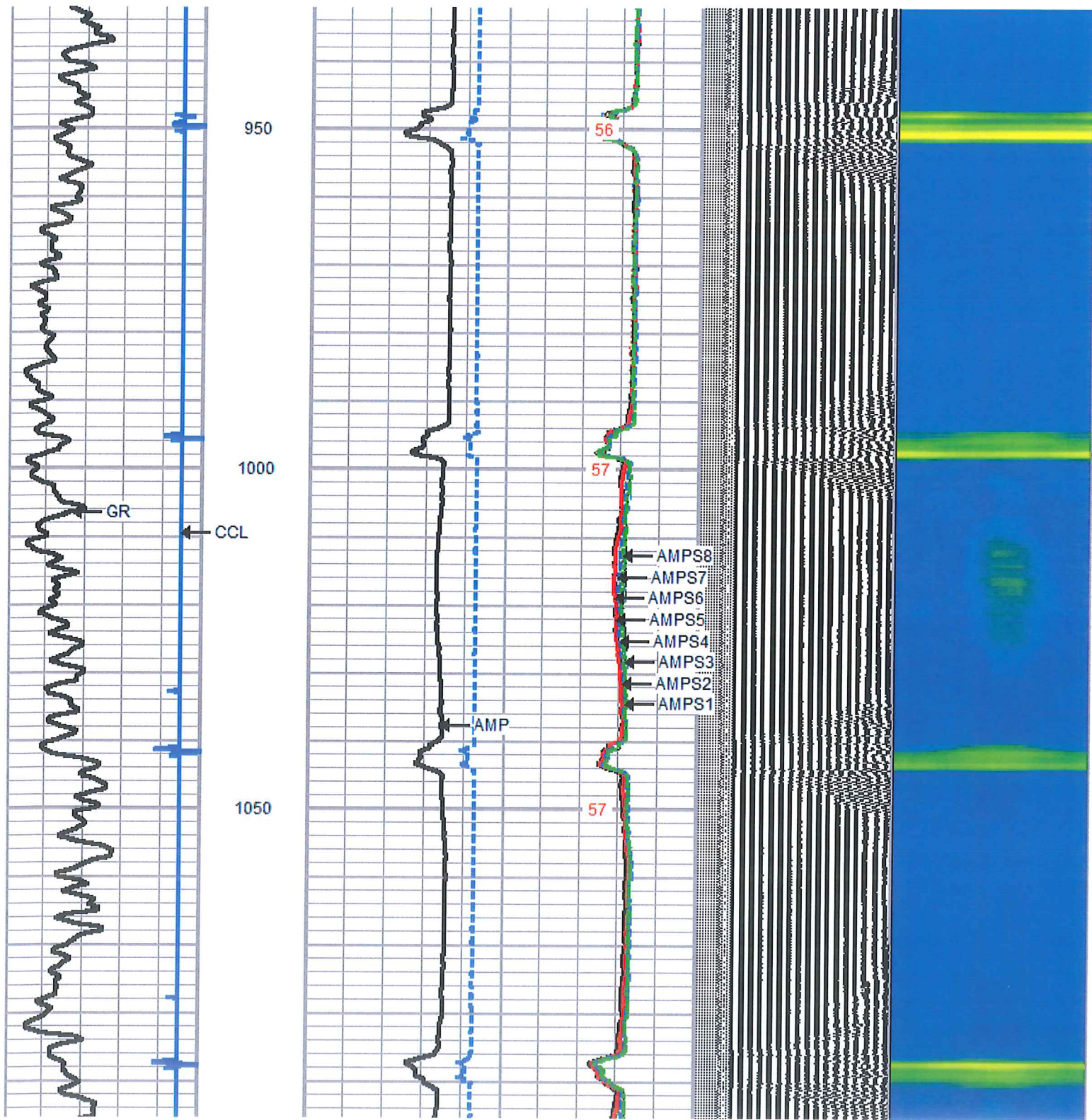
55



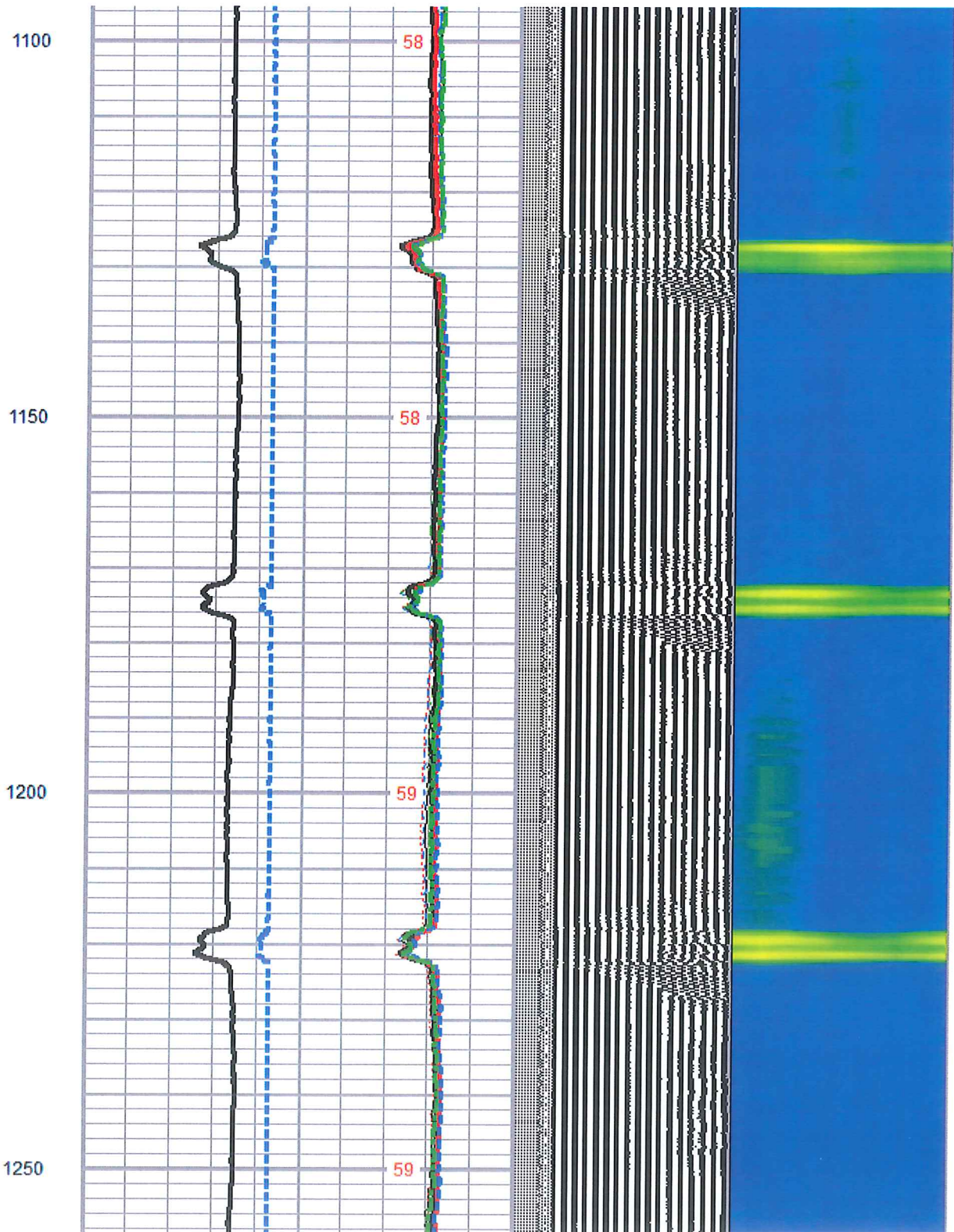
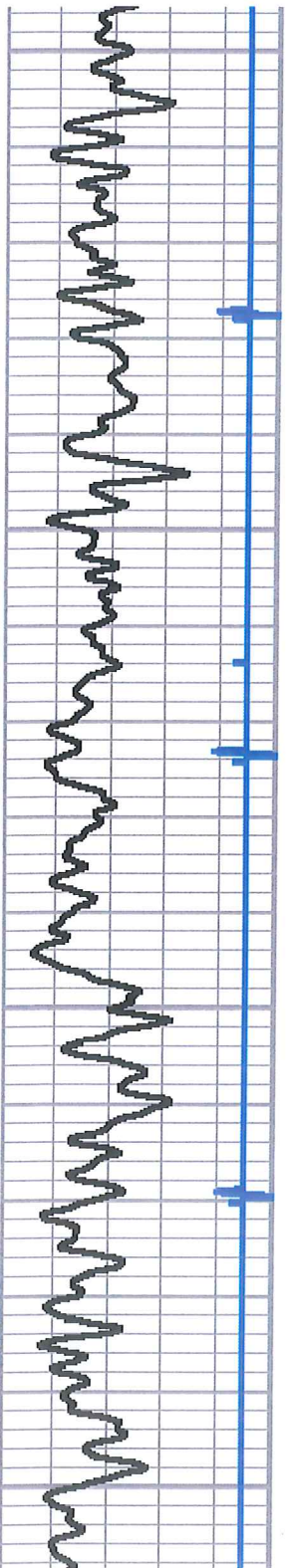


Received  
Office of Oil & Gas  
JUL 27 2015















1300

1350

1400



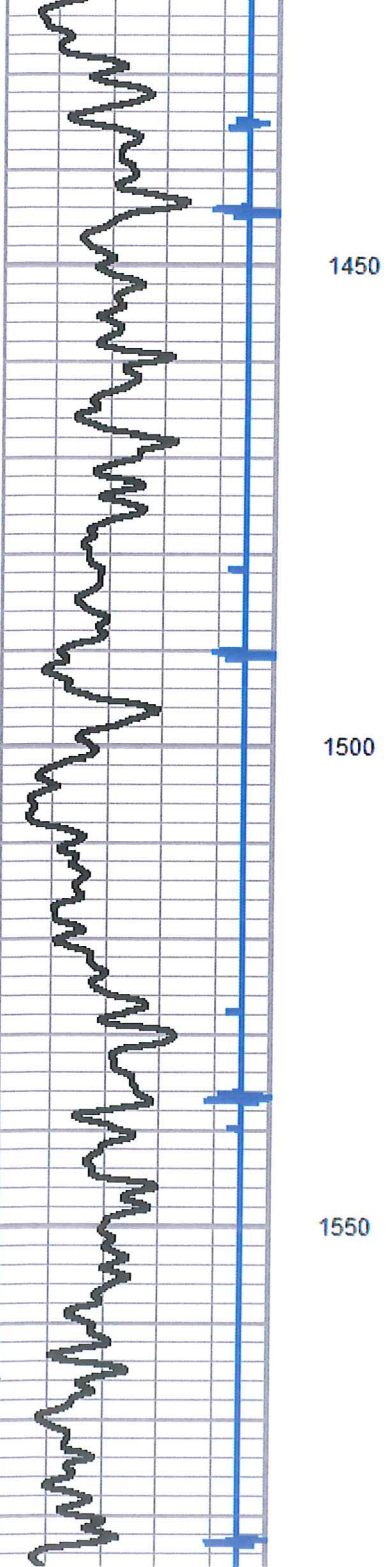


60

60

60

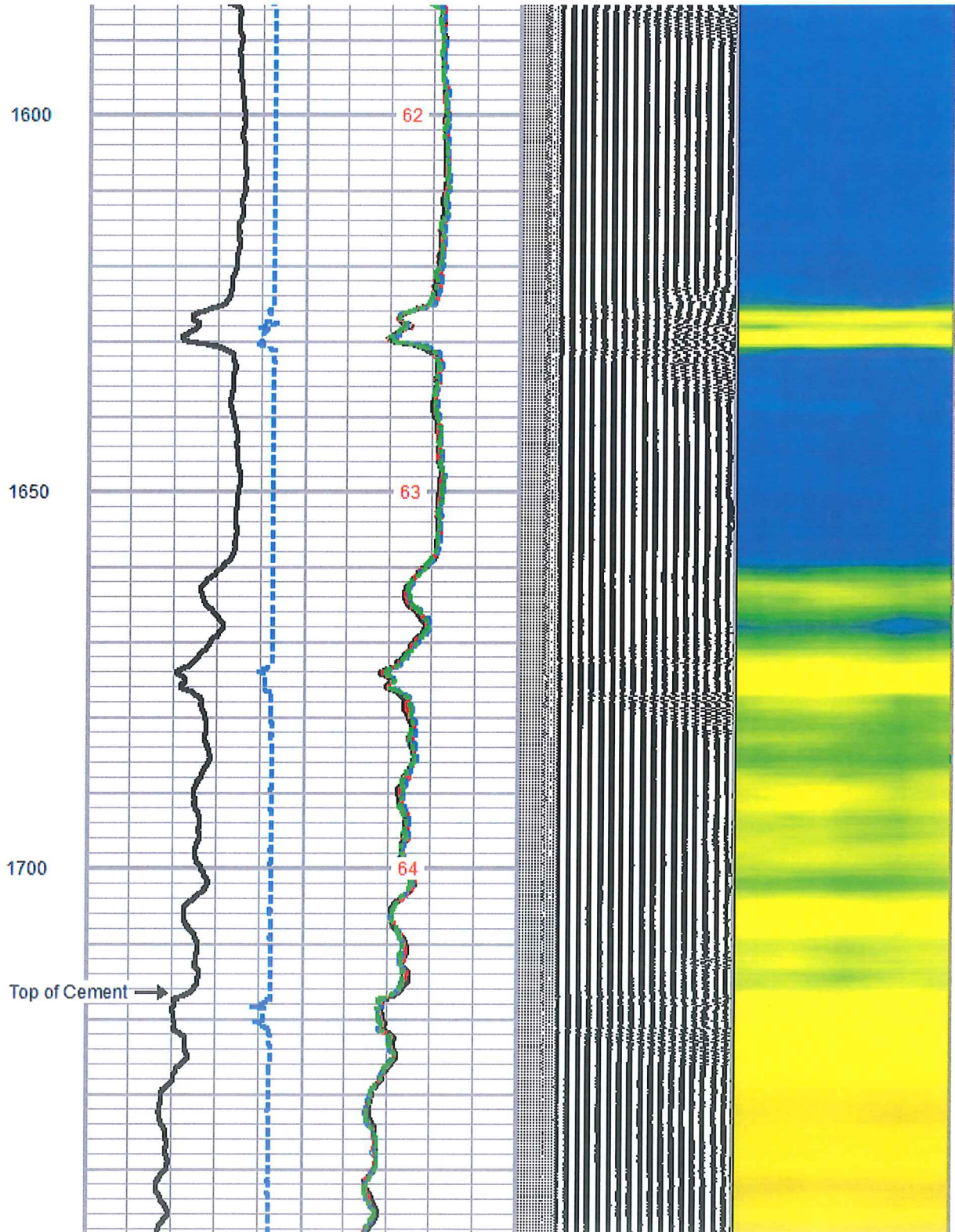

Office of Oil & Gas  
Received  
JUL 27 2015






Received  
Office of Oil & Gas  
JUL 27 2015



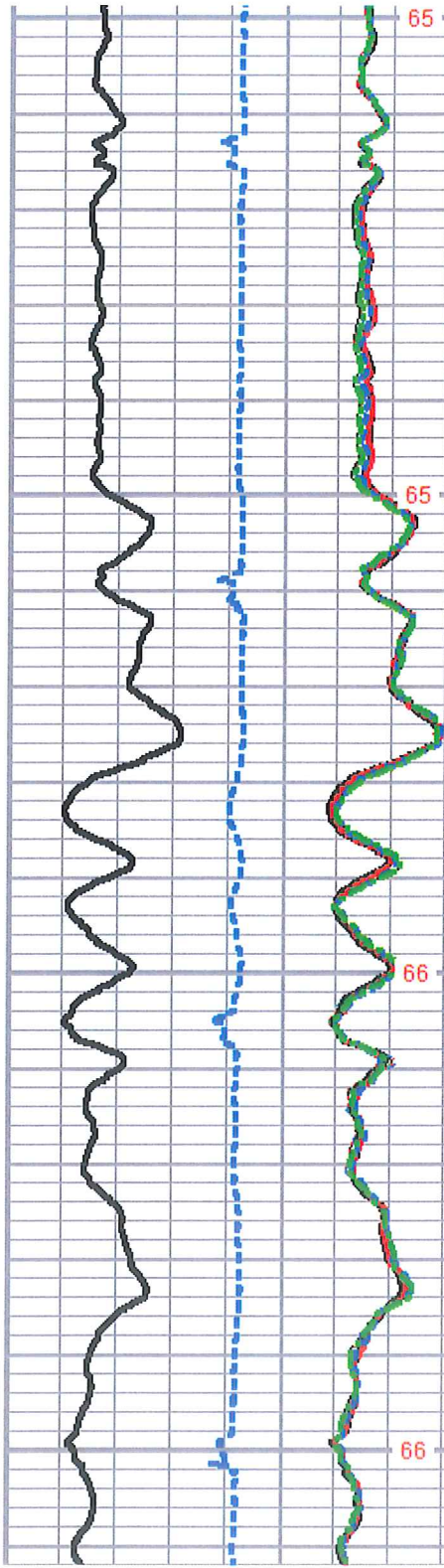






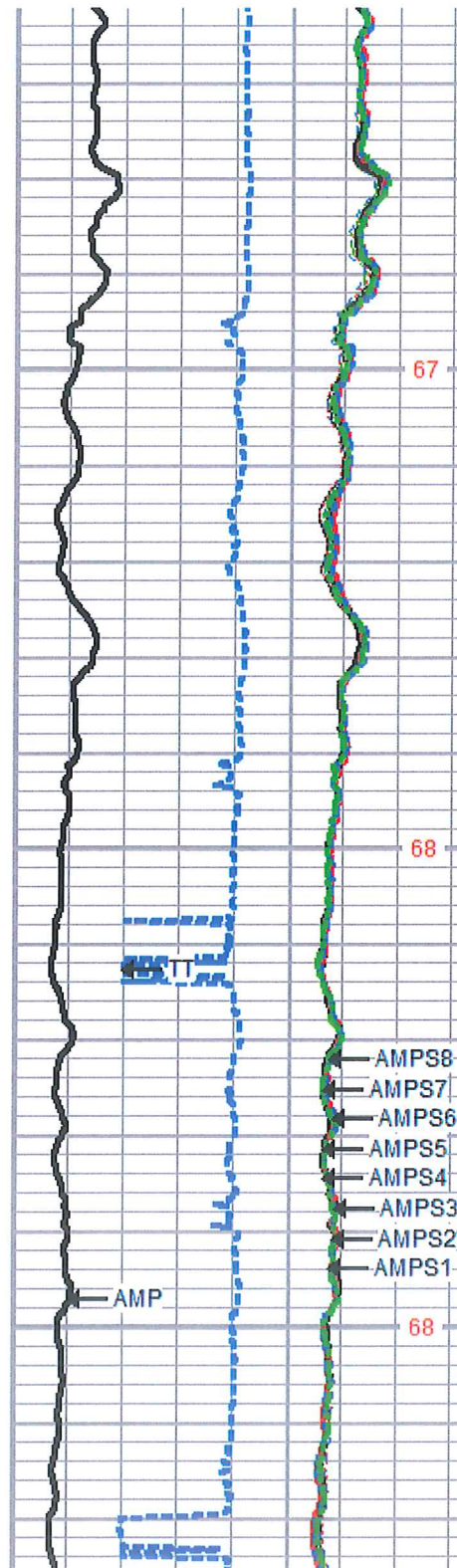
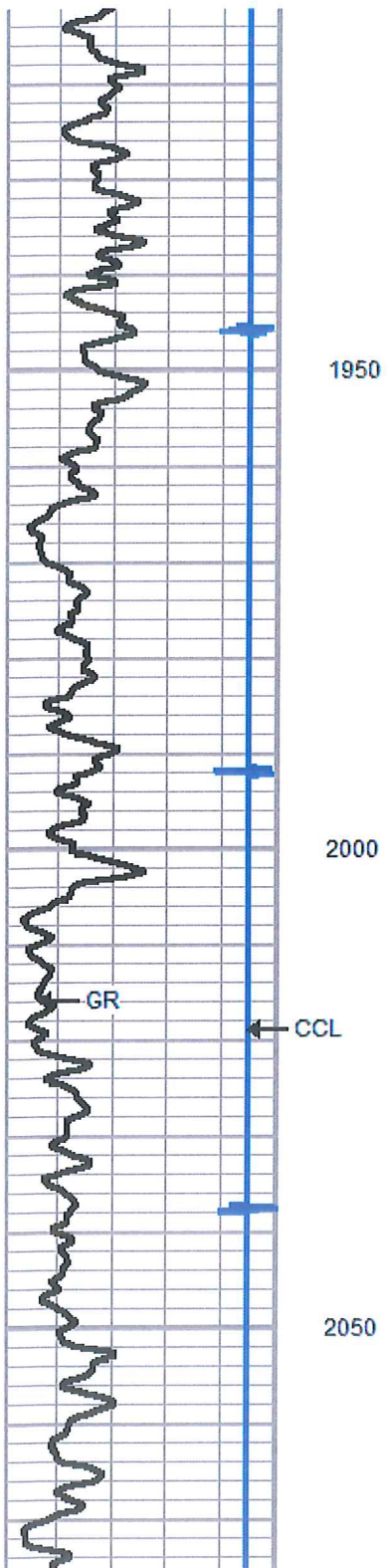




1750  
1800  
1850  
1900







1950

2000

2050

GR

CCL

AMP

- AMPS8
- AMPS7
- AMPS6
- AMPS5
- AMPS4
- AMPS3
- AMPS2
- AMPS1


67

68

68



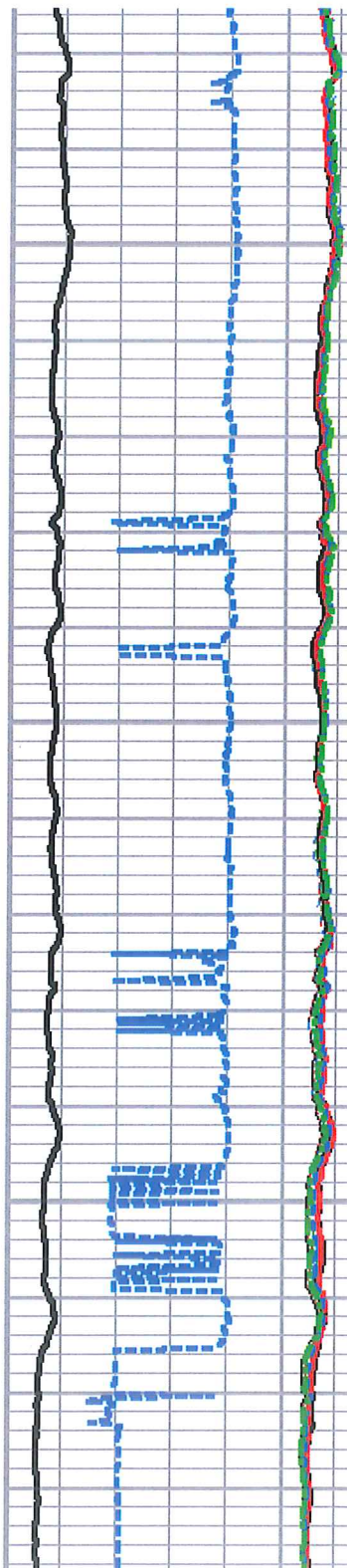
Received  
Office of Oil & Gas  
JUL 27 2015



2100

2150


2200






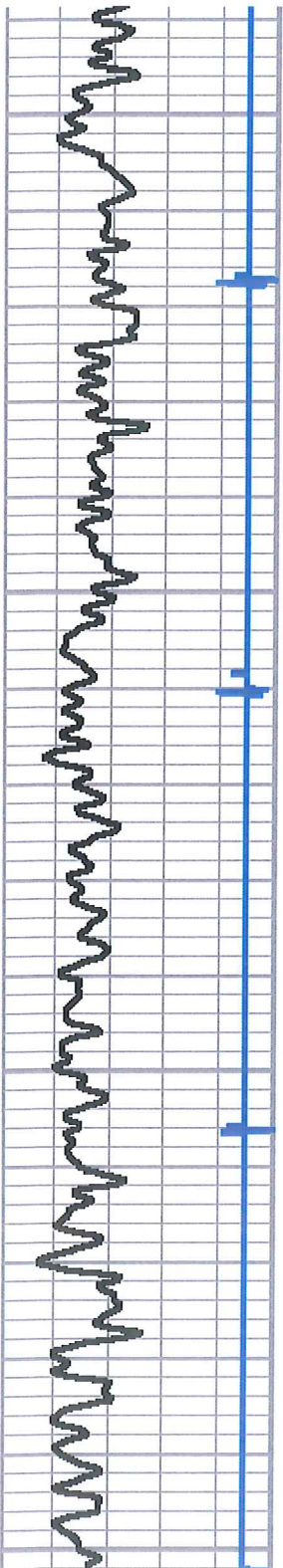
68

69



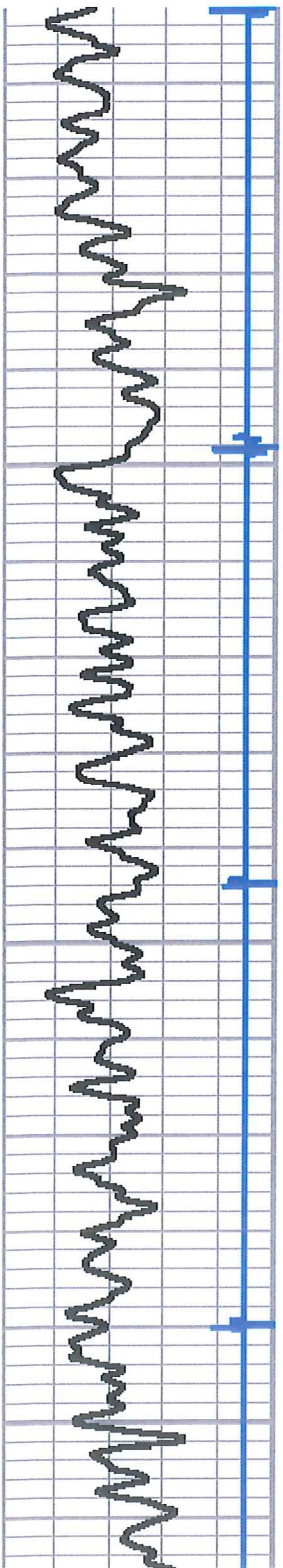
70












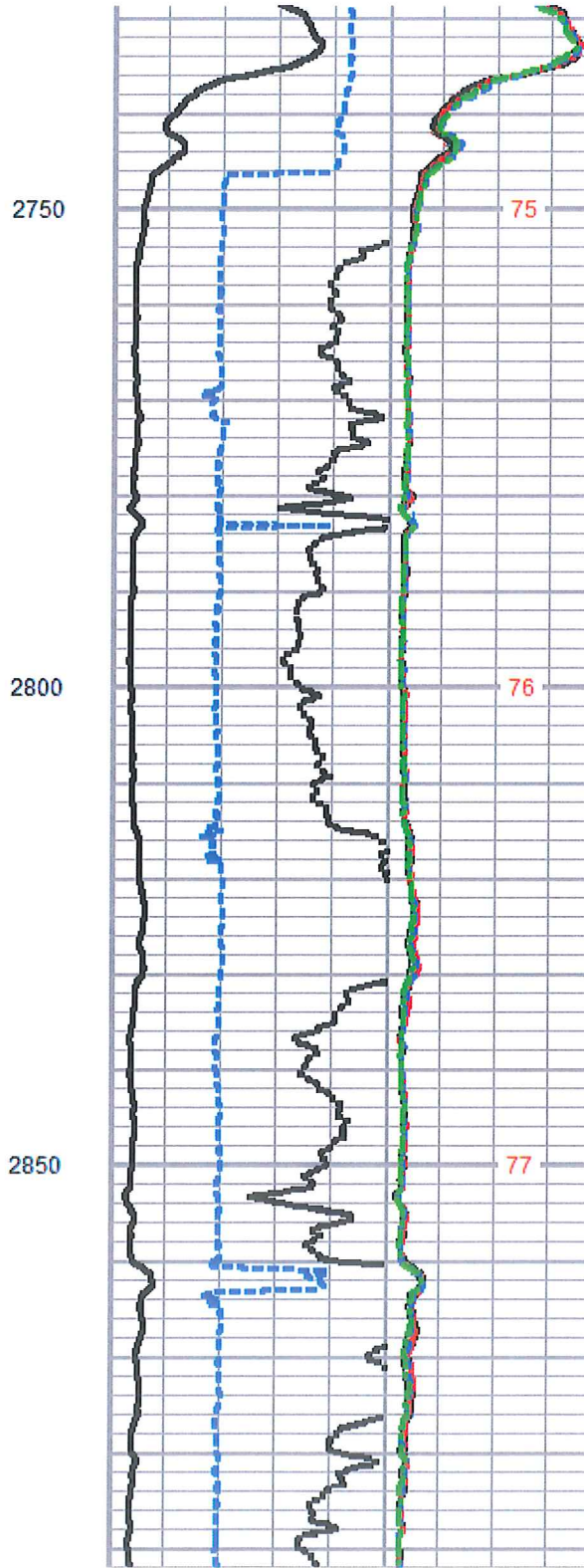





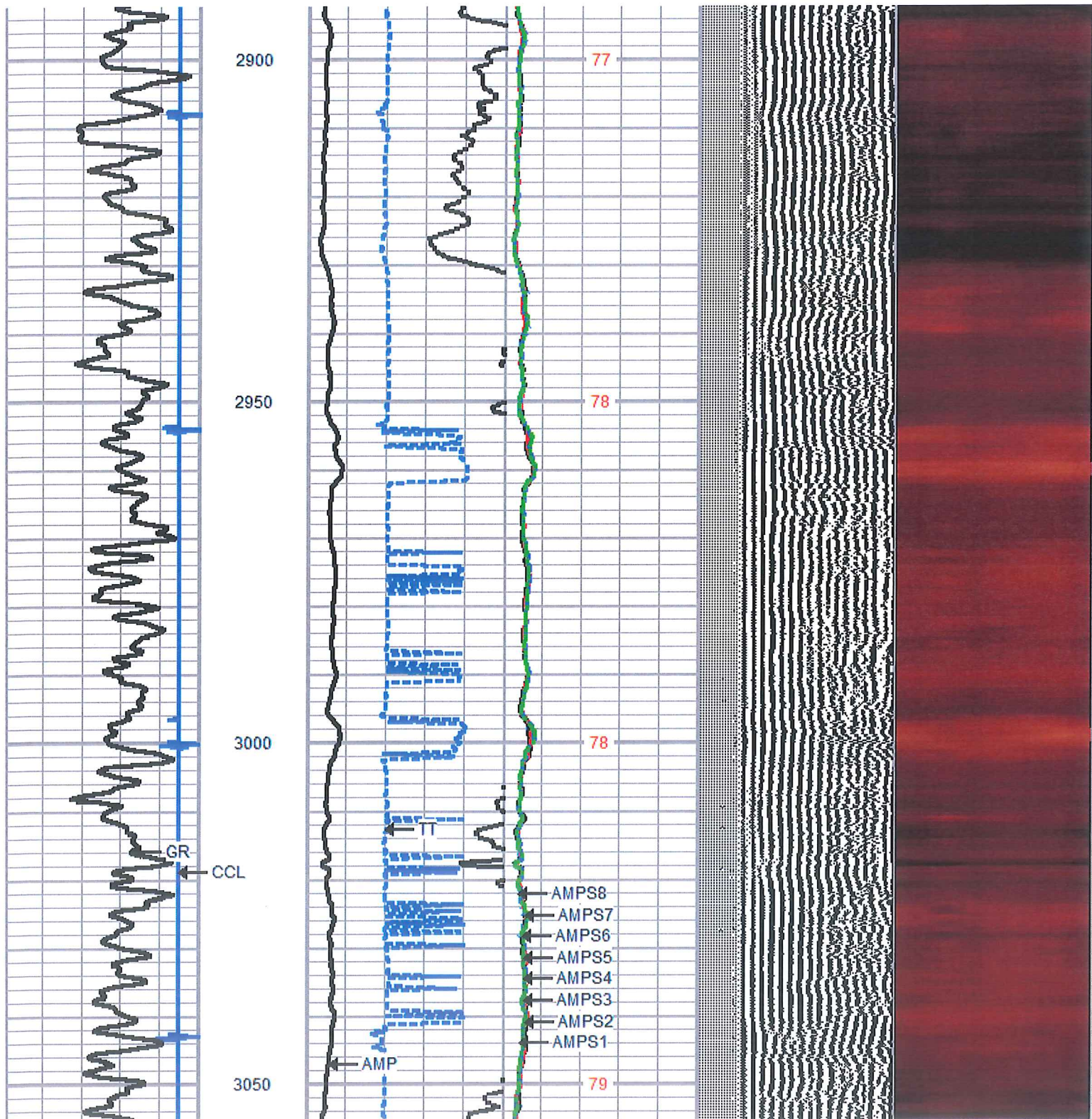


Received  
Office of Oil & Gas  
JUL 27 2015



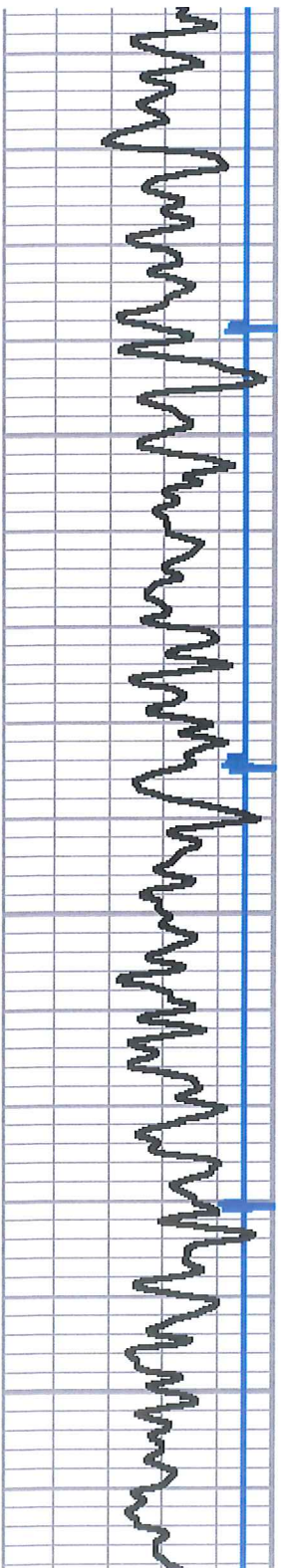




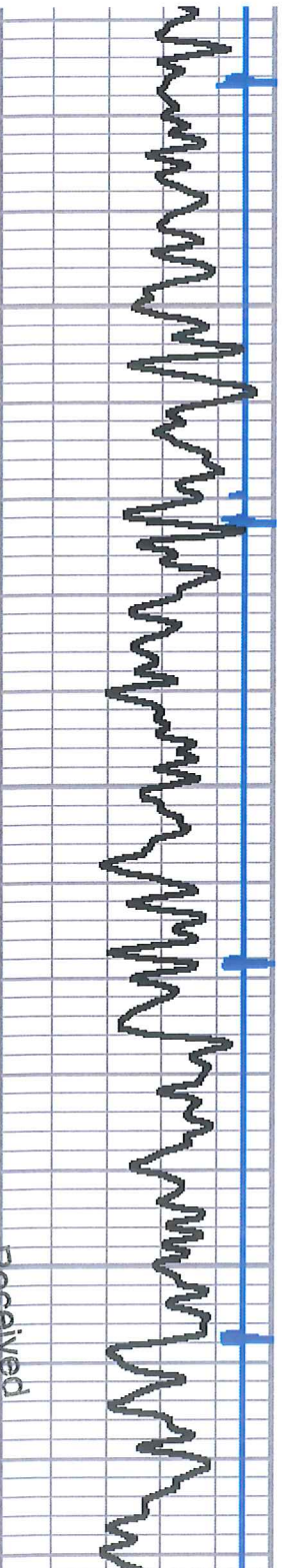
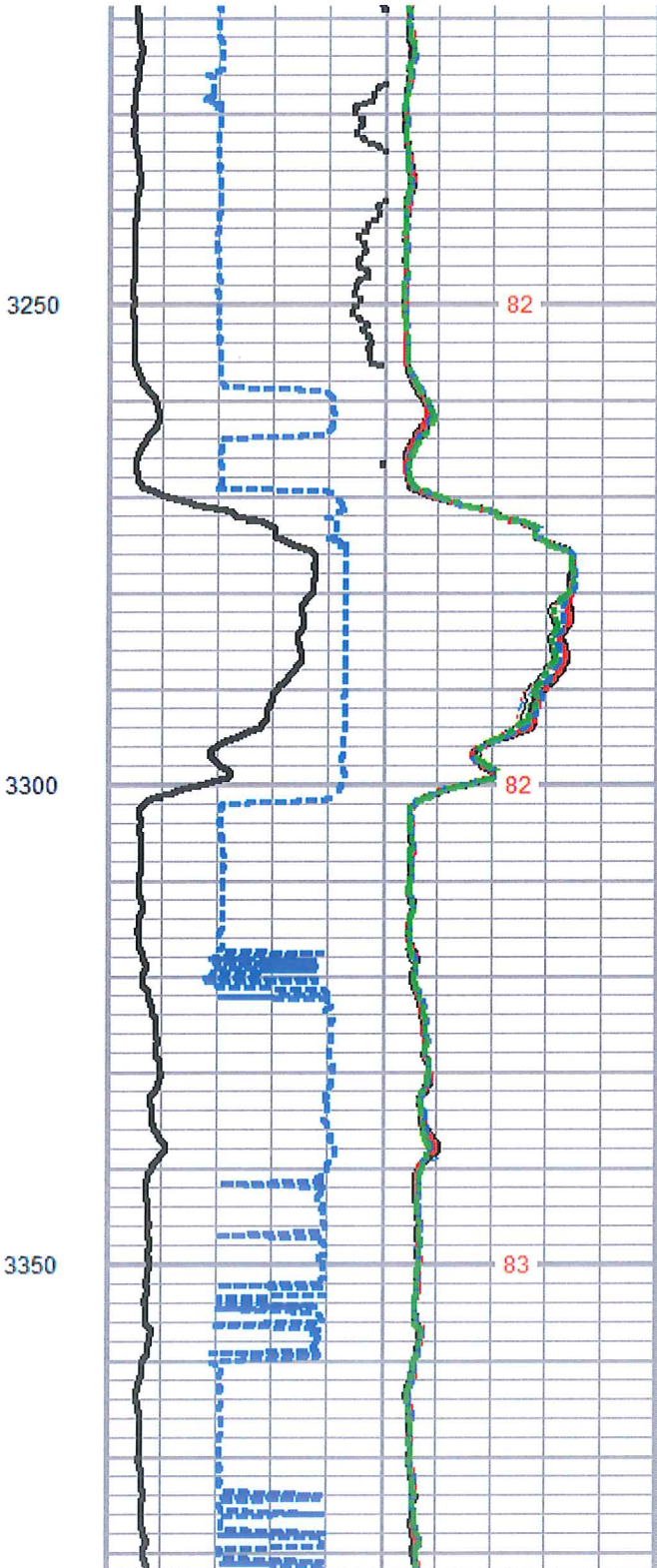








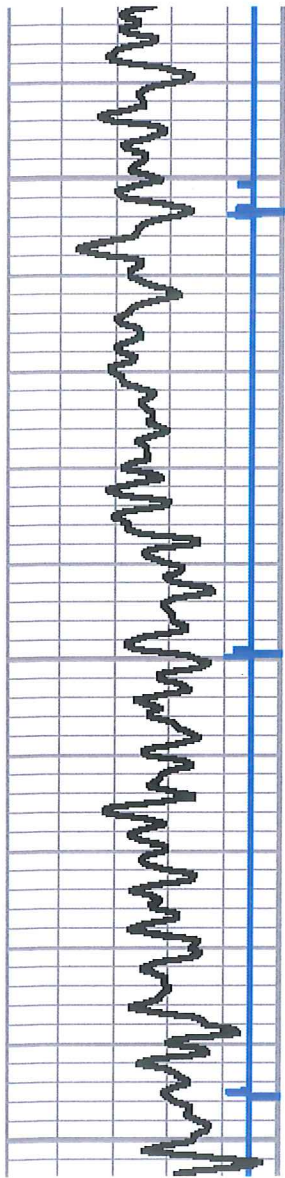






Received  
Office of Oil & Gas  
JUL 27 2015






3400

3450


3500



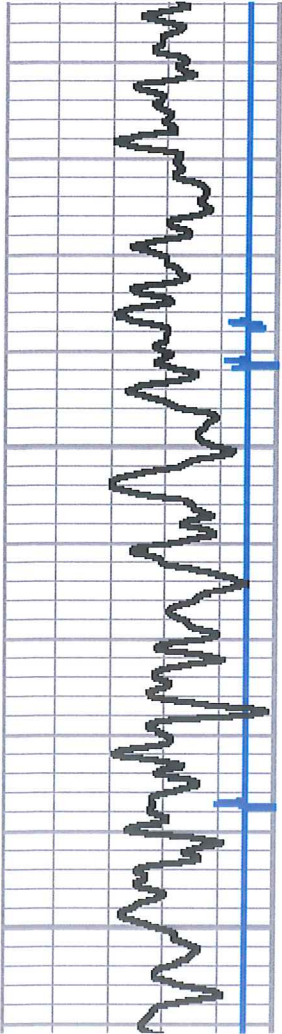
83

84

84

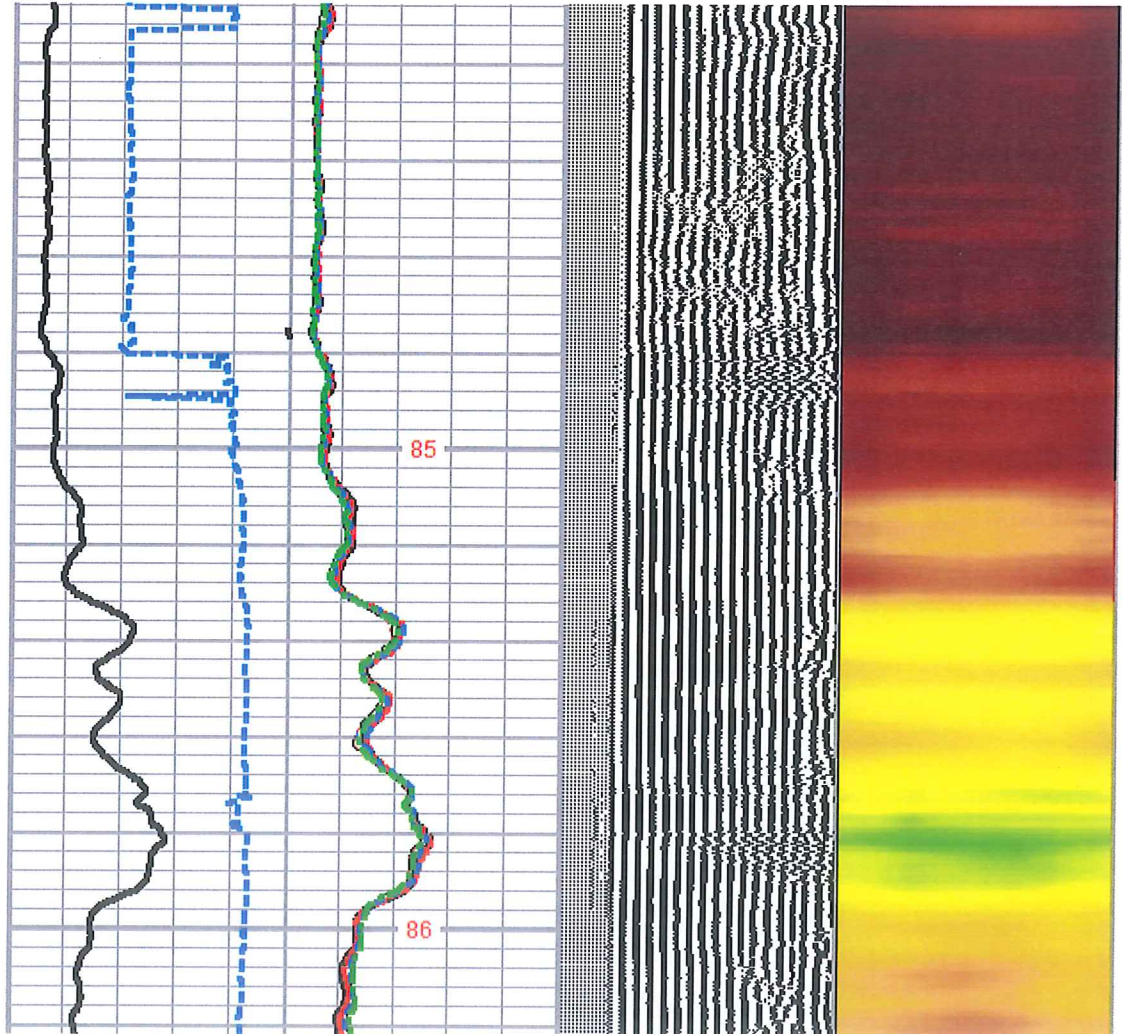






3550

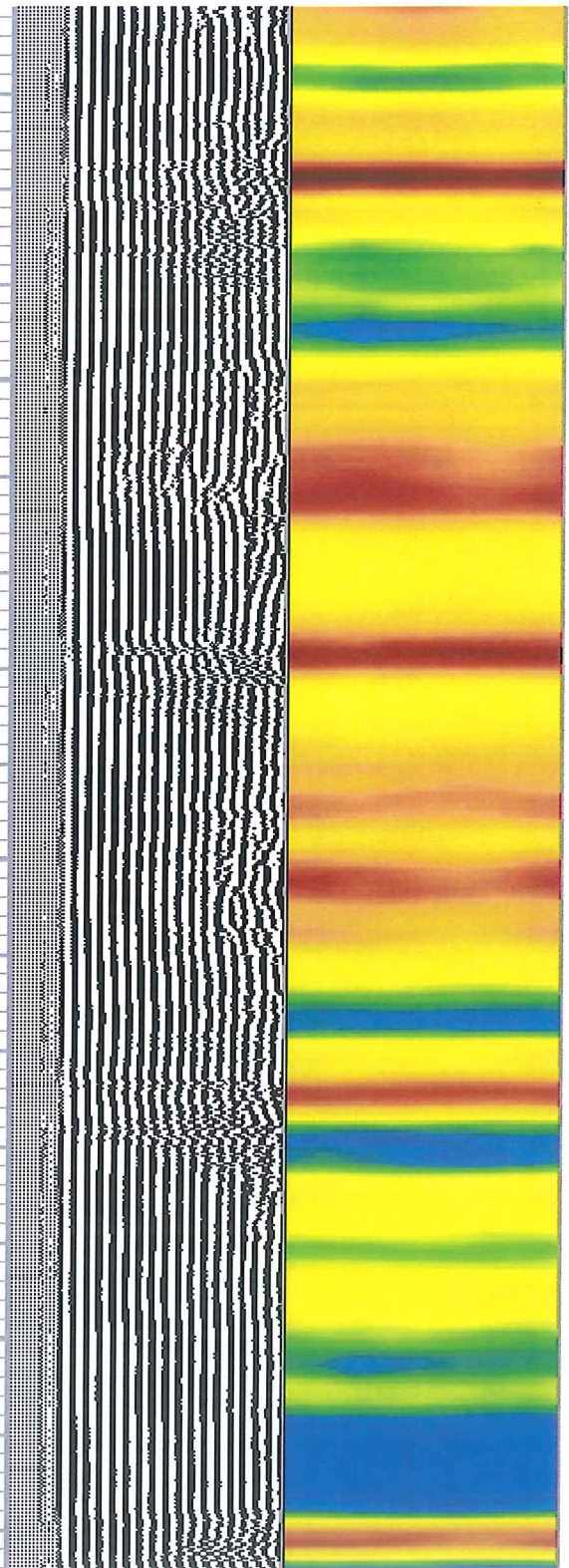
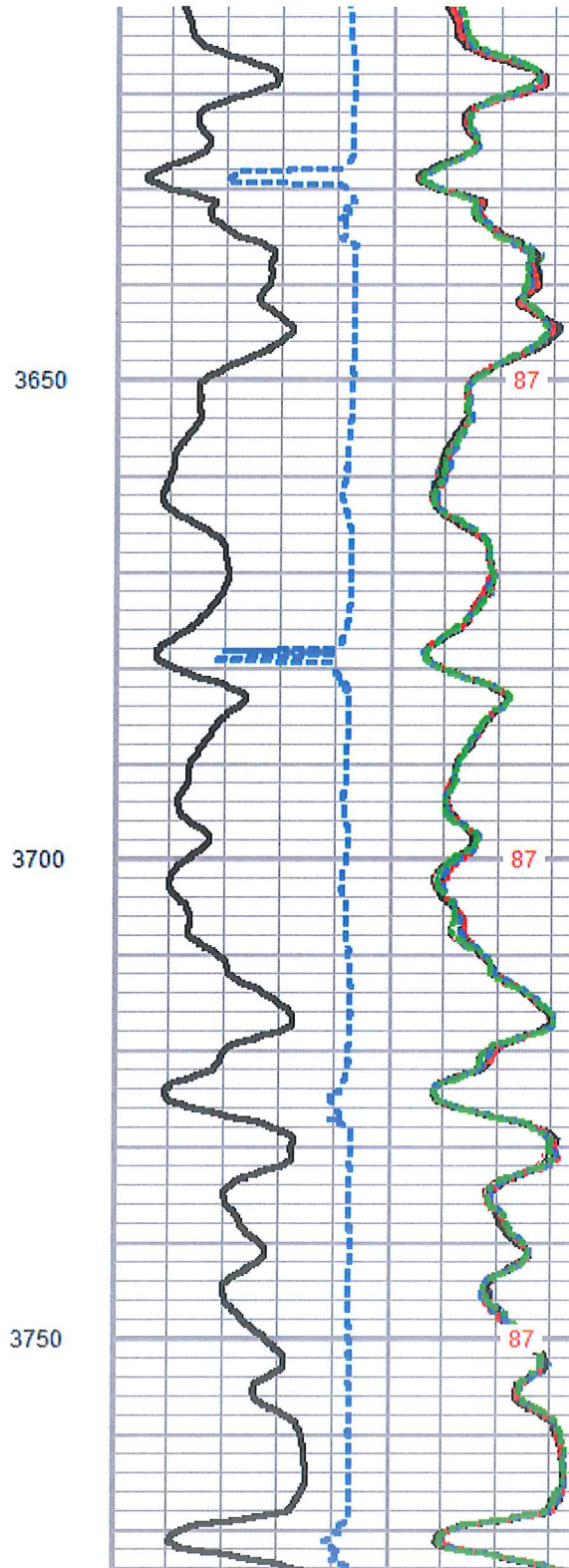

3600




85

86





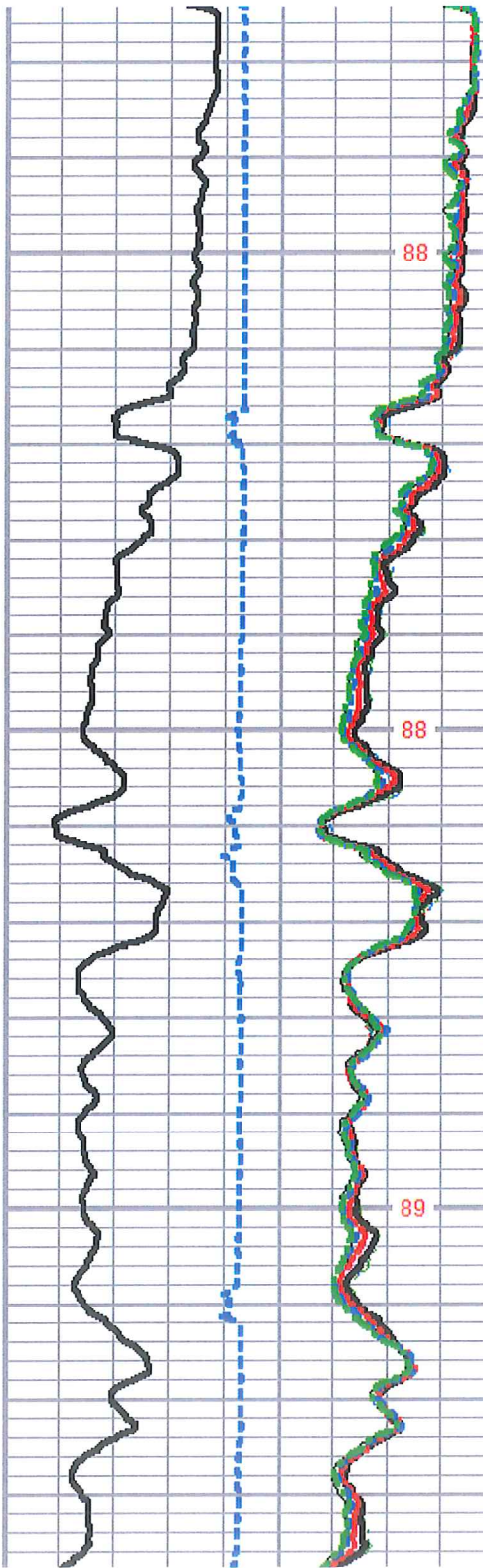




3800

3850


3900



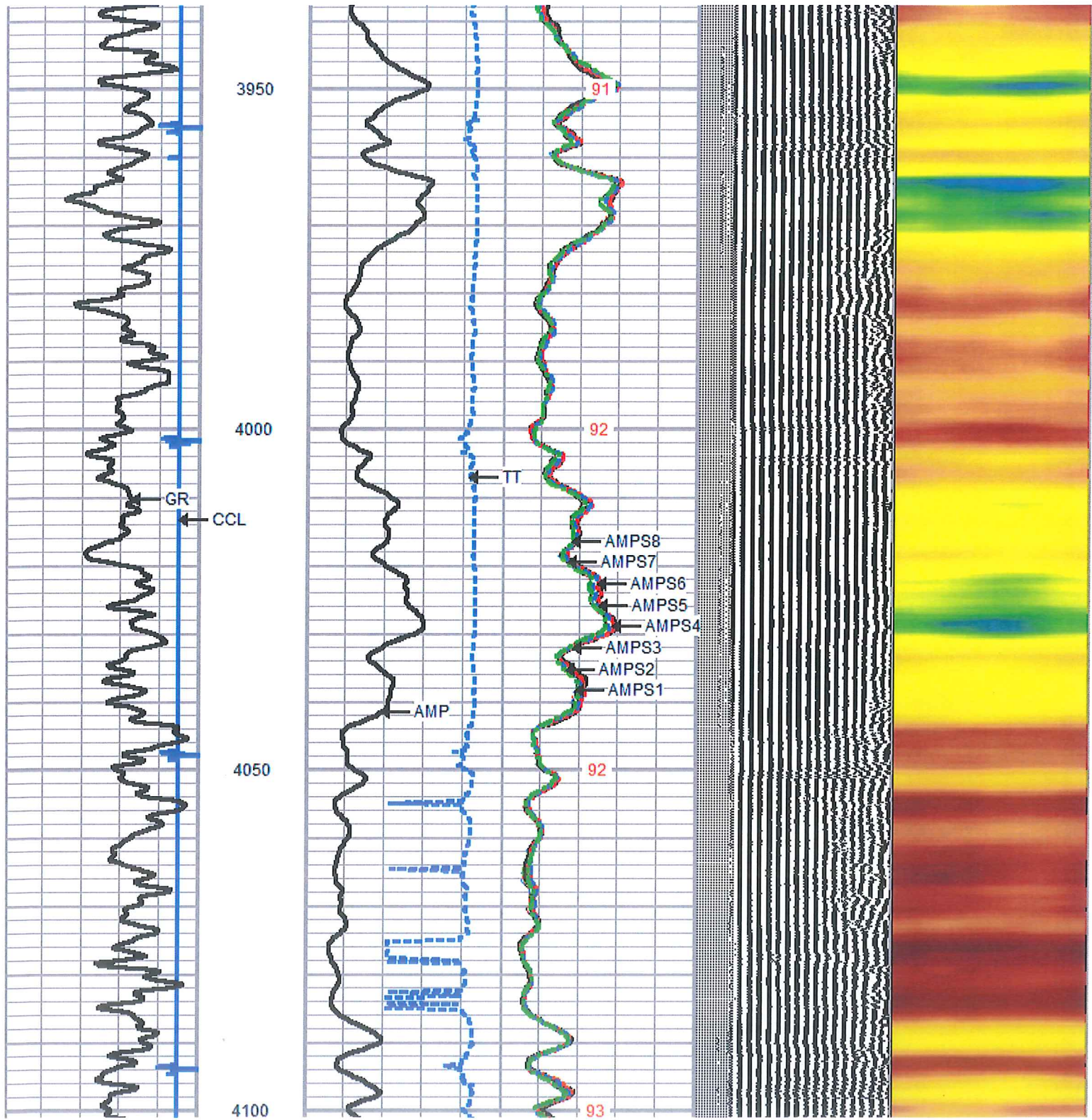
88

88

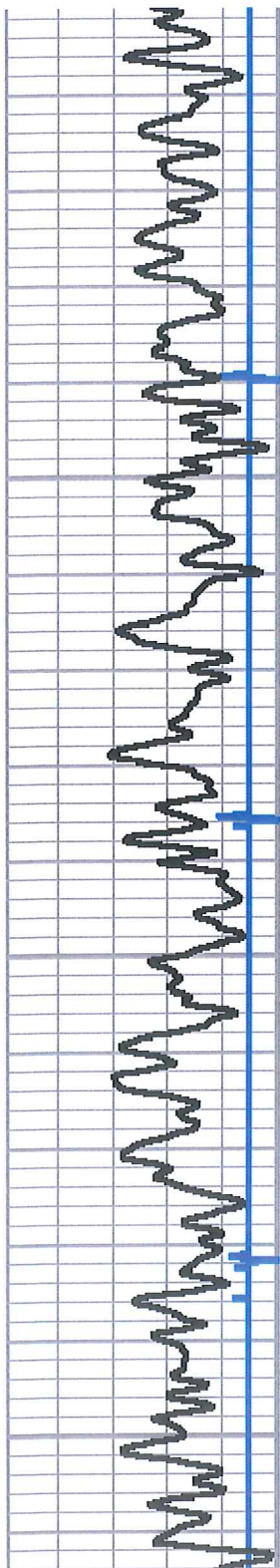
89







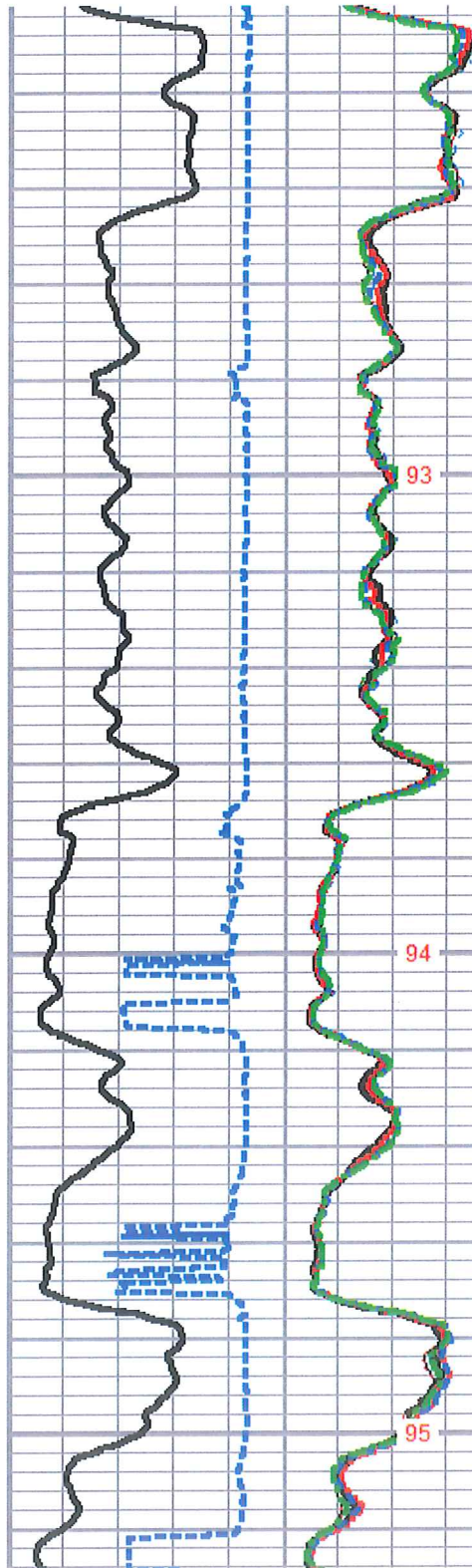




4150

4200


4250





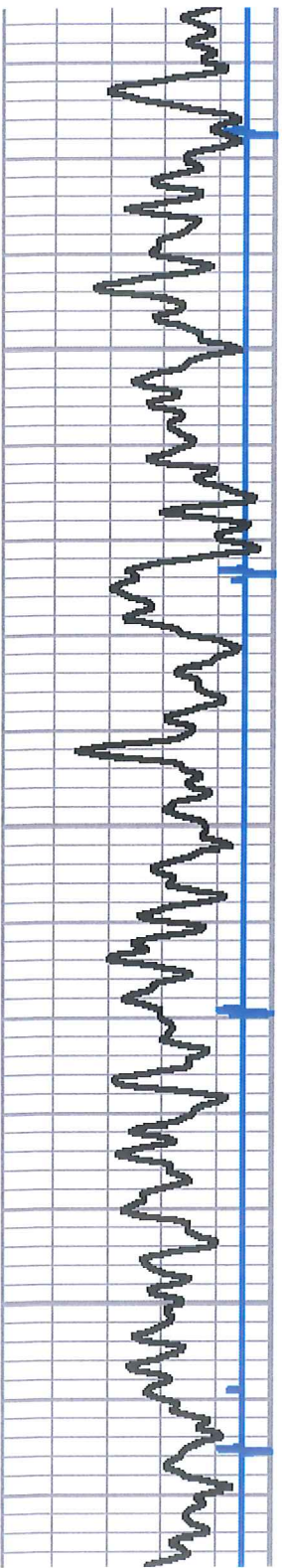
93

94

95








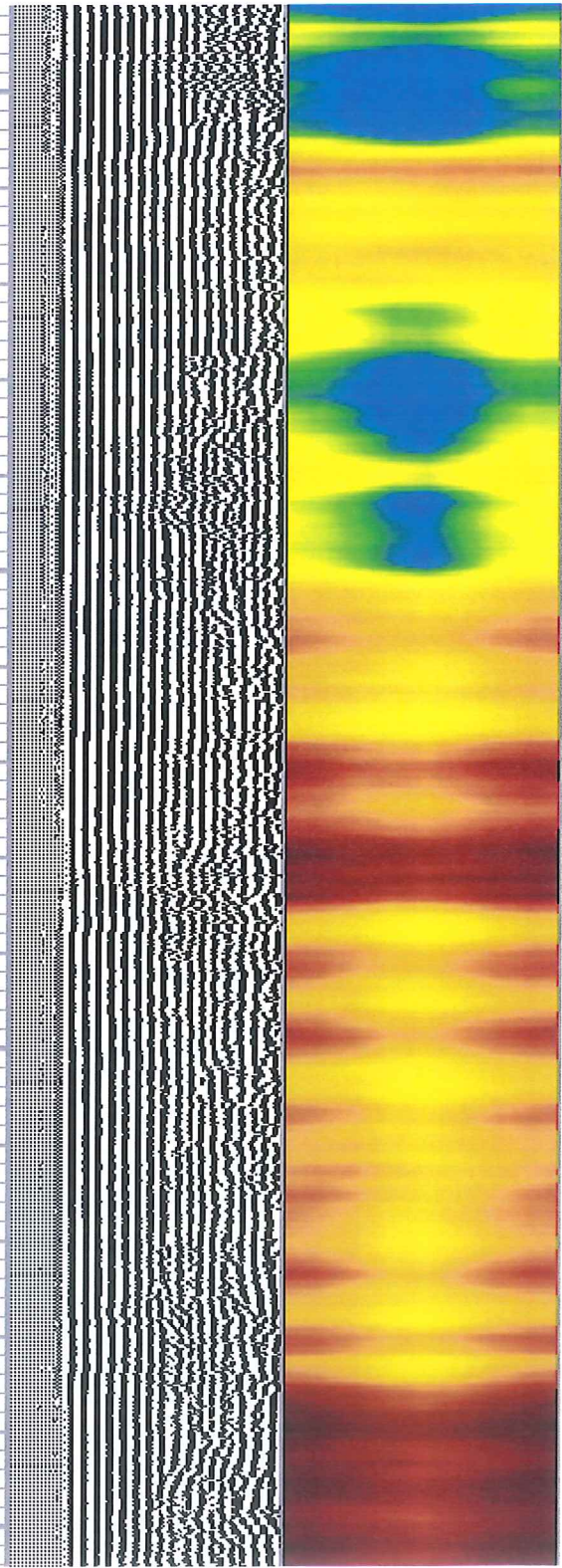
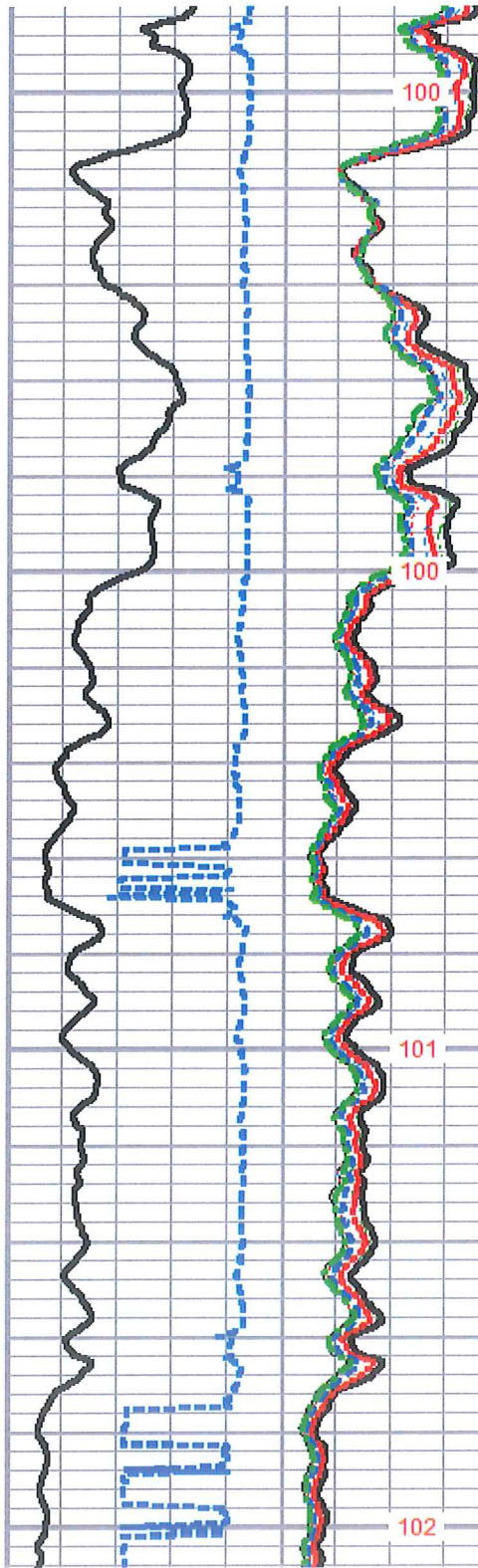




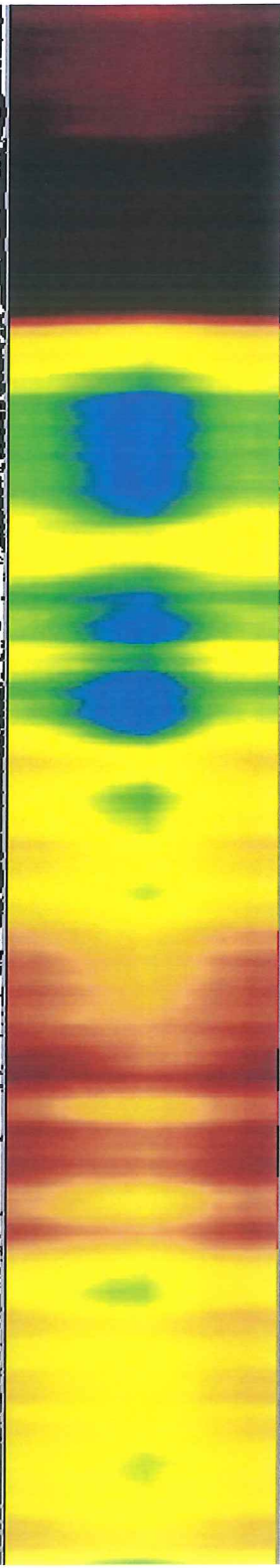







4600  
4650  
4700  
4750

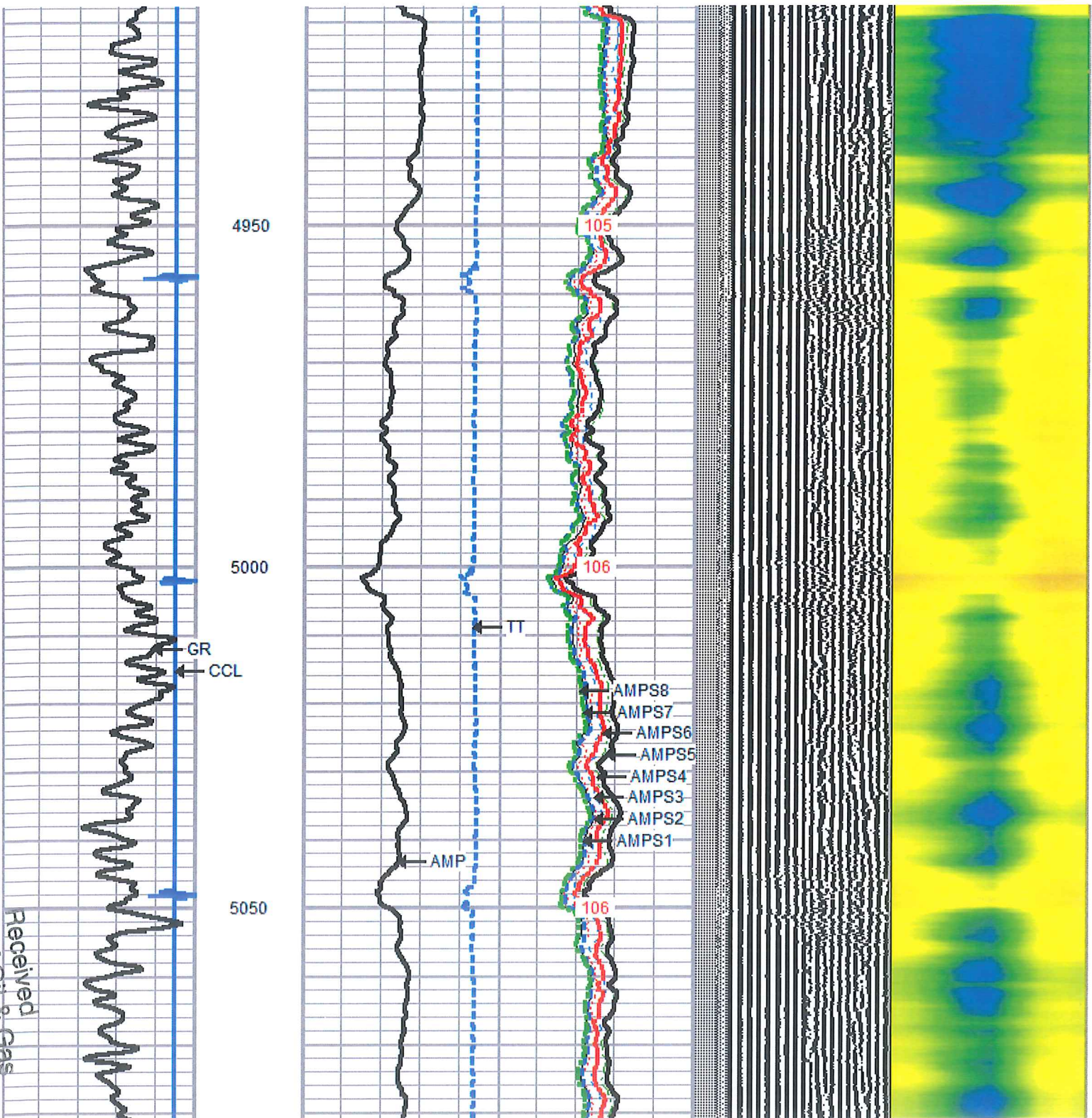




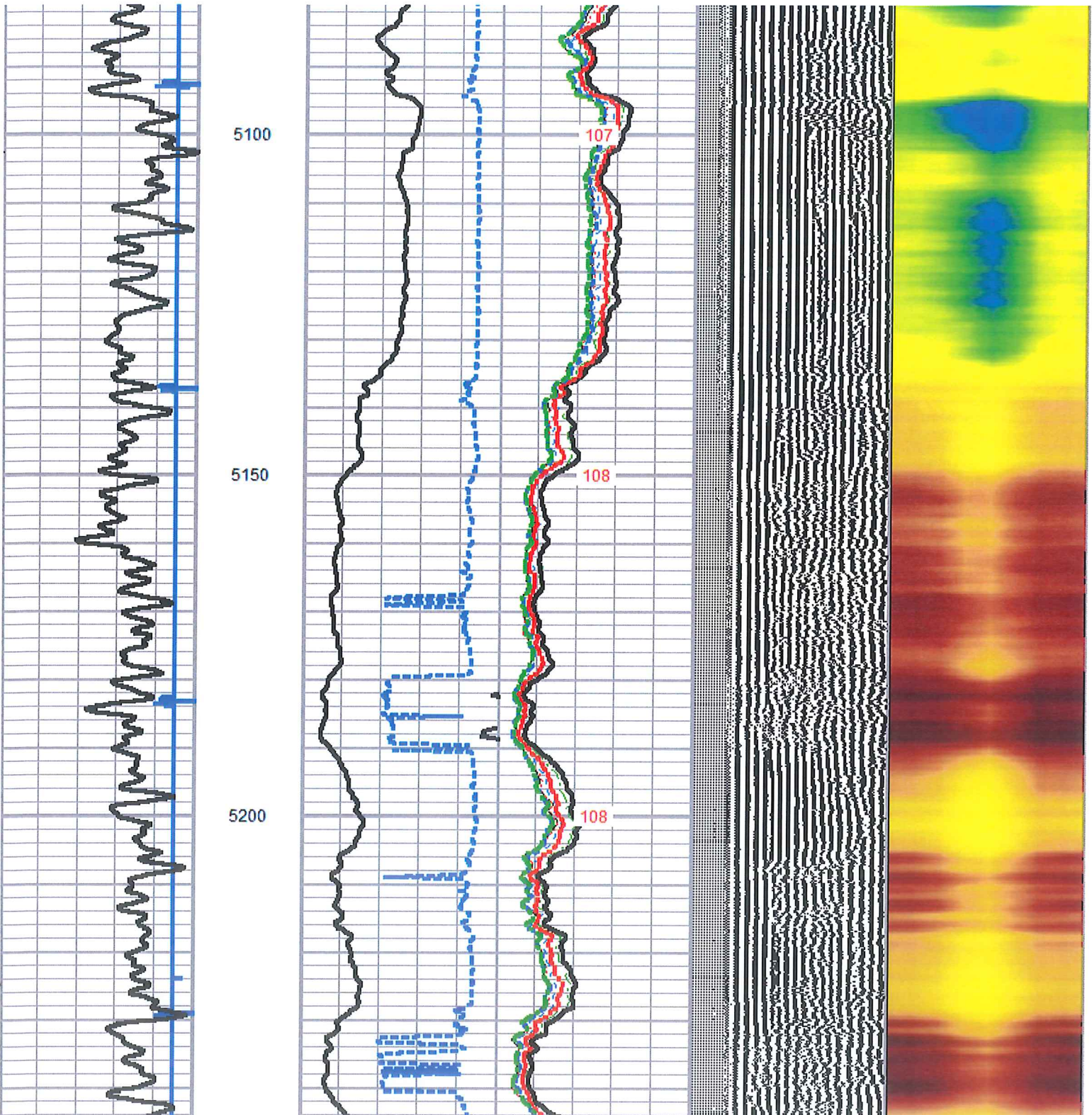




Received  
Office of Oil & Gas  
JUL 27 2015

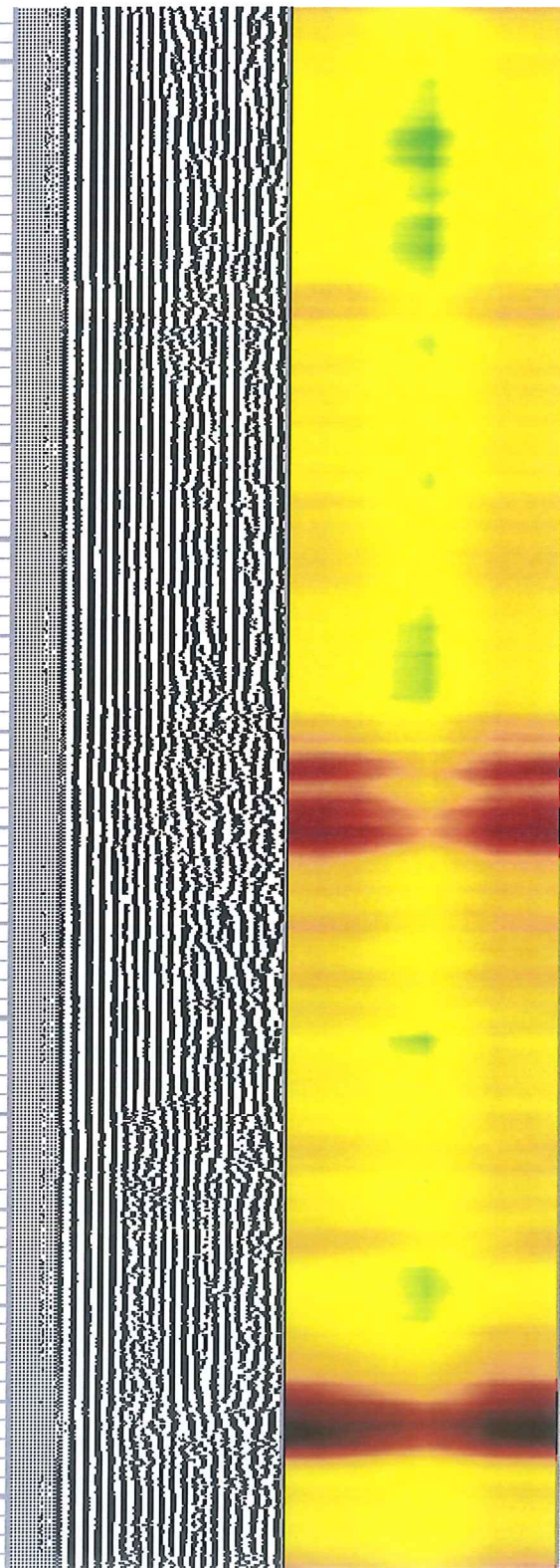









Received  
Office of Oil & Gas  
JUL 27 2015





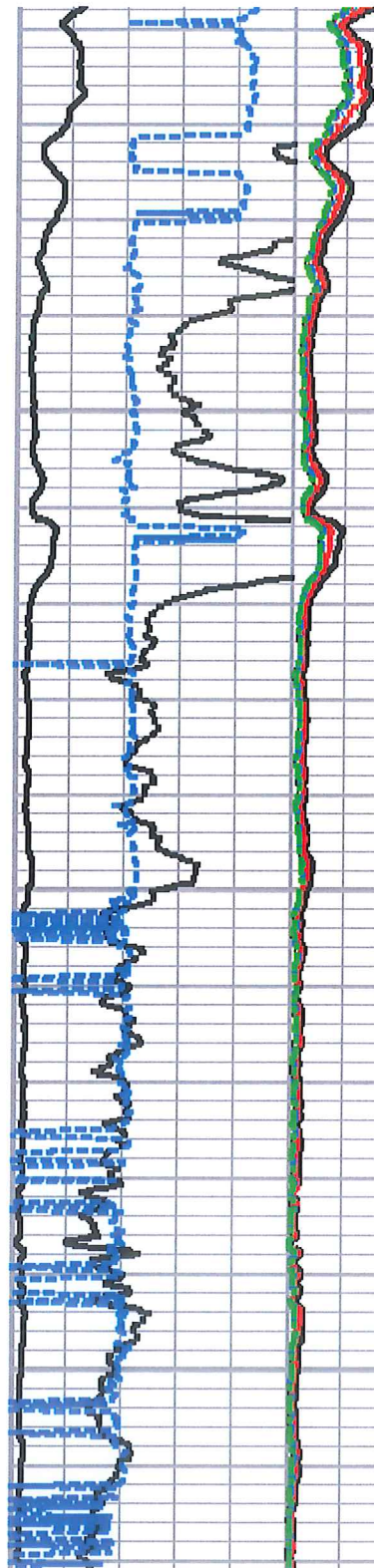




5450

5500

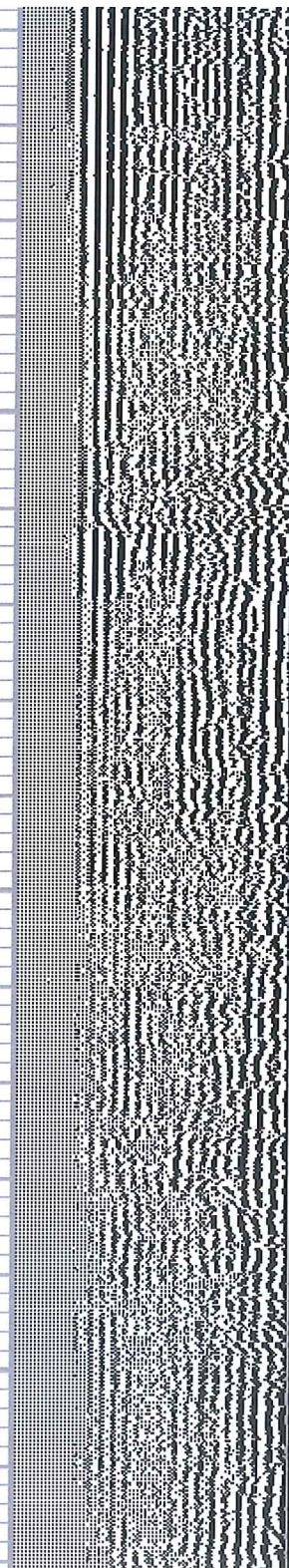
5550




112

112

113



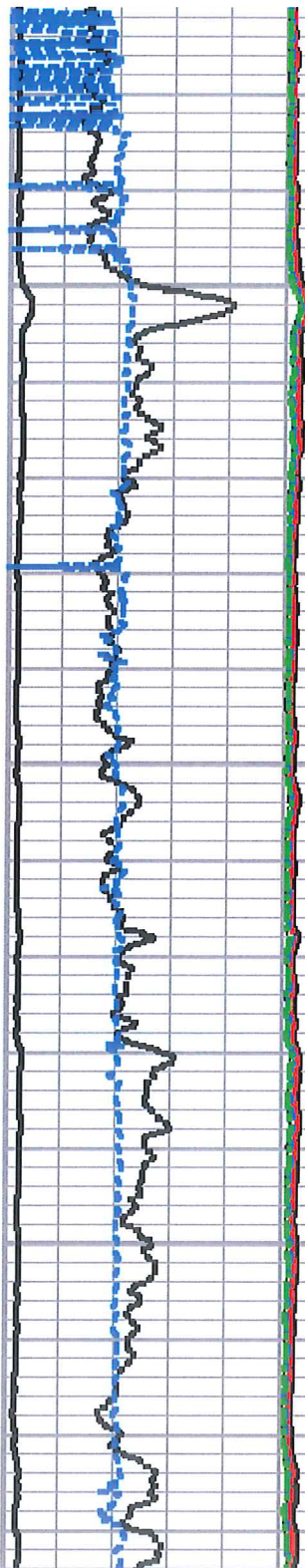




5600

5650


5700




114

114

115



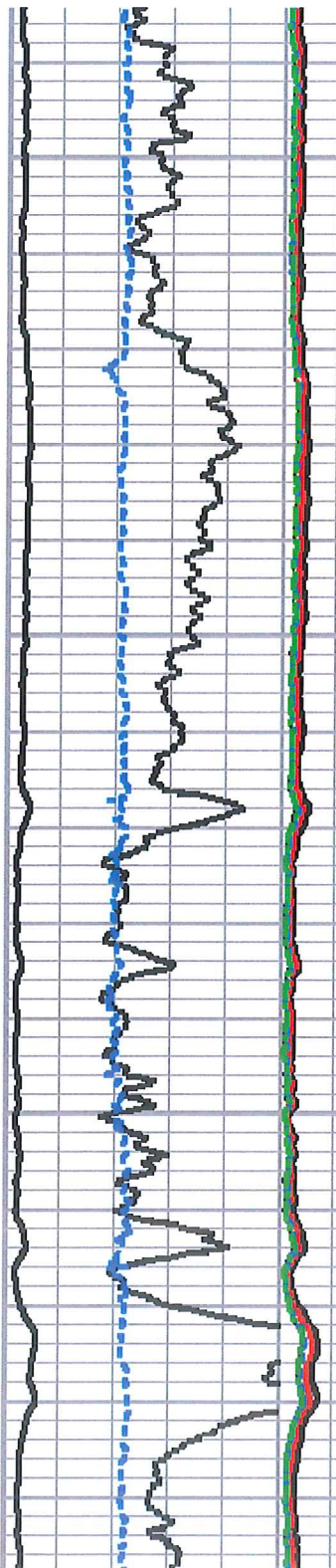




5750

5800

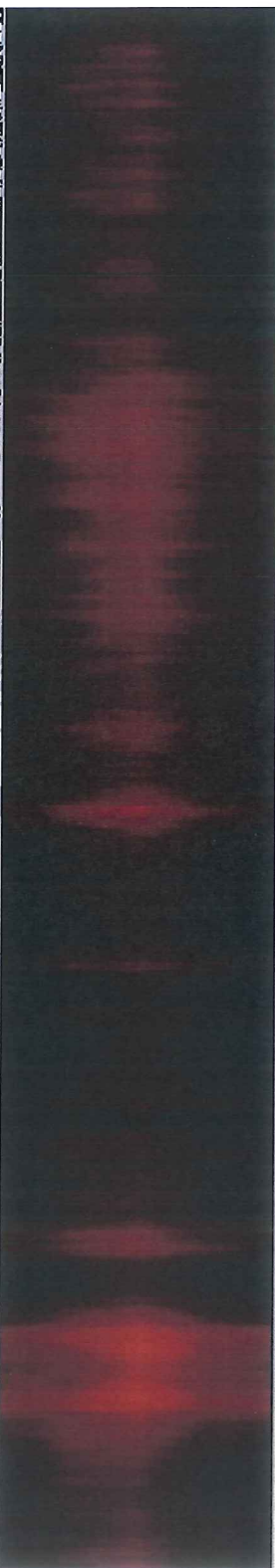

5850



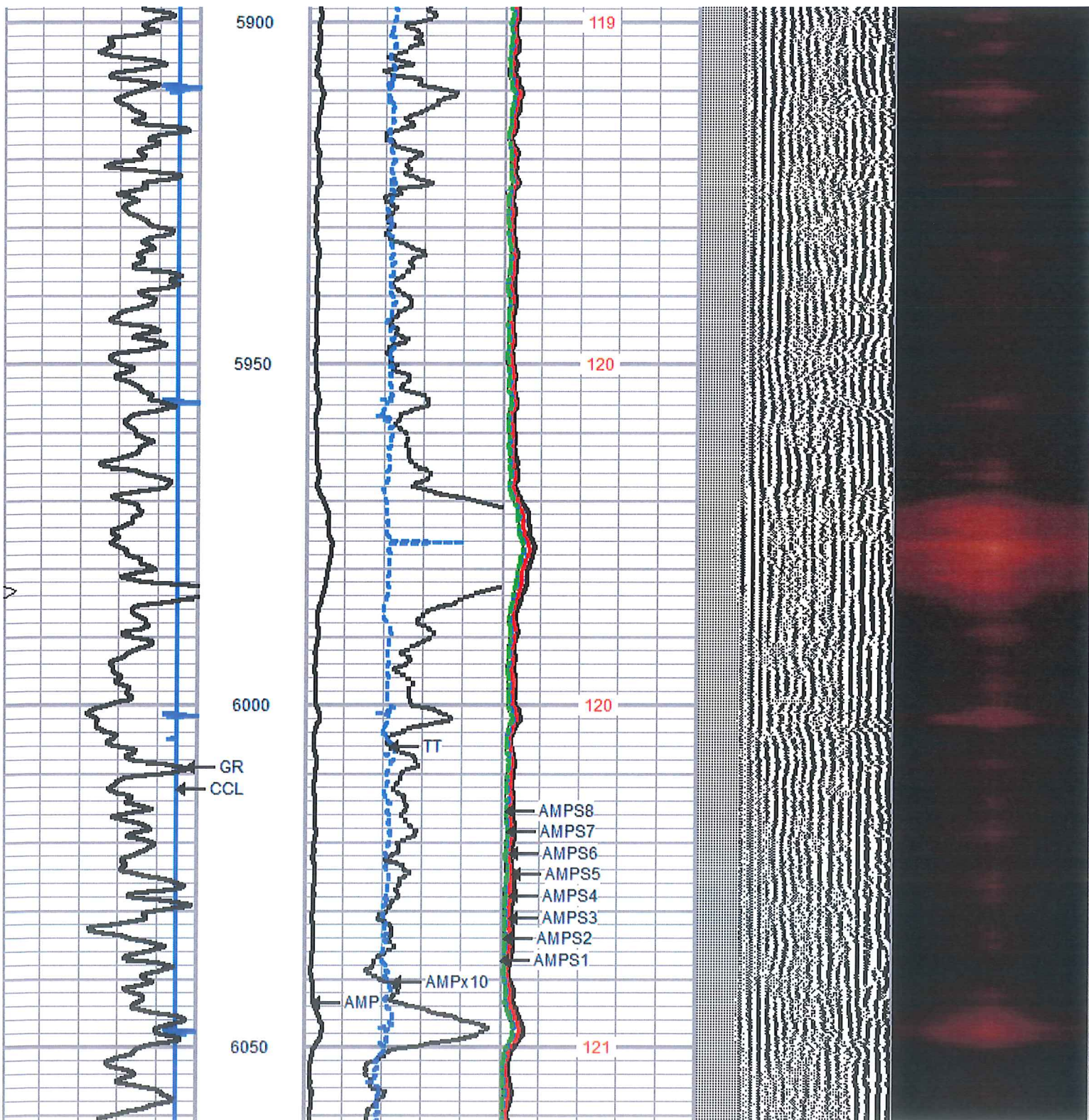
116

117

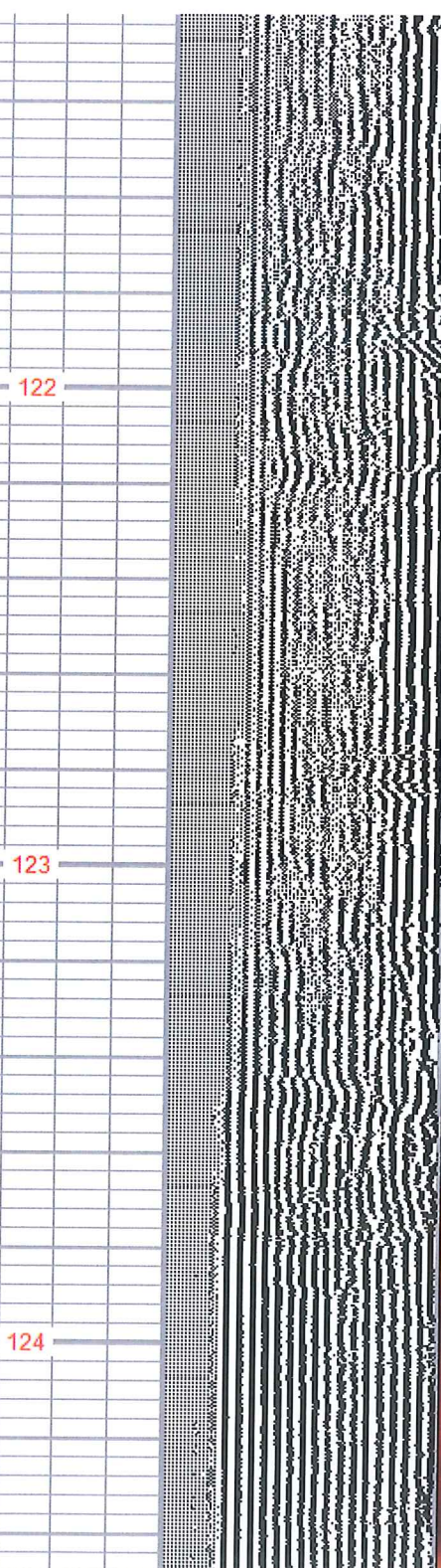

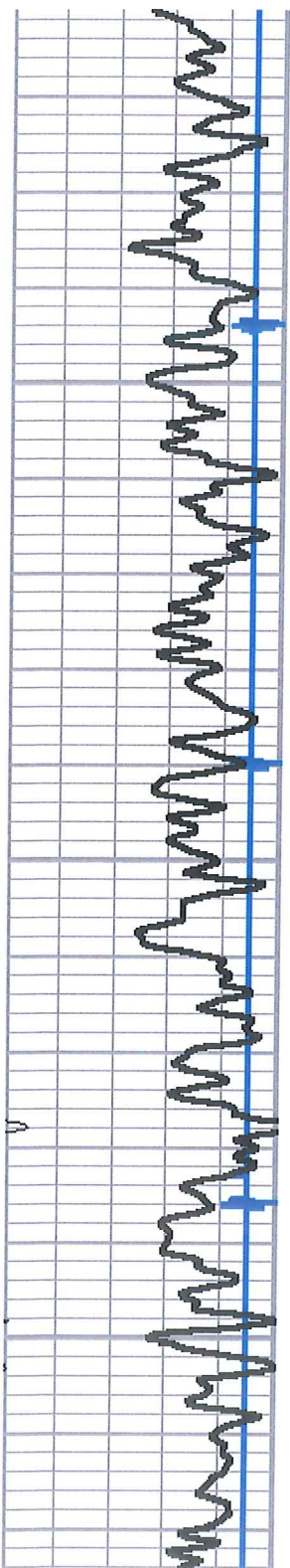
118

















6250

6300



6350





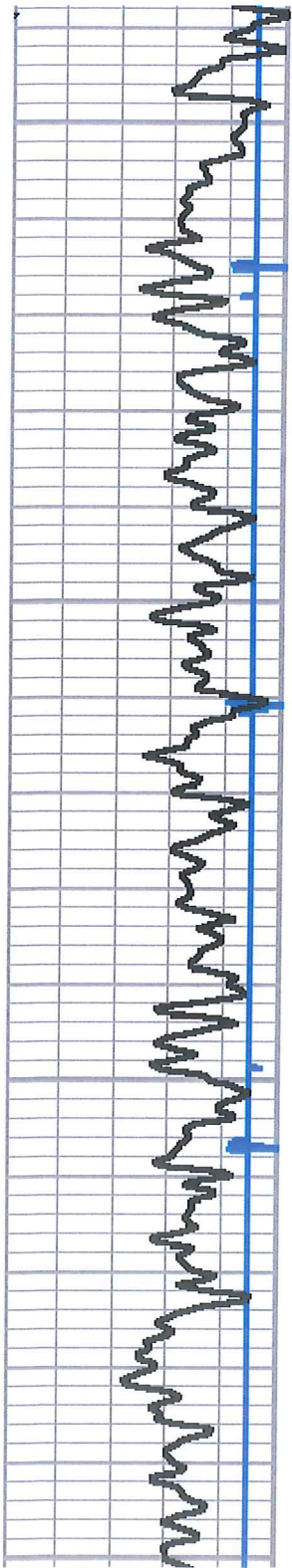
125

126

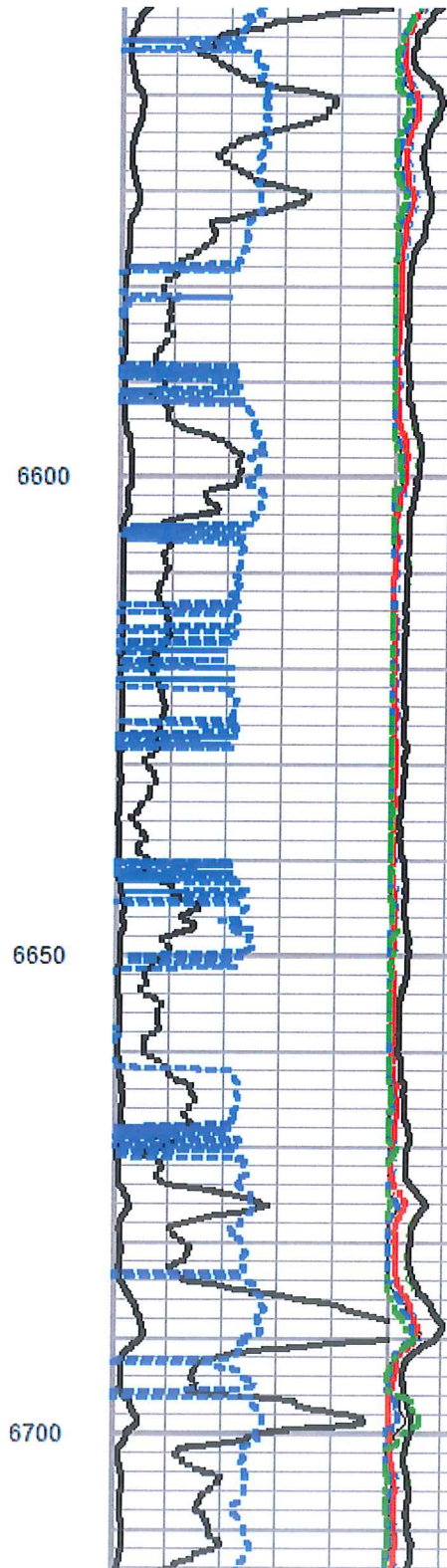

127








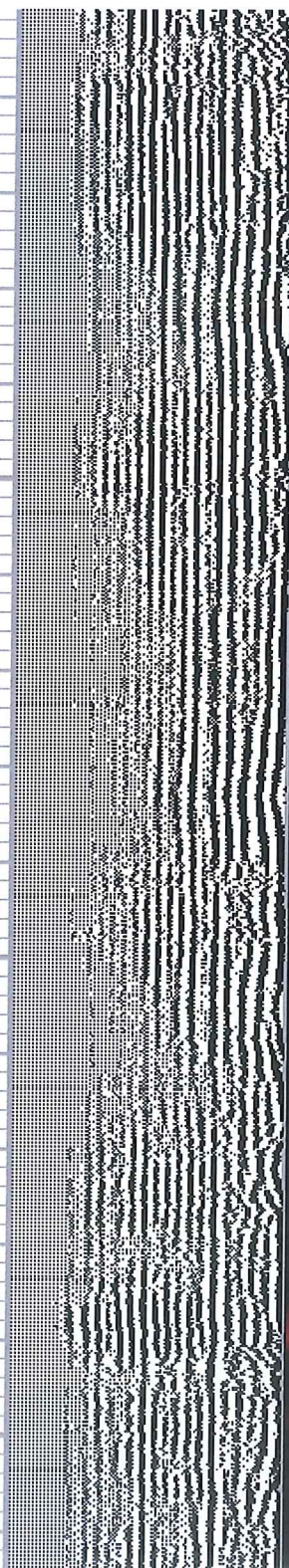




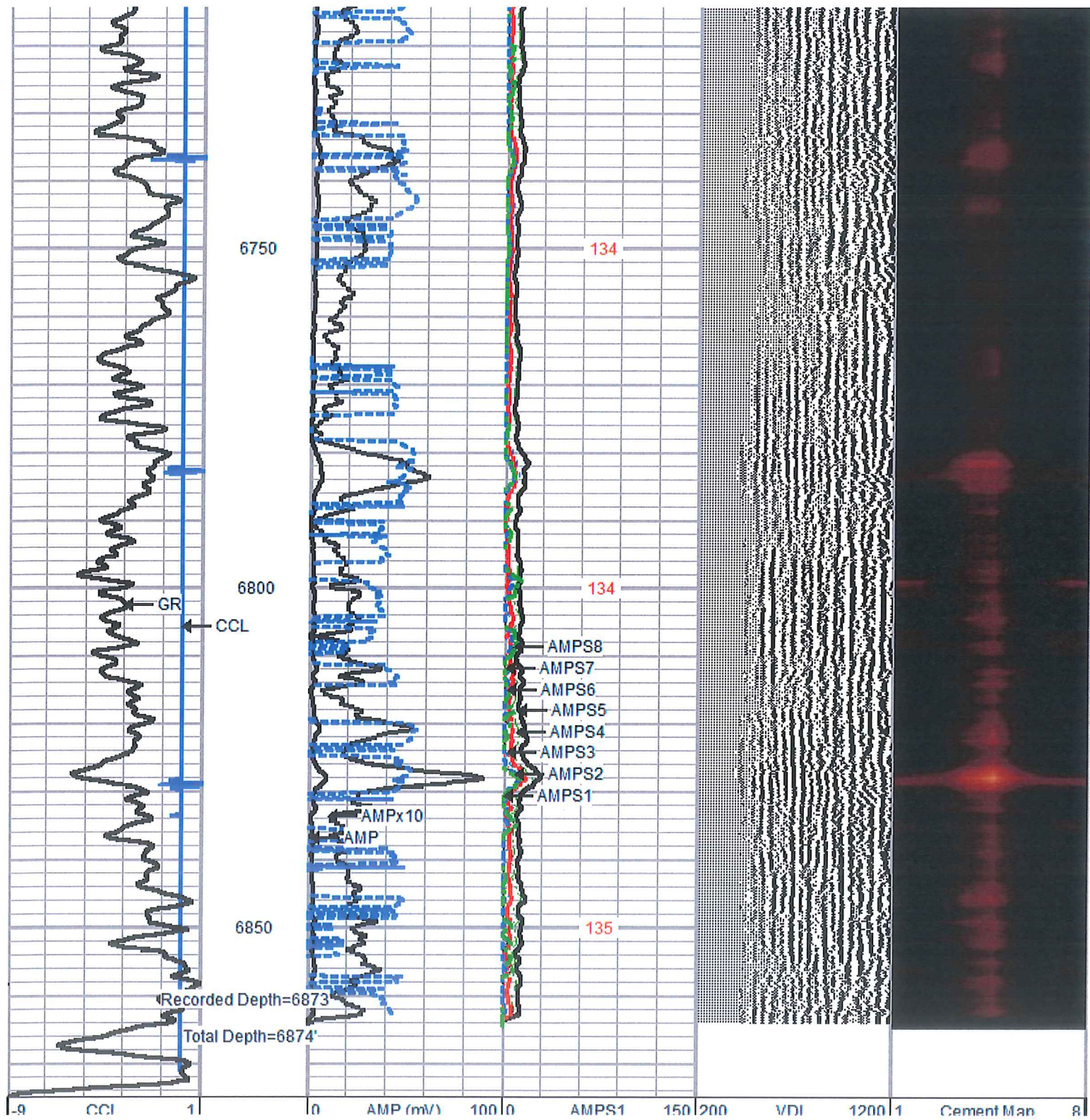
131

132

133



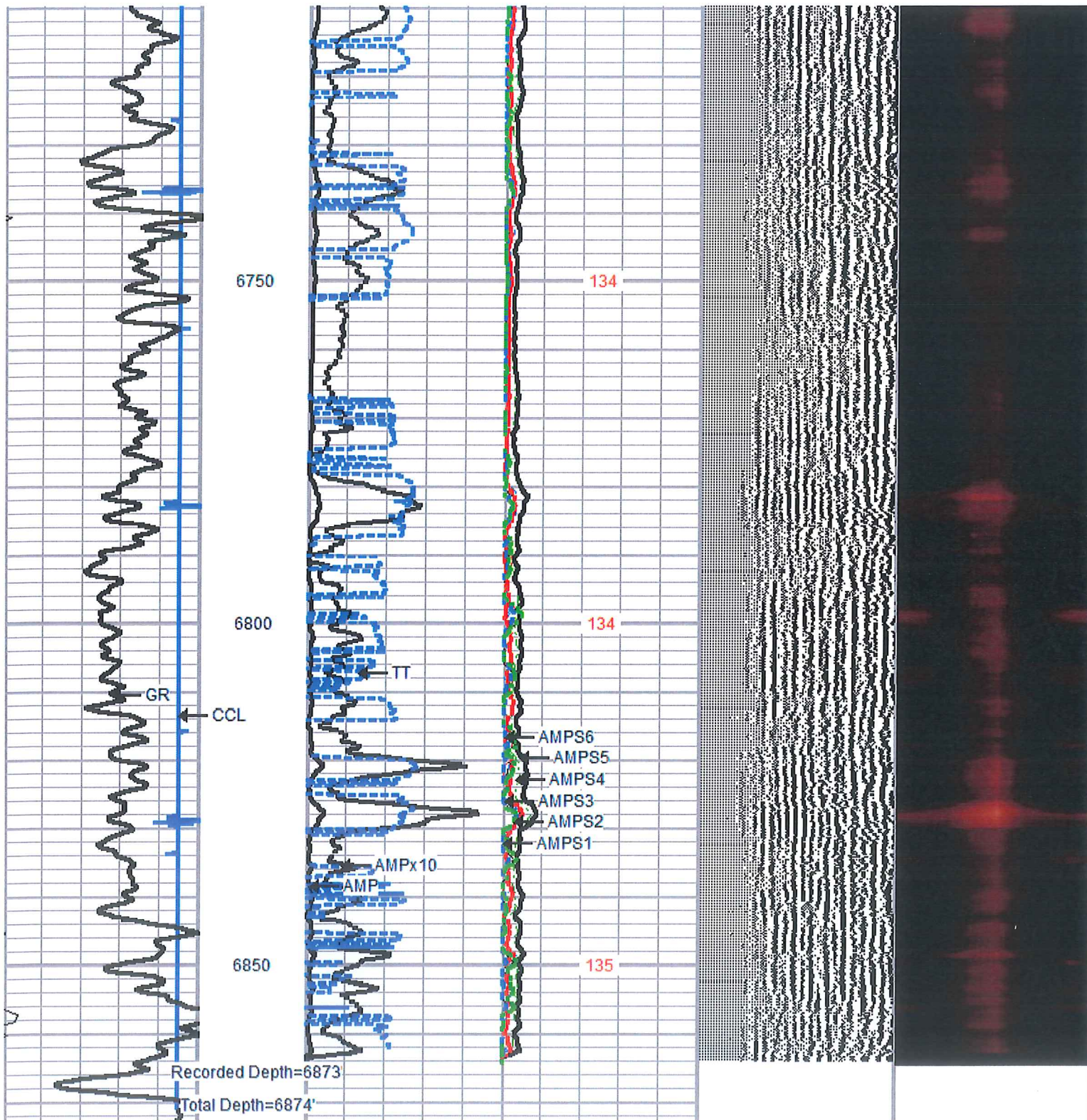














-9	CCL	1	0	AMP (mV)	100	0	AMPS1	150	200	VDL	1200	1	Cement Map	8
0	GR (GAPI)	200	0	AMPx10 (mV)	10	0	AMPS2	150				3		95
200	GR (GAPI)	400	350	TT (usec)	250	0	AMPS3	150						
						0	AMPS4	150						
						0	AMPS5	150						
						0	AMPS6	150						
						0	AMPS7	150						
						0	AMPS8	150						
							TEMP							
							(degF)							

Sensor	Offset (ft)	Schematic	Description	Len (ft)	OD (in)	Wt (lb)
HeadVolt	16.76		PTS275	2.88	2.75	24.00
Temp	13.91		RBT-Probe275T (FW1404-143_5.5INCH) Probe 2.75" Radial with Integral Temperature Sub	9.39	2.75	100.00
WVFS3FT	11.68					
WVFS1	11.68					
WVFS2	11.68					
WVFS3	11.68					
WVFS4	11.68					
WVFS5	11.68					
WVFS6	11.68					
WVFS7	11.68					



WVFS7	11.00					
WVFS8	11.68					
WVFS5FT	10.68					
WVFCAL	7.42					
			PTS275	2.88	2.75	24.00
CCL	3.63					
			GR-Probe (275) Probe 2.75" 4 Channel Pulse	4.54	2.75	30.00
GR	0.89					

Dataset: hayden 1h.db: field/well/run1/pass4  
 Total Length: 19.70 ft  
 Total Weight: 178.00 lb  
 O.D.: 2.75 in