

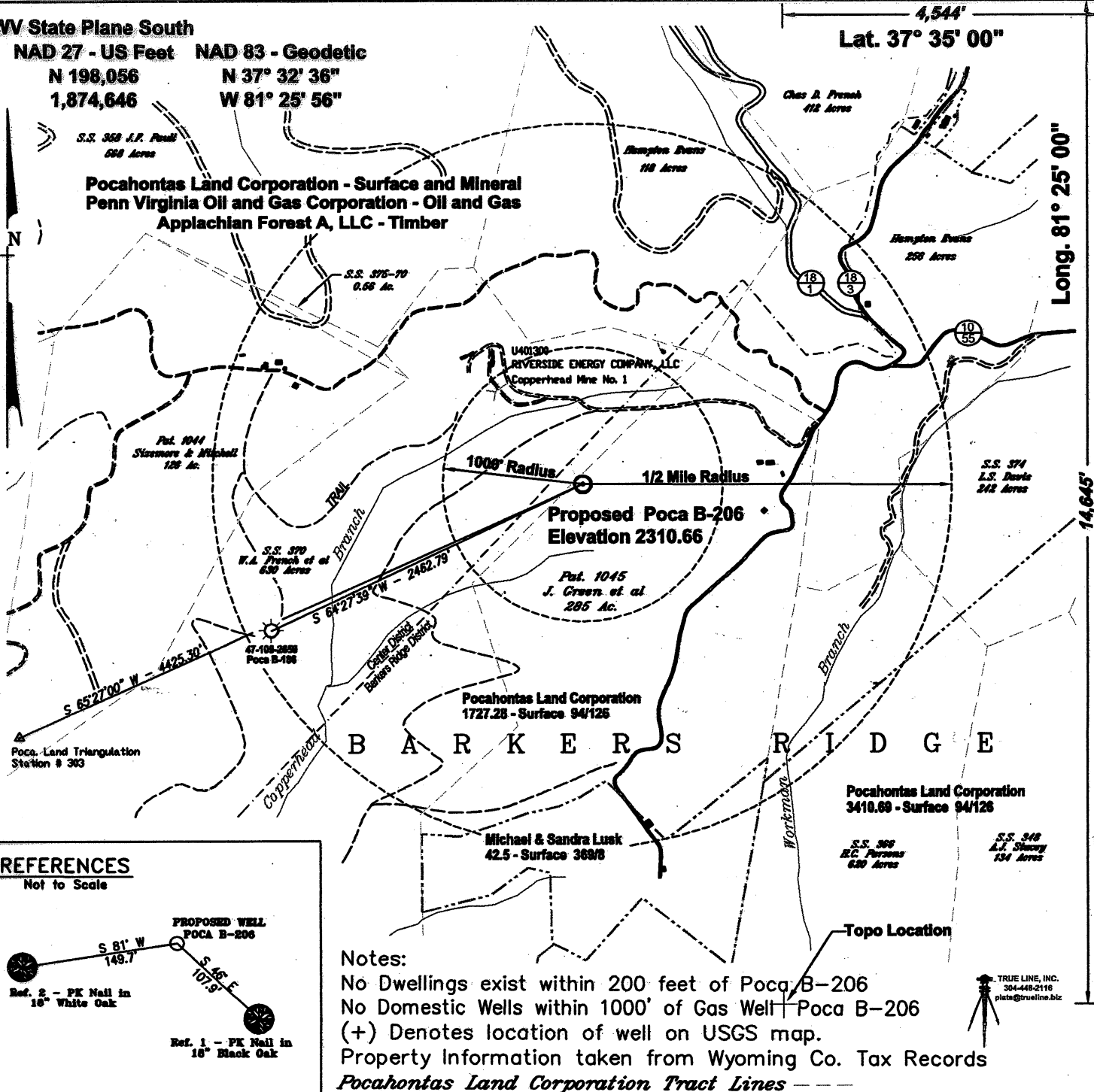
WV State Plane South  
 NAD 27 - US Feet NAD 83 - Geodetic  
 N 198,056 N 37° 32' 36"  
 1,874,646 W 81° 25' 56"

4,544'  
 Lat. 37° 35' 00"

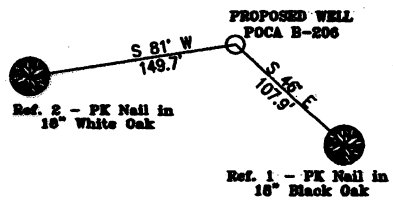
Long. 81° 25' 00"

14,645'

Pocahontas Land Corporation - Surface and Mineral  
 Penn Virginia Oil and Gas Corporation - Oil and Gas  
 Appalachia Forest A, LLC - Timber



**REFERENCES**  
 Not to Scale




Notes:  
 No Dwellings exist within 200 feet of Poca B-206  
 No Domestic Wells within 1000' of Gas Well Poca B-206  
 (+) Denotes location of well on USGS map.  
 Property Information taken from Wyoming Co. Tax Records  
**Pocahontas Land Corporation Tract Lines** - - - -

TRUE LINE, INC.  
 304-448-2116  
 plate@trueline.biz

FILE No. CABOT OIL AND GAS 2008  
 DIRECTORY C:\CABOT2008\B-206  
 DRAWING NAME PlatB-206v2.dwg  
 SCALE 1" = 1000'  
 MINIMUM DEGREE OF ACCURACY 1 : 2500  
 PROVEN SOURCE OF ELEVATION GPS GLOBAL POSITIONING SYSTEM (Sub meter accuracy)

I THE UNDERSIGNED, HEREBY CERTIFY THAT THIS PLAT IS CORRECT TO THE BEST OF MY KNOWLEDGE AND BELIEF AND SHOWS ALL THE INFORMATION REQUIRED BY LAW AND THE REGULATIONS ISSUED AND PRESCRIBED BY THE DEPARTMENT OF MINES.  
 (SIGNED) [Signature]  
 P.P.E. No. 1065



**STATE OF WEST VIRGINIA DEPARTMENT OF ENVIRONMENTAL PROTECTION OFFICE OF OIL AND GAS CHARLESTON, WV**

DATE MARCH 17, 2010  
 OPERATOR'S WELL No. POCA B-206

WELL TYPE: OIL GAS X LIQUID INJECTION WASTE DISPOSAL  
 (IF "GAS") PRODUCTION X STORAGE DEEP SHALLOW X

LOCATION: ELEVATION 2310.66 WATER SHED COPPERHEAD BR. OF PINNACLE CK. OF THE GUYANDOTTE RIVER  
 DISTRICT BARKERS RIDGE COUNTY WYOMING  
 QUADRANGLE MULLENS, WV

SURFACE OWNER POCAHONTAS LAND CORPORATION ACREAGE 1,727.78 (Tax Map 111, Parcel P/O 106-1)  
 ROYALTY OWNER PENN VIRGINIA OIL AND GAS CORPORATION LEASE ACREAGE 16,810.55

PROPOSED WORK: LEASE No. 47-0369-A  
 DRILL X CONVERT DRILL DEEPER REDRILL FRACTURE OR STIMULATE PLUG OFF OLD FORMATION PERFORATE NEW FORMATION OTHER PHYSICAL CHANGE IN WELL (SPECIFY)

TARGET FORMATION Big Limestone, Pocono, Gordon ESTIMATED DEPTH 4500'  
 WELL OPERATOR CABOT OIL & GAS CORP. DESIGNATED AGENT BRYAN HALL  
 ADDRESS FIVE PENN CENTER WEST, SUITE 401 ADDRESS PO BOX 260  
PITTSBURGH, PA 15276 DANVILLE, WV 25053

*2010 3/31/2010*

**CANCELLED**