



west virginia department of environmental protection

Office of Oil and Gas
601 57th Street, S.E.
Charleston, WV 25304
(304) 926-0450
fax: (304) 926-0452

Harold D. Ward, Cabinet Secretary
www.dep.wv.gov

Thursday, October 5, 2023
WELL WORK PLUGGING PERMIT
Vertical Plugging

DIVERSIFIED PRODUCTION LLC
101 MCQUISTON DRIVE

JACKSON CENTER, PA 16133

Re: Permit approval for POCA B-192R
47-109-02893-00-00

This well work permit is evidence of permission granted to perform the specified well work at the location described on the attached pages and located on the attached plat, subject to the provisions of Chapter 22 of the West Virginia Code of 1931, as amended, and all rules and regulations promulgated thereunder, and to any additional specific conditions and provisions outlined in the pages attached hereto. Notification shall be given by the operator to the Oil and Gas Inspector at least 24 hours prior to the construction of roads, locations, and/or pits for any permitted work. In addition, the well operator shall notify the same inspector 24 hours before any actual well work is commenced and prior to running and cementing casing. Spills or emergency discharges must be promptly reported by the operator to 1-800-642-3074 and to the Oil and Gas Inspector.

Upon completion of the plugging well work, the above named operator will reclaim the site according to the provisions of WV Code 22-6-30. Please be advised that form WR-38, Affidavit of Plugging and Filling Well, is to be submitted to this office within 90 days of completion of permitted well work, as should form WR-34 Discharge Monitoring Report within 30 days of discharge of pits, if applicable. Failure to abide by all statutory and regulatory provisions governing all duties and operations hereunder may result in suspension or revocation of this permit and, in addition, may result in civil and/or criminal penalties being imposed upon the operators.

Per 35 CSR 4-5.2.g this permit will expire in two (2) years from the issue date unless permitted well work is commenced. If there are any questions, please feel free to contact me at (304) 926- 0450.

James A. Martin
Chief

Operator's Well Number: POCA B-192R
Farm Name: POCAHONTAS LAND CORP.
U.S. WELL NUMBER: 47-109-02893-00-00
Vertical Plugging
Date Issued: 10/5/2023

PERMIT CONDITIONS

West Virginia Code §22-6-11 allows the Office of Oil and Gas to place specific conditions upon this permit. Permit conditions have the same effect as law. Failure to adhere to the specified permit conditions may result in enforcement action.

CONDITIONS

1. All pits must be lined with a minimum of 20 mil thickness synthetic liner.
2. In the event of an accident or explosion causing loss of life or serious personal injury in or about the well or while working on the well, the well operator or its contractor shall give notice, stating the particulars of the accident or explosion, to the oil and gas inspector and the Chief within twenty-four (24) hours.
3. Well work activities shall not constitute a hazard to the safety of persons.
4. Notification shall be given by the operator to the Oil and Gas Inspector at least 24 hours prior to the construction of roads, locations and/or pits for any permitted work. In addition, the well operator shall notify the same inspector 24 hours before any actual well work is commenced and prior to running and cementing casing.

WW-4B
Rev 2/01

1) Date September 13, 2023
2) Operator's
Well No. POCAB-192
3) API Well No. 47-109 - 02893

STATE OF WEST VIRGINIA
DEPARTMENT OF ENVIRONMENTAL PROTECTION
OFFICE OF OIL AND GAS

APPLICATION FOR A PERMIT TO PLUG AND ABANDON

- 4) Well Type: Oil / Gas / Liquid injection / Waste disposal
(If "Gas, Production or Underground storage) Deep / Shallow
- 5) Location: Elevation _____ Watershed Farley Branch of Cabin Creek
District Slab Fork County Wyoming Quadrangle Mullens 7.5'
- 6) Well Operator Diversified Production, LLC 7) Designated Agent Chris Veazey
Address 414 Summers Street Address 414 Summers Street
Charleston, WV 25301 Charleston, WV 25301
- 8) Oil and Gas Inspector to be notified 9) Plugging Contractor
Name Roy Howard Name Nexi LVL Energy (Diversified Owned)
Address PO Box 140 Address 104 Helliport Loop Rd
Oak Hill, WV 25901 Bridgeport, WV 25330


10) Work Order: The work order for the manner of plugging this well is as follows:

See Attached

Notification must be given to the district oil and gas inspector 24 hours before permitted work can commence

Work order approved by inspector Roy Howard Date 9/14/23

10/06/2023



Date January 2, 2007
 API # 47- 109 - 02893

State of West Virginia
 Division of Environmental Protection
 Section of Oil and Gas
 Well Operator's Report of Well Work

Farm Name Pocahontas Land Corp. Operator Well No.: Pocahontas Land B-192R

LOCATION: Elevation: 1507' Quadrangle: Mullens
 District: Slab Fork County: Wyoming
 Latitude: 13213' feet South of 37° DEG. 37' MIN. 30" SEC.
 Longitude: 11636' feet West of 81° DEG. 25' MIN. 00" SEC.

Company: Cabot Oil & Gas Corporation
900 Lee Street East, Suite 500
Charleston, WV 25301

Agent: Thomas S. Liberatore
 Inspector: Barry Stollings
 Permit Issued: 7/13/2007
 Well Work Commenced: August 30, 2007
 Well Work Completed: October 18, 2007
 Verbal Plugging: _____
 Permission granted on: _____
 Rotary X Cable _____
 Total Depth (feet) 3732'
 Fresh Water Depths (ft) 345'
 Salt Water Depths (ft) 980'
 Is coal being mined in area (Y / N) ? YES
 Coal Depths (ft) 115'-117', 195'-197', 300'-302'

Casing & Tubing Size	Used in Drilling	Left in Well	Cement Fill Up Cu. Ft.
13-3/8"	30'	30'	
9-5/8"	446'	446'	306
7"	979'	979'	310
4-1/2"		3714'	206
2-3/8"		3502'	


OPEN FLOW DATA

Producing Formation GORDON WEIR Pay Zone 3511'-3551'
 Depth (ft) 2998'-3008'
 Gas: Initial Open Flow TSTM MCF/d Oil: Initial Open Flow 0 Bbl/d
 Final Open Flow 900 (COMMINGLED) MCF/d Final Open Flow 0 Bbl/d
 Time of open flow between initial and final tests 24 Hours
 Static rock pressure 395 psig surface pressure after 16 Hours

Second Producing Formation POCONO Pay Zone _____
 Depth (ft) 2919'-2929'
 Gas: Initial Open Flow TSTM MCF/d Oil: Initial Open Flow 0 Bbl/d
 Final Open Flow 900 (COMMINGLED) MCF/d Final Open Flow 0 Bbl/d
 Time of open flow between initial and final tests 24 Hours
 Static rock pressure 395 psig surface pressure after 16 Hours

NOTE: ON BACK OF THIS FORM PUT THE FOLLOWING: 1.) DETAILS OF PERFORATED INTERVALS, FRACTURING OR STIMULATING, PHYSICAL CHANGE, ETC. 2.) THE WELL LOG WHICH IS SYSTEMATIC DETAILED GEOLOGICAL RECORD OF ALL FORMATIONS, INCLUDING COAL ENCOUNTERED BY THE WELLBORE

For: CABOT OIL & GAS CORPORATION
 By: W. J. [Signature] Drilling Superintendent
 Date: 2/7/08



STAGE	PERFS	ACID 15% HCl	FOAM	SAND (lbs)	NITROGEN (scf)	BDP	ATP	MTP	ISIP
1-GORDON	3511-3551 (40)	252	75Q	76,830	655,000	N/A	1417	1507	1300
2-WEIR	2998-3008 (40)	504	75Q	40,024	332,000	1296	1238	1334	1190
3-POCONO	2919-2929 (40)	500	75Q	40,900	360,000	1478	1479	1590	1525

FORMATION	TOP	BOTTOM	REMARKS
SILT / SHALE	SURFACE	115	
COAL	115	117	
SILT / SHALE	117	195	
COAL	195	197	
SILT / SHALE	197	300	
COAL	300	302	
SILT / SHALE	302	980	
RV / SANDSTONE	980	1072	
SILT / SHALE	1072	1101	
AVIS LIMESTONE	1101	1159	
SILT / SHALE	1159	1693	
MAXTON	1693	2038	
SHALE	2038	2080	
LITTLE LIME	2080	2225	
PENCIL CAVE	2225	2310	
BIG LIME	2310	2656	
POCONO	2656	2900	
SHALE	2900	2995	
WEIR	2995	3009	
SHALE	3009	3382	
BEREA	3382	3401	
SILT / SHALE	3401	3509	
GORDON	3509	3553	
SILT / SHALE	3553	3732	TD

RECEIVED
Office Of Oil and Gas
SEP 19 2023
WV Department of
Environmental Protection

10/06/2023

Form: WW - 2B

109-02893

STATE OF WEST VIRGINIA
DIVISION OF ENVIRONMENTAL PROTECTION, OFFICE OF OIL AND GAS
WELL WORK PERMIT APPLICATION

1) Well Operator Cabot Oil & Gas Corporation 08145 109 Slab Fork Mullens
Operator ID County District Quadrangle

2) Operators Well Number: POCAHONTAS LAND B-192R 3) Elevation: 1506.94'

4) Well Type: (a) Oil _____ Or Gas X
 (b) If Gas: Production X / Underground Storage _____
 Deep _____ / Shallow X

- 5) Proposed Target Formation(s): DEVONIAN SHALE
- 6) Proposed Total Depth: 6000 Feet
- 7) Approximate fresh water strata depths: 310'
- 8) Approximate salt water depths: 910'
- 9) Approximate coal seam depths: 89', 189', 301', 308' and 376'
- 10) Does land contain coal seams tributary to active mine? YES
- 11 Describe proposed well work DRILL AND COMPLETE A DEVONIAN SHALE GAS WELL.

RECEIVED
 Office Of Oil and Gas
 SEP 19 2023
 WV Department of
 Environmental Protection

12) Based upon COGC GEOLOGY and COGC/Coal Company maps.

CASING AND TUBING PROGRAM

TYPE	SPECIFICATIONS			FOOTAGE INTERVALS		CEMENT
	Size	Grade	Weight per ft	For Drilling	Left in Well	Fill -up (Cu. Ft.)
Conductor	13-3/8"	LS	37	40'	40'	GFS
Fresh Water/Coal	9-5/8"	LS	26	410'	410'	158 ft ³ (CTS)
Intermediate	7"	LS	17	940'	940'	211 ft ³ (CTS)
Production	4-1/2"	M-60	10.5		5950'	216 ft ³
Tubing						
Liners						

Cement yields are: 9-5/8" casing = 1.13 ft³, 7" casing = 1.24 ft³, and 4-1/2" casing = 1.73 ft³

NOTE: Cement on the 9-5/8" casing is Schlumberger's BlueSurf as approved by waiver 2004-02

Packers: Kind _____
 Sizes _____
 Depths Set _____

B.S. 6-27-07

RECEIVED
 Office of Oil & Gas
 Office of Chief
 JUN 29 2007
 WV Department of
 Environmental Protection

10/06/2023

Plugging Prognosis

RH 9/14/23

API #: 4710902893

West Virginia, Wyoming Co.

Casing Schedule:

13-3/8" @ 30' likely grouted in
9-5/8" @ 446' (cemented to surface w/ 306 Cu Ft cmt)
7" @ 979' (cemented to surface w/ 310 Cu Ft cmt)
4-1/2" @ 3714' (cemented to 1697' w/ 206 Cu Ft cmt)
2-3/8" @ 3502'
TD @ 3714'

Completion - 3511'-3551', 2998'-3008'; 2919'-2929'

Fresh Water: 345'

Salt Water: 980'

Gas Shows: None Listed

Oil Shows: None Listed

Coal: 115'-117'; 195'-197'; 300'-302'

Elevation: 1507'

1. Notify inspector Roy Howard @ (681) 990-2568, 48 hrs prior to commencing operations.
2. Check and record pressures on csg/tbg.
3. Pull 2-3/8" tubing and Check TD w/ wireline
4. Run CBL on 4-1/2" csg to locate TOC.
5. Run in to depth @ 3571'. Kill well as needed with 6% bentonite gel and fill rat hole with gel.
Pump at least 10 bbls gel. Pump 160' Class L cement plug from 3571' to 3411' (Completion Plug)
Tag TOC. Top off as needed.
6. TOOH w/ tbg to 3411'. Pump 6% bentonite gel from 3411' to 3008'.
7. TOOH w/ tbg to 3008'. Pump 179' Class L cement plug from 3008' to 2829' (Completion Plug)
8. TOOH w/ tbg to 2829'. Pump 6% bentonite gel from 2829' to 1557'.
9. Free point 4-1/2" csg. Cut and TOOH. Set 100' Class L cement plug across csg cut. 50' in/out of cut. **Do not omit any plugs listed below. Perforate as needed.**
10. TOOH w/ tbg to 1557'. Pump 100' Class L cement plug from 1557' to 1457'. (Elevation Plug).
11. TOOH w/ tbg to 1457'. Pump 6% bentonite gel from 1457' to 1030'.
12. TOOH w/ tbg to 1030'. Pump 101' Class L cement plug from 1030' to 929'. (Saltwater and 7" Csg Plug).

RECEIVED
Office Of Oil and Gas

SEP 19 2023

WV Department of
Environmental Protection
10/06/2023

13. TOOH w/ tbg to 929'. Pump 6% bentonite gel from 929' to 496'.
14. TOOH w/ tbg to 496'. Pump 496' Class L *Expandable* cement plug from **496' to surface. (Fresh water, 9-5/8" and 13-3/8" csg shoe, coal and surface plug)**
15. Reclaim location and well road to WV DEP specifications and erect P&A well monument.

RECEIVED
Office Of Oil and Gas

SEP 19 2023

WV Department of
Environmental Protection

10/06/2023

1) Date: 9/13/2023
2) Operator's Well Number POCA B-192
3) API Well No.: 47 - 109 - 02893

STATE OF WEST VIRGINIA
DEPARTMENT OF ENVIRONMENTAL PROTECTION, OFFICE OF OIL AND GAS
NOTICE OF APPLICATION TO PLUG AND ABANDON A WELL

4) Surface Owner(s) to be served:	5) (a) Coal Operator
(a) Name <u>Pocahontas Surface Interests, LLC - c/o Pocahontas Royalties, LLC</u>	Name _____
Address <u>PO Box 1517</u>	Address _____
<u>Bluefield, WV 24701</u>	
(b) Name _____	(b) Coal Owner(s) with Declaration
Address _____	Name <u>Pocahontas Land, LLC</u>
	Address <u>PO Box 1517</u>
	<u>Bluefield, WV 24701</u>
(c) Name _____	Name _____
Address _____	Address _____
	RECEIVED Office Of Oil and Gas
6) Inspector <u>Roy Howard</u>	(c) Coal Lessee with Declaration SEP 19 2023
Address <u>PO Box 140</u>	Name _____
<u>Oak Hill, WV 25901</u>	Address _____
Telephone <u>(681) 990-2568</u>	wv Department of Environmental Protection

TO THE PERSONS NAMED ABOVE: You should have received this Form and the following documents:

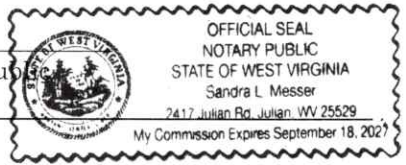
- (1) The application to Plug and Abandon a Well on Form WW-4B, which sets out the parties involved in the work and describes the well its and the plugging work order; and
- (2) The plat (surveyor's map) showing the well location on Form WW-6.

The reason you received these documents is that you have rights regarding the application which are summarized in the instructions on the reverses side. However, you are not required to take any action at all.

Take notice that under Chapter 22-6 of the West Virginia Code, the undersigned well operator proposes to file or has filed this Notice and Application and accompanying documents for a permit to plug and abandon a well with the Chief of the Office of Oil and Gas, West Virginia Department of Environmental Protection, with respect to the well at the location described on the attached Application and depicted on the attached Form WW-6. Copies of this Notice, the Application, and the plat have been mailed by registered or certified mail or delivered by hand to the person(s) named above (or by publication in certain circumstances) on or before the day of mailing or delivery to the Chief.

Well Operator Diversified Production, LLC
 By: Chris Veazey
 Its: Permitting Supervisor
 Address 414 Summers Street
Charleston, WV 25301
 Telephone 304-590-7707

Subscribed and sworn before me this 13th day of September 2023
Sandra L. Messer Notary Public
 My Commission Expires Sept. 18, 2027



Oil and Gas Privacy Notice

The Office of Oil and Gas processes your personal information, such as name, address and phone number, as a part of our regulatory duties. Your personal information may be disclosed to other State agencies or third parties in the normal course of business or as needed to comply with statutory or regulatory requirements, including Freedom of Information Act requests. Our office will appropriately secure your personal information. If you have any questions about our use of your personal information, please contact DEP's Chief Privacy Officer at depprivacyofficer@wv.gov.

10/06/2023

Diversified Gas & Oil Corporation
Permitting Department
414 SUMMERS STREET
2ND. FLOOR
CHARLESTON WV 25301

RECEIVED
Office Of Oil and Gas
SEP 19 2023
WV Department of
Environmental Protection

USPS CERTIFIED MAIL™



9407 1361 0544 0360 3503 84



POCAHONTAS SURFACE INTERESTS LLC
C/O POCAHONTAS ROYALTIES LLC
PO BOX 1517
BLUEFIELD WV 24701-1517

US POSTAGE AND FEES PAID
2023-09-14
25301
C4000004
Retail
4.0 OZ FLAT




ecsy post
ecsy post.com figure
0901000008079

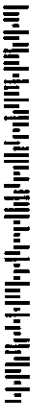
10/06/2023

Diversified Gas & Oil Corporation
Permitting Department
414 SUMMERS STREET
2ND. FLOOR
CHARLESTON WV 25301

USPS CERTIFIED MAIL™



9407 1361 0544 0360 3423 89



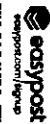
POCAHONTAS LAND LLC
PO BOX 1517
BLUEFIELD WV 24701-1517

RECEIVED
Office Of Oil and Gas
SEP 19 2023
WV Department of
Environmental Protection

US POSTAGE AND FEES PAID
2023-09-14
25301
C4000004
Retail
4.0 OZ FLAT



0901000008090



10/06/2023



DIVERSIFIED
energy

Date: 9/13/2023

James Martin
Office of Oil and Gas
601 57th Street, SE
Charleston, WV 25304
(304)926-0450

Mr. Martin,

Due to our cement provider, LaFarge Holcem, discontinuing the manufacturing of Class A cement, DGOC will be utilizing Class L cement to plug the following well:

API Number 4710902893 Well Name POCA B-192

Attached is the approved variance order for use of Class L cement.

Sincerely,

Chris Veazey
Permitting Supervisor
304-590-7707

RECEIVED
Office Of Oil and Gas

SEP 19 2023

WV Department of
Environmental Protection



west virginia department of environmental protection

Office of Oil and Gas
601 57th Street, SE
Charleston, WV 25304
Phone (304) 926-0450

Harold D. Ward, Cabinet Secretary
dep.wv.gov

**BEFORE THE OFFICE OF OIL AND GAS
DEPARTMENT OF ENVIRONMENTAL PROTECTION
STATE OF WEST VIRGINIA**

**IN THE MATTER OF A VARIANCE FROM)
LEGISLATIVE RULE 35CSR4)
SECTION 14.1. AND LEGISLATIVE RULE)
35CSR8 SECTION 20.1,)
RELATING TO THE CEMENTING)
OF OIL AND GAS WELLS)**

ORDER NO. 2022-13

REPORT OF THE OFFICE

In response to industry requests, the West Virginia Department of Environmental Protection, Office of Oil and Gas has reviewed the proposed use of American Petroleum Institute (API) Class L cement to be used in place of API Class A cement for well plugging.

FINDINGS OF FACT

1. On July 28, 2022, Diversified Gas & Oil Co. (DGO) submitted a variance request from Legislative Rule 35CSR4 for the use of API Class L cement in place of API Class A cement, relating to the plugging of conventional wells.
2. Laboratory analysis submitted by DGO on July 28, 2022, indicates API Class L cement is comparable to API Class A cement and thereby satisfies the requirements of the West Virginia Code.
3. Contemporaneously, the Chief of the Office of Oil and Gas also chose to consider a variance to Legislative Rule 35CSR8 Section 20.1., for the use of API Class L cement in place of API Class A cement, relating to the plugging of horizontal wells.

RECEIVED
Office Of Oil and Gas

SEP 19 2023

WV Department of
Environmental Protection

Promoting a healthy environment.

10/06/2023

4. On August 18, 2022, the Office of Oil and Gas provided public notice of acceptance of public comments on the variance consideration. During the 20-day public comment period, no comments were received.

CONCLUSIONS OF LAW

Pursuant to Article 6 and Article 6A, Chapter 22 of the Code of West Virginia, the Office of Oil and Gas has jurisdiction over the subject matter, and the persons interested therein, and jurisdiction to promulgate the hereinafter prescribed Order.

Pursuant to Legislative Rule 35CSR4, Section 18 and Legislative Rule 35CSR8, Section 14, the Chief of the Office of Oil and Gas may grant a variance from any requirement of these rules.

ORDER

It is ordered that the Class L cement product approved and monogrammed by API is approved for use in place of API Class A cement for well plugging subject to the provisions of Legislative Rule 35CSR4 and Legislative Rule 35CSR8.

Dated this, the 13th day of September, 2022.

IN THE NAME OF THE STATE OF WEST VIRGINIA

OFFICE OF OIL AND GAS
DEPARTMENT OF ENVIRONMENTAL PROTECTION
OF THE STATE OF WEST VIRGINIA



James Martin, Chief
Office of Oil and Gas

RECEIVED
Office Of Oil and Gas
SEP 19 2023
WV Department of
Environmental Protection

10/06/2023

WW-9
(5/16)

API Number 47 - 109 - 02893
Operator's Well No. POCA B-192

STATE OF WEST VIRGINIA
DEPARTMENT OF ENVIRONMENTAL PROTECTION
OFFICE OF OIL AND GAS
FLUIDS/ CUTTINGS DISPOSAL & RECLAMATION PLAN

Operator Name: Diversified Production, LLC OP Code 494524121

Watershed (HUC 10) Farley Branch of Cabin Creek Quadrangle Mullens 7.5'

Do you anticipate using more than 5,000 bbls of water to complete the proposed well work? Yes No
 Will a pit be used? Yes No

If so, please describe anticipated pit waste: Production fluid and cement returns.

Will a synthetic liner be used in the pit? Yes No If so, what ml.? 20

Proposed Disposal Method For Treated Pit Wastes:

- Land Application (if selected provide a completed form WW-9-GPP)
- * Underground Injection (UIC Permit Number 2D03902327 002)
- Reuse (at API Number _____)
- Off Site Disposal (Supply form WW-9 for disposal location)
- Other (Explain _____)

Will closed loop system be used? If so, describe: N/A

Drilling medium anticipated for this well (vertical and horizontal)? Air, freshwater, oil based, etc. N/A

-If oil based, what type? Synthetic, petroleum, etc. N/A

Additives to be used in drilling medium? N/A

Drill cuttings disposal method? Leave in pit, landfill, removed offsite, etc. N/A

-If left in pit and plan to solidify what medium will be used? (cement, lime, sawdust) N/A

-Landfill or offsite name/permit number? N/A

Permittee shall provide written notice to the Office of Oil and Gas of any load of drill cuttings or associated waste rejected at any West Virginia solid waste facility. The notice shall be provided within 24 hours of rejection and the permittee shall also disclose where it was properly disposed.

I certify that I understand and agree to the terms and conditions of the GENERAL WATER POLLUTION PERMIT issued on April 1, 2016, by the Office of Oil and Gas of the West Virginia Department of Environmental Protection. I understand that the provisions of the permit are enforceable by law. Violations of any term or condition of the general permit and/or other applicable law or regulation can lead to enforcement action.

I certify under penalty of law that I have personally examined and am familiar with the information submitted on this application form and all attachments thereto and that, based on my inquiry of those individuals immediately responsible for obtaining the information, I believe that the information is true, accurate, and complete. I am aware that there are significant penalties for submitting false information, including the possibility of fine or imprisonment.


Company Official Signature [Signature]
Company Official (Typed Name) Chris Veazey
Company Official Title Manager Plugging Operations

RECEIVED
Office Of Oil and Gas
SEP 19 2023
WV Department of Environmental Protection

Subscribed and sworn before me this 13th day of September, 2023

Sandra L. Messer Notary Public

My commission expires Sept. 18, 2027



Proposed Revegetation Treatment. Acres Disturbed +/- 1 ac. Revegetation pH _____

Lime 3 Tons/acre or to correct to pH 8.5

Fertilizer type 10-20-20 or Equivalent

Fertilizer amount TBD lbs/acre

Mulch 2 Tons/acre

Seed Mixtures

Temporary		Permanent	
Seed Type	lbs/acre	Seed Type	lbs/acre
Red Fescue	40	Red Fescue	15
Alsike	5	Alsike Clover	5
Annual Rye	15		

Attach:

Maps(s) of road, location, pit and proposed area for land application (unless engineered plans including this info have been provided). If water from the pit will be land applied, provide water volume, include dimensions (L, W, D) of the pit, and dimensions (L, W), and area in acres, of the land application area.

Photocopied section of involved 7.5' topographic sheet.

Plan Approved by: Roy Howard

Comments: Operator to cover with cement all oil and gas formations including Salt, elevation, Coals and fresh water.

RECEIVED
Office Of Oil and Gas

SEP 19 2023

WV Department of
Environmental Protection

Title: Inspector

Date: 9/14/23

Field Reviewed? Yes

No









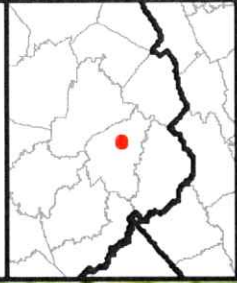
Diversified Gas & Oil
Corporation
100 Diversified Way
Pikeville KY, 41051

47-109-02893

Plugging Map

Legend

-  Well
-  Access Road
-  Pits
-  Pad
-  Public Roads



Copyright © 2013 National Geographic Society, I-etched

10/06/2023



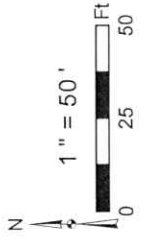
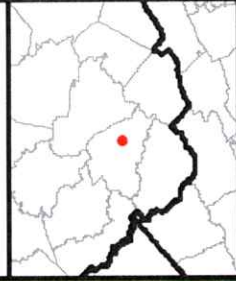
Diversified Gas & Oil Corporation
100 Diversified Way
Pikeville KY, 41051

47-109-02893

Plugging Map

Legend

- Well
- Access Road
- Pits
- Pad
- Public Roads



Source: Esri, Maxar, Earthstar Geographics, and the GIS User Community

10/06/2023

WW-7
8-30-06




West Virginia Department of Environmental Protection
Office of Oil and Gas
WELL LOCATION FORM: GPS

API: 4710902893 WELL NO.: POCA B-192
FARM NAME: Pocahontas Land Corporation
RESPONSIBLE PARTY NAME: Diversified Production, LLC
COUNTY: Wyoming DISTRICT: Slab Fork
QUADRANGLE: Mullens 7.5'
SURFACE OWNER: Pocahontas Surface Interests, LLC - c/o Pocahontas Royalties, LLC
ROYALTY OWNER: Penn Virginia Oil & Gas Corporation
UTM GPS NORTHING: 4160290.2
UTM GPS EASTING: 459681.79 GPS ELEVATION: 1500.52'

The Responsible Party named above has chosen to submit GPS coordinates in lieu of preparing a new well location plat for a plugging permit or assigned API number on the above well. The Office of Oil and Gas will not accept GPS coordinates that do not meet the following requirements:

- Datum: NAD 1983, Zone: 17 North, Coordinate Units: meters, Altitude: height above mean sea level (MSL) – meters.
- Accuracy to Datum – 3.05 meters
- Data Collection Method:
Survey grade GPS ____; Post Processed Differential ____
Real-Time Differential ____
Mapping Grade GPS X; Post Processed Differential X
Real-Time Differential ____

4. **Letter size copy of the topography map showing the well location.**
I the undersigned, hereby certify this data is correct to the best of my knowledge and belief and shows all the information required by law and the regulations issued and prescribed by the Office of Oil and Gas.


Signature

Chris Veazey - Permitting Supervisor
Title

09/13/23
Date

RECEIVED
Office Of Oil and Gas
SEP 19 2023
WV Department of
Environmental Protection

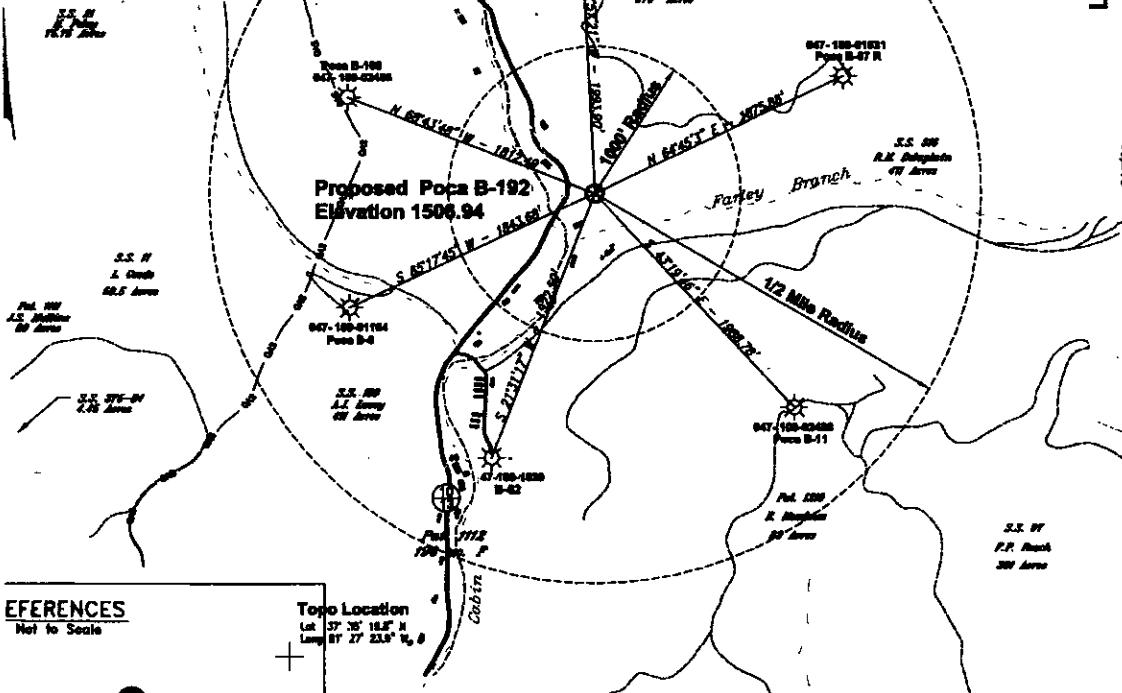
10/06/2023

West Virginia State Plane Coordinates
 NAD 27 - SOUTH
 N 214,692.79
 E 1,867,627.84
 UTM Zone 17 - NAD 83
 N 4,160,294.14 m
 E 499,684.34 m

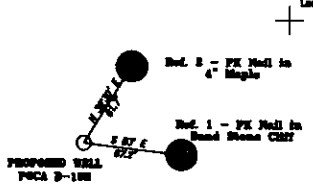
Lat. 37° 37' 30"

Long. 81° 25' 00"

Pocahontas Land Corporation - Surface and Mineral
 Penn Virginia Oil and Gas Corporation - Oil and Gas
 Bluefield Timber LLC - Timber



REFERENCES
 Not to Scale




Topo Location
 Lat 37° 35' 18.7" N
 Long 81° 27' 23.3" W, 0

Notes:
 No Dwellings exist within 200 feet of Poca B-192
 No Domestic Wells within 1000' of Gas Well Poca B-192
 (+) Denotes location of well on USGS map.
 Property information taken from Wyoming Co. Tax Records
 Pocahontas Land Corporation Tract Lines

E No. CABOT OIL AND GAS 2007
 DIRECTORY C:\CABOT2007\B-192
 DRAWING NAME PlatB-192v2.dwg
 SCALE 1" = 1000'
 MINIMUM DEGREE OF
 ACCURACY 1 : 2500
 PRIMARY SOURCE OF
 ELEVATION GPS GLOBAL POSITIONING
SYSTEM (Sub meter accuracy)

I THE UNDERSIGNED, HEREBY CERTIFY THAT THIS PLAT IS CORRECT TO THE BEST OF MY KNOWLEDGE AND BELIEF AND SHOWS ALL THE INFORMATION REQUIRED BY LAW AND THE REGULATIONS ISSUED AND PRESCRIBED BY THE DEPARTMENT OF MINES.
 (SIGNED) [Signature]
 R.P.C. 1065



STATE OF WEST VIRGINIA
DEPARTMENT OF ENVIRONMENTAL PROTECTION
OFFICE OF OIL AND GAS
CHARLESTON, WV



DATE MAY 22, 2007
 OPERATOR'S WELL No. POCA B-192

47 - 109 - 02893
 API WELL No. STATE COUNTY PERMIT

WELL TYPE: OIL GAS LIQUID INJECTION WASTE DISPOSAL
 (IF "GAS") PRODUCTION X STORAGE DEEP SHALLOW
 LOCATION: ELEVATION 1506.94 WATER SHED FARLEY BRANCH OF CABIN CREEK OF GUYANDOTTE RIVER
 DISTRICT SLAB FORK COUNTY WYOMING
 QUADRANGLE MULLENS, WV

SURFACE OWNER POCAHONTAS LAND CORPORATION ACREAGE 6,525.19 (Tax Map 135, Parcel P/O 136-1)
 ROYALTY OWNER PENN VIRGINIA OIL AND GAS CORPORATION LEASE ACREAGE 22,349

PROPOSED WORK: LEASE No. 47-0369
 DRILL X CONVERT DRILL DEEPER REDRILL FRACTURE OR
 STIMULATE PLUG OFF OLD FORMATION PERFORATE NEW
 FORMATION OTHER PHYSICAL CHANGE IN WELL (SPECIFY)

PLUG AND ABANDON CLEAN OUT AND REPLUG
 TARGET FORMATION DEVONIAN SHALE ESTIMATED DEPTH 6000 FEET
 WELL OPERATOR CABOT OIL & GAS CORP. DESIGNATED AGENT THOMAS S. LIBERATORE
 ADDRESS 900 LEE ST. EAST SUITE 500 ADDRESS 900 LEE ST., EAST SUITE 500
CHARLESTON, WV 25301 CHARLESTON, WV 25301

RECEIVED
 Office Of Oil and Gas
 SEP 19
 WV Department of
 Environmental Protection
 OK

10/06/2023

WW-4B

API No.	<u>4710902893</u>
Farm Name	<u>Pocahontas Land Corporation</u>
Well No.	<u>POCA B-192</u>

**INSTRUCTIONS TO COAL OPERATORS
OWNERS AND LESSEE**

The well operator named on the obverse side of WW-4 (B) is about to abandon the well described in the enclosed materials and will commence the work of plugging and abandoning said well on the date the inspector is notified. Which date shall not be less than five days after the day on which this notice and application so mailed is received, or in due course should be received by the Department of Environmental Protection Office of Oil & Gas.

This notice and application is given to you in order that your respective representatives may be present at the plugging and filling of said well. You are further notified that whether you are represented or not the operator will proceed to plug and fill said well in the manner required by Section 24, Article 6, Chapter 22 of the Code and given in detail on obverse side of this application.

NOTE: If you wish this well to be plugged according to 22-6-24(d) then as per Regulation 35CSR4-13.9 you must complete and return to this office on form OB-16 "Request by Coal Operator, Owner, or Lessee for plugging" prior to the issuance of this plugging permit.

WAIVER

The undersigned coal operator / owner / lessee / of the coal under this well location has examined this proposed plugging work order. The undersigned has no objection to the work proposed to be done at this location, provided, the well operator has complied with all applicable requirements of the West Virginia Code and the governing regulations.

Date: _____

By: _____
 Its _____

RECEIVED
 Office Of Oil and Gas
SEP 19 2023
 WV Department of
 Environmental Protection

10/06/2023

SURFACE OWNER WAIVER

Operator's Well
Number

POCA B-192

INSTRUCTIONS TO SURFACE OWNERS NAMED ON PAGE WW4-A

The well operator named on page WW-4A is applying for a permit from the State to plug and abandon a well. (Note: If the surface tract is owned by more than three persons, then these materials were served on you because your name appeared on the Sheriff's tax ticket on the land or because you actually occupy the surface tract. In either case, you may be the only owner who will actually receive these materials.) See Chapter 22 of the West Virginia Code. Well work permits are valid for 24 months. If you do not own any interest in the surface tract, please forward these materials to the true owner immediately if you know who it is. Also, please notify the well operator and the Office of Oil and Gas.

**NOTE: YOU ARE NOT REQUIRED TO FILE ANY COMMENT.
WHERE TO FILE COMMENTS AND OBTAIN ADDITIONAL INFORMATION:**

Chief, Office of Oil and Gas
Department of Environmental Protection
601 57th St. SE
Charleston, WV 25304
(304) 926-0450

RECEIVED
Office Of Oil and Gas
SEP 19 2023
WV Department of
Environmental Protection

Time Limits and methods for filing comments. The law requires these materials to be served on or before the date the operator files his Application. You have **FIVE (5) DAYS** after the filing date to file your comments. Comments must be filed in person or received in the mail by the Chief's office by the time stated above. You may call the Chief's office to be sure of the date. Check with your postmaster to ensure adequate delivery time or to arrange special expedited handling. If you have been contacted by the well operator and you have signed a "voluntary statement of no objection" to the planned work described in these materials, then the permit may be issued at any time.

Comments must be in writing. Your comments must include your name, address and telephone number, the well operator's name and well number and the approximate location of the proposed well site including district and county from the application. You may add other documents, such as sketches, maps or photographs to support your comments.

The Chief has the power to deny or condition a well work permit based on comments on the following grounds:

- 1) The proposed well work will constitute a hazard to the safety of persons.
- 2) The soil erosion and sediment control plan is not adequate or effective;
- 3) Damage would occur to publicly owned lands or resources;
- 4) The proposed well work fails to protect fresh water sources or supplies;
- 5) The applicant has committed a substantial violation of a previous permit or a substantial violation of one or more of the rules promulgated under Chapter 22, and has failed to abate or seek review of the violation..."

If you want a copy of the permit as it is issued or a copy of the order denying the permit, you should request a copy from the Chief.

VOLUNTARY STATEMENT OF NO OBJECTION

I hereby state that I have read the instructions to surface owners and that I have received copies of a Notice and Application For A Permit To Plug And Abandon on Forms WW-4A and WW-4B, and a survey plat.

I further state that I have no objection to the planned work described in these materials, and I have no objection to a permit being issued on those materials.

FOR EXECUTION BY A NATURAL PERSON
ETC.

FOR EXECUTION BY A CORPORATION,
ETC.

Signature
Date _____
Name _____
By _____
Its _____ Date _____

Signature _____ Date **10/06/2023**

11/10/2016

PLUGGING PERMIT CHECKLIST
4710902893

Plugging Permit

- WW-4B
- WW-4B signed by inspector
- WW-4A

- SURFACE OWNER WAIVER or PROOF THAT APPLICATION WAS SENT BY REGISTERED OR CERTIFIED MAIL
- COAL OWNER/COAL OPERATOR/COAL LESSEE WAIVERS or PROOF THAT APPLICATION WAS SENT BY REGISTERED OR CERTIFIED MAIL
- WW-9 PAGE 1 (NOTARIZED)
- WW-9 PAGE 2 with attached drawing of road, location, pit and proposed area for land application
- WW-9 GPP PAGE 1 and 2 if well effluent will be land applied**
- RECENT MYLAR PLAT OR WW-7
- WELL RECORDS/COMPLETION REPORT
- TOPOGRAPHIC MAP OF WELL, SHOWING PIT IF PIT IS USED
- MUST HAVE VALID BOND IN OPERATOR'S NAME**
- CHECK FOR \$100 IF PIT IS USED**

RECEIVED
Office Of Oil and Gas

SEP 19 2023

WV Department of
Environmental Protection

10/06/2023



Kennedy, James P <james.p.kennedy@wv.gov>

plugging permits issued for 4710900714 10902219 10902417 10902893

1 message

Kennedy, James P <james.p.kennedy@wv.gov>

Thu, Oct 5, 2023 at 9:51 AM


To: Chris Veazey <CVeazey@dgoc.com>, Austin Sutler <asutler@nextlvlenergy.com>, Phyllis Copley <pcopley@dgoc.com>, Roy W Howard <roy.w.howard@wv.gov>, mecook2@assessor.state.wv.us


To whom it may concern plugging permits have been issued for 4710900714 10902219 10902417 10902893.

James Kennedy


WVDEP OOG

4 attachments

 **4710902893.pdf**
2363K

 **4710902417.pdf**
2561K

 **4710900714.pdf**
2329K

 **4710902219.pdf**
2757K

10/06/2023