

4710901992P

WW-7
8-30-06



West Virginia Department of Environmental Protection
Office of Oil and Gas

WELL LOCATION FORM: GPS

API: 4710901992 WELL NO.: 71C

FARM NAME: Pocahontas Land Corporation

RESPONSIBLE PARTY NAME: Diversified Production LLC

COUNTY: Wyoming DISTRICT: Oceana

QUADRANGLE: Pilot Knob

SURFACE OWNER: Pocahontas Surface Interest

ROYALTY OWNER: ARP Mountaineer/ DP Bluegrass LLC

UTM GPS NORTHING: 4179786.26

UTM GPS EASTING: 454373.51 GPS ELEVATION: 2412.73'

The Responsible Party named above has chosen to submit GPS coordinates in lieu of preparing a new well location plat for a plugging permit or assigned API number on the above well. The Office of Oil and Gas will not accept GPS coordinates that do not meet the following requirements:

- Datum: NAD 1983, Zone: 17 North, Coordinate Units: meters, Altitude: height above mean sea level (MSL) – meters.
- Accuracy to Datum – 3.05 meters
- Data Collection Method:
 Survey grade GPS ____; Post Processed Differential ____
 Real-Time Differential ____
 Mapping Grade GPS ; Post Processed Differential
 Real-Time Differential ____

RECEIVED
Office of Oil and Gas
MAY 03 2022
WV Department of
Environmental Protection

4. **Letter size copy of the topography map showing the well location.**

I the undersigned, hereby certify this data is correct to the best of my knowledge and belief and shows all the information required by law and the regulations issued and prescribed by the Office of Oil and Gas.


Signature

Digitally signed by Austin Suttler
Date: 2022.04.14 15:24:05
-04'00'

Sr. Proj. Manager
Title

4/14/2022
Date

09/02/2022



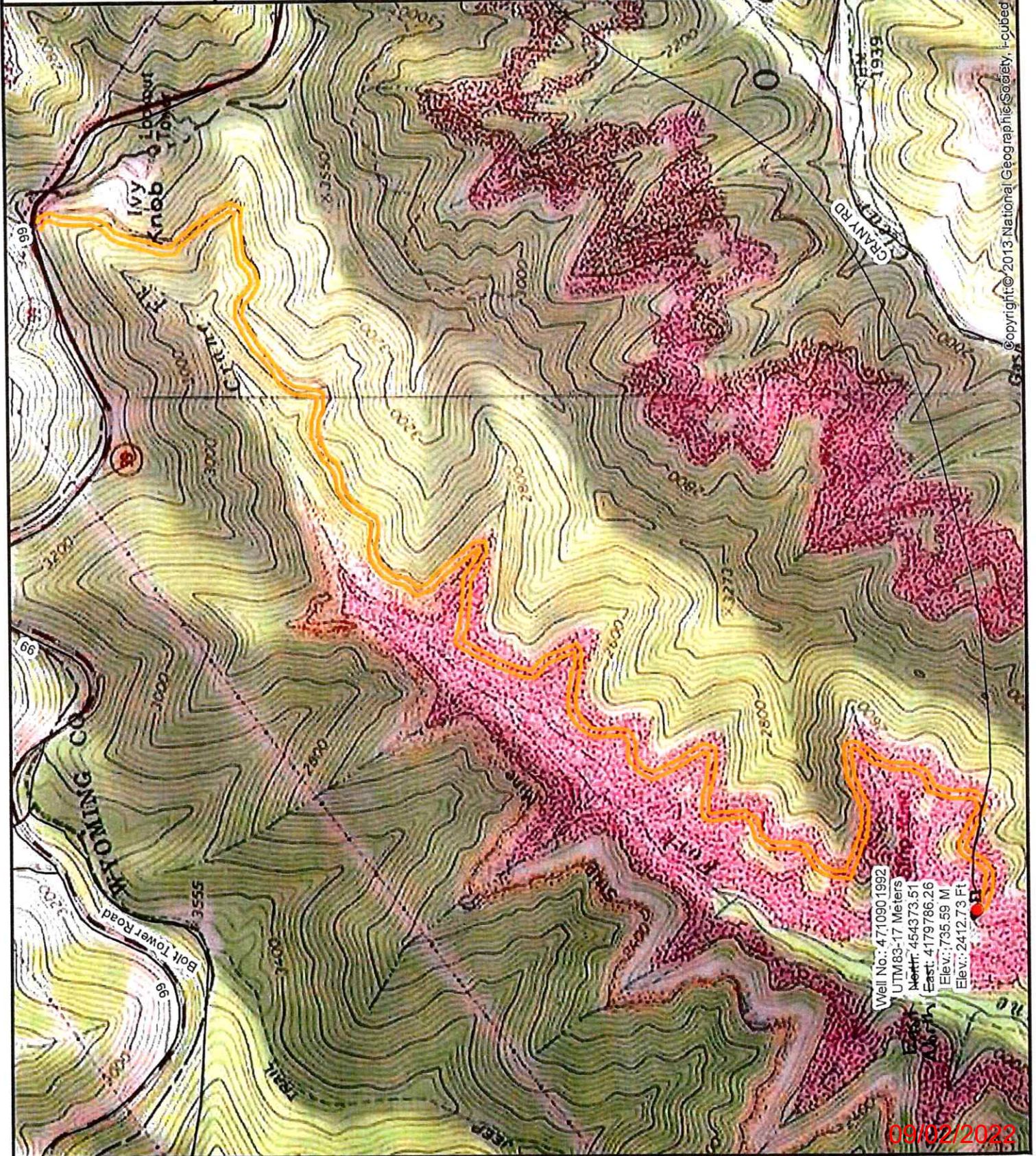
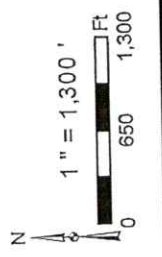
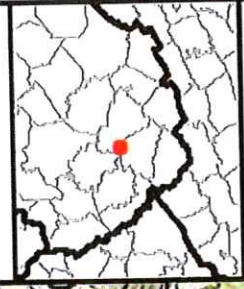
DIVERSIFIED
energy
100 Diversified Way
Pikeville KY, 41051

47-109-01992
Plugging Map

Legend

- Well
- Access Road
- ▨ Pits
- Pad
- Public Roads

→ Pit
 10'W
 20'L
 8'D
 285 bbl



Well No.: 4710901992
 UTM83-17 Meters
 North: 454373.51
 East: 4179786.26
 Elev.: 735.59 M
 Elev.: 2412.73 Ft

© copyright © 2013 National Geographic Society, Inc.

09/02/2023