

109 00998 P

WW-7
8-30-06



West Virginia Department of Environmental Protection
Office of Oil and Gas
WELL LOCATION FORM: GPS

API: 47-109-00998 WELL NO.: S-623

FARM NAME: MGM Unit

RESPONSIBLE PARTY NAME: Pinnacle Mining Company, LLC

COUNTY: Wyoming DISTRICT: Center 3

QUADRANGLE: Pineville WV 7 1/2' Series 549

SURFACE OWNER: GRAYBEAL CARL N & ROSA & THOMAS L & LINDA C/O THOMAS GRAYBEAL

ROYALTY OWNER: GRAYBEAL CARL N & ROSA & THOMAS L & LINDA C/O THOMAS GRAYBEAL

UTM GPS NORTHING: 4153067.26

UTM GPS EASTING: 447877.94 GPS ELEVATION: 400.39

(1314.14 NGVD 1929)

The Responsible Party named above has chosen to submit GPS coordinates in lieu of preparing a new well location plat for a plugging permit or assigned API number on the above well. The Office of Oil and Gas will not accept GPS coordinates that do not meet the following requirements:

1. Datum: NAD 1983, Zone: 17 North, Coordinate Units: meters, Altitude: height above mean sea level (MSL) – meters.
2. Accuracy to Datum – 3.05 meters
3. Data Collection Method:
Survey grade GPS XX: Post Processed Differential XX

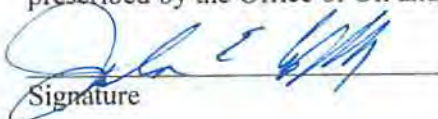
Real-Time Differential _____

Mapping Grade GPS _____: Post Processed Differential _____

Real-Time Differential _____

4. Letter size copy of the topography map showing the well location.

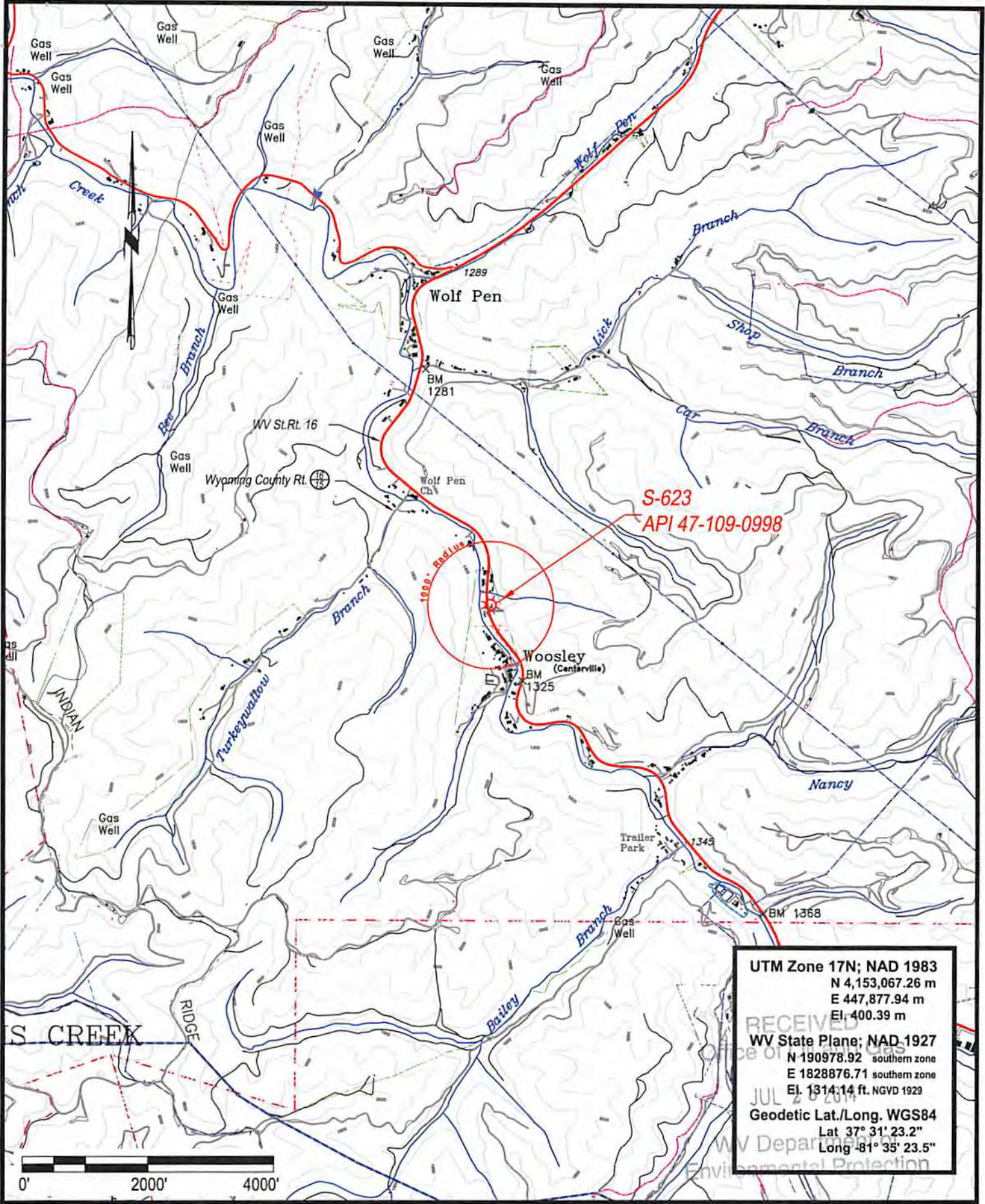
I the undersigned, hereby certify this data is correct to the best of my knowledge and belief and shows all the information required by law and the regulations issued and prescribed by the Office of Oil and Gas.


Signature


PS 1065
Title

3/25/17
Date

RECEIVED
Office of Oil and Gas
WV Department of
Environmental Protection



UTM Zone 17N; NAD 1983
 N 4,153,067.26 m
 E 447,877.94 m
 El. 400.39 m
 WV State Plane; NAD 1927
 N 190978.92 southern zone
 E 1828876.71 southern zone
 El. 1314.14 ft. NGVD 1929
 Geodetic Lat./Long. WGS84
 Lat 37° 31' 23.2"
 Long -81° 35' 23.5"



S-623

API 47-109-0998

March 25, 2014

Located near Centerville in Center District of Wyoming County, West Virginia