


**NOTES:**  
 All known oil & gas wells within 2,400' of the proposed well location are shown hereon.  
 The bearings and distances shown hereon are based on the WV State Plane Coordinate System, NAD 27 South Zone.

West Virginia State Plane  
 South Zone NAD '27  
 N 189,567.98 : E 1,817,114.76  
 UTM 17 - NAD 83 - Meters  
 N 4,152,637.22 : E 444,294.06

FILE #: \_\_\_\_\_  
 DRAWING #: Poca Ford 3 ww6  
 SCALE: 1" = 1000'  
 MINIMUM DEGREE OF ACCURACY: 1 : 12,729  
 PROVEN SOURCE OF ELEVATION: Global Positioning System (GPS)

I THE UNDERSIGNED, HEREBY CERTIFY THAT THIS PLAT IS CORRECT TO THE BEST OF MY KNOWLEDGE AND BELIEF AND SHOWS ALL THE INFORMATION REQUIRED BY LAW AND THE REGULATIONS ISSUED AND PRESCRIBED BY THE DEPARTMENT OF ENVIROMENTAL PROTECTION.

Signed: Don K. Cunningham  
 R.P.E.: \_\_\_\_\_ L.L.S.: 701



(+) DENOTES LOCATION OF WELL ON UNITED STATES TOPOGRAPHIC MAPS  
 WVDEP  
 OFFICE OF OIL & GAS  
 601 57TH STREET  
 CHARLESTON, WV 25304



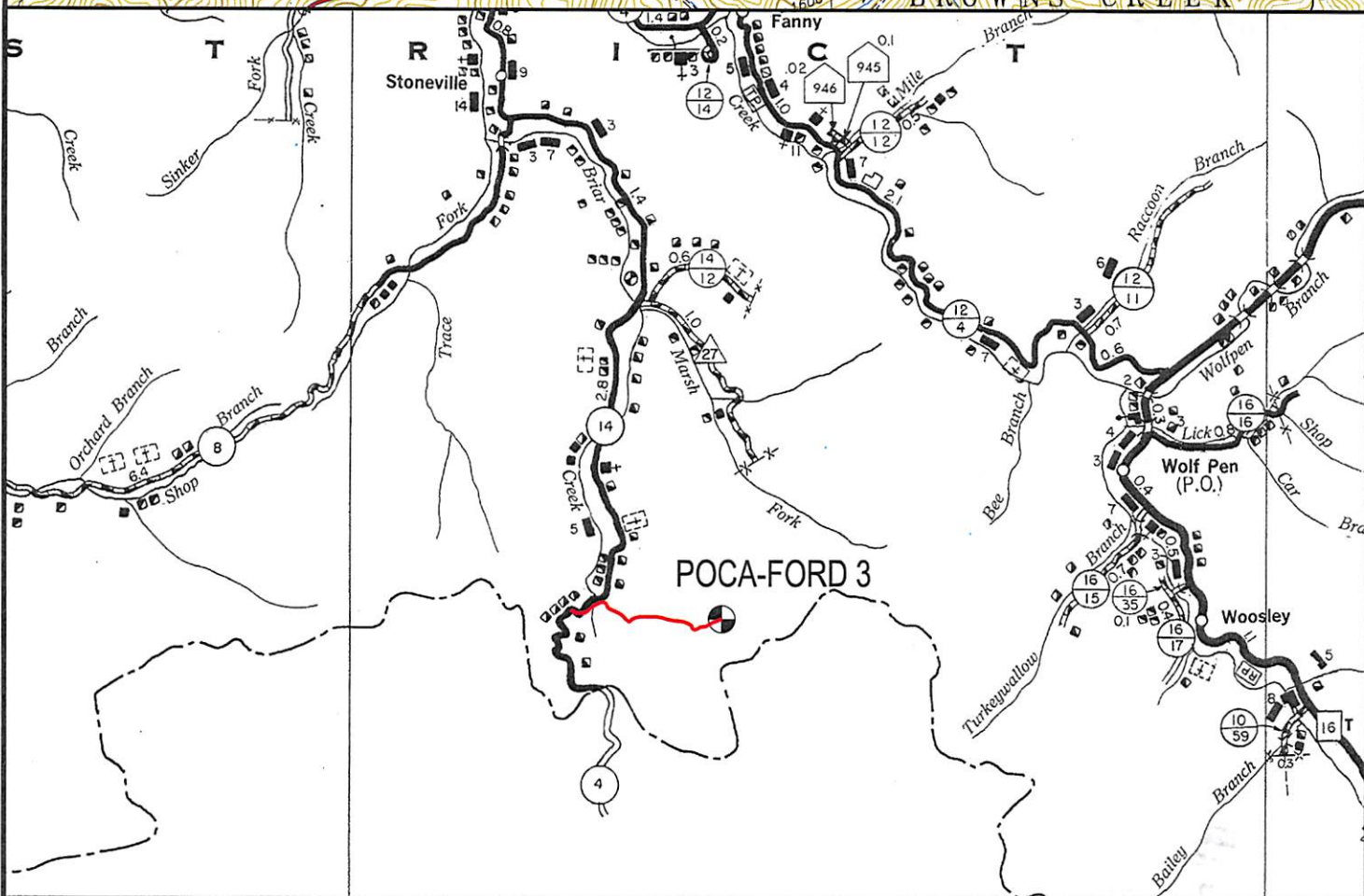
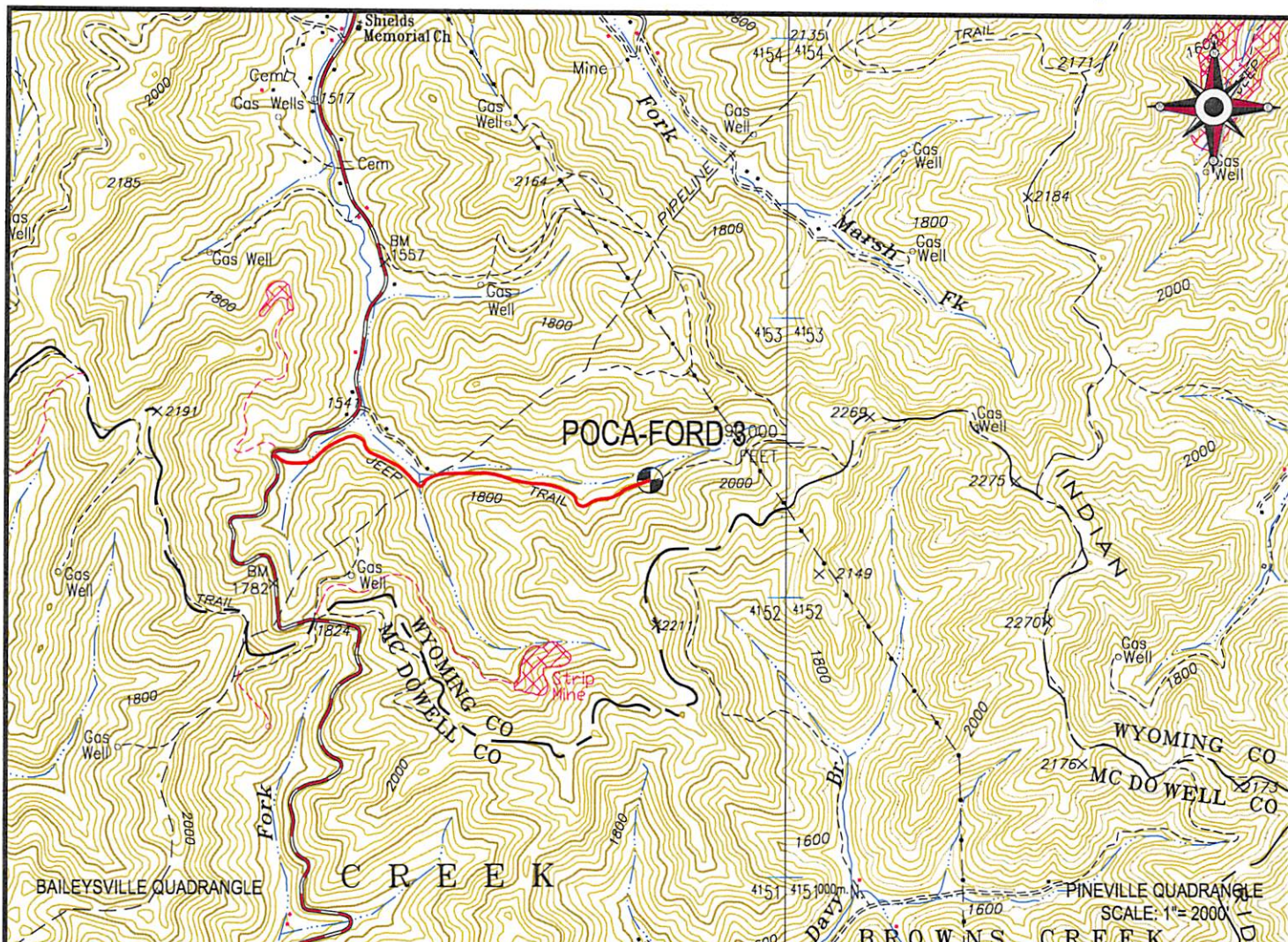
DATE: May 20, 2013  
 OPERATOR'S WELL #: Poca - Ford 3  
 API WELL #: 47 109 00119P  
 STATE COUNTY PERMIT

Well Type:  Oil  Waste Disposal  Production  Deep  
 Gas  Liquid Injection  Storage  Shallow

WATERSHED: Brier Creek of Indian Creek ELEVATION: 1,729.49'  
 COUNTY/DISTRICT: Wyoming / Baileysville QUADRANGLE: Baileysville  
 SURFACE OWNER: Pocahontas Land Corp. ACREAGE: 1,047.10 Ac.  
 OIL & GAS ROYALTY OWNER: Ford Motor co. ACREAGE: 3,000 Ac.  
 LEASE #: 47-0499 DRILL  CONVERT  DRILL DEEPER  REDRILL  FRACTURE OR STIMULATE   
 PLUG OFF OLD FORMATION  PERFORATE NEW FORMATION  PLUG & ABANDON   
 CLEAN OUT & REPLUG  OTHER CHANGE  (SPECIFY): \_\_\_\_\_

TARGET FORMATION: \_\_\_\_\_ ESTIMATED DEPTH: \_\_\_\_\_  
 WELL OPERATOR Cabot Oil & Gas Corp. DESIGNATED AGENT Brian Hall  
 Address Five Penn Center West, Suite 401 Address P.O. Box 260  
 City Pittsburgh State PA Zip Code 15276 City Danville State WV Zip Code 26013





WYOMING COUNTY MAP  
SCALE: 1"=1 MILE

 Cabot Oil & Gas Corporation

**POCA FORD 3**  
LOCATION MAP

LOCATED ON THE WATERS OF BRIER CREEK  
OF INDIAN CREEK  
BAILEYSVILLE DISTRICT, WYOMING COUNTY, W.VA  
BAILEYSVILLE QUADRANGLE



**CUNNINGHAM**  
LAND SURVEYING & MAPPING SERVICES, LLC

• 5213 STEPHEN WAY •  
• CROSS LANES, WEST VIRGINIA 25313 •  
• VOICE (304) 561-4129 • FAX (304) 776-0703 •  
• E-MAIL ADDRESS • DKCUNNINGHAM@SUDDENLINK.NET •

PROJECT NO. CABOT	DWG. NO. POCA-FORD 3 LOC.DWG
DATE: 03-23-13	SCALE: AS NOTED
	CHK'D BY: D.K.C.
DRAWN BY: G. PERKINS	FILE: C:\PROJECT FOLDER\CABOT