



LATITUDE 39° 25'

LONGITUDE 81° 25'




Stone 114.14' Stone



D.A. UHI



S.M. Johnson



Paved Road No. 1

Electric RR

Iron Pipe

N Break

STONE 549'W 111' STONE

No. 1	4.05 W
	9.12 X
No. 2	3.93 W
	9.20 X

Alld

Company Moore Farm Oil Co.

Address Williamstown, W.Va.

Farm Marie Lavell

Tract Acres 11.09 Lease No. _____

Well (Farm) No. 1 & 2 Serial No. _____

Elevation (Spirit Level) 650' and 615'

Quadrangle Marietta *W.C.*

County Wood District Williams

Engineer J.E. Anderson

Engineer's Registration No. _____ Surveyor _____

File No. _____ Drawing No. _____

Date March 9, 1938 Scale 1"=200'

STATE OF WEST VIRGINIA
 Department of Mines
 OIL AND GAS DIVISION
 CHARLESTON

WELL LOCATION MAP

File No. W-00-118+119 a

Denotes location of well on United States Topographic Maps, scale 1 to 62,500, latitude and longitude lines being represented by border lines as shown.

Denotes one inch spaces on border line of original tracing.