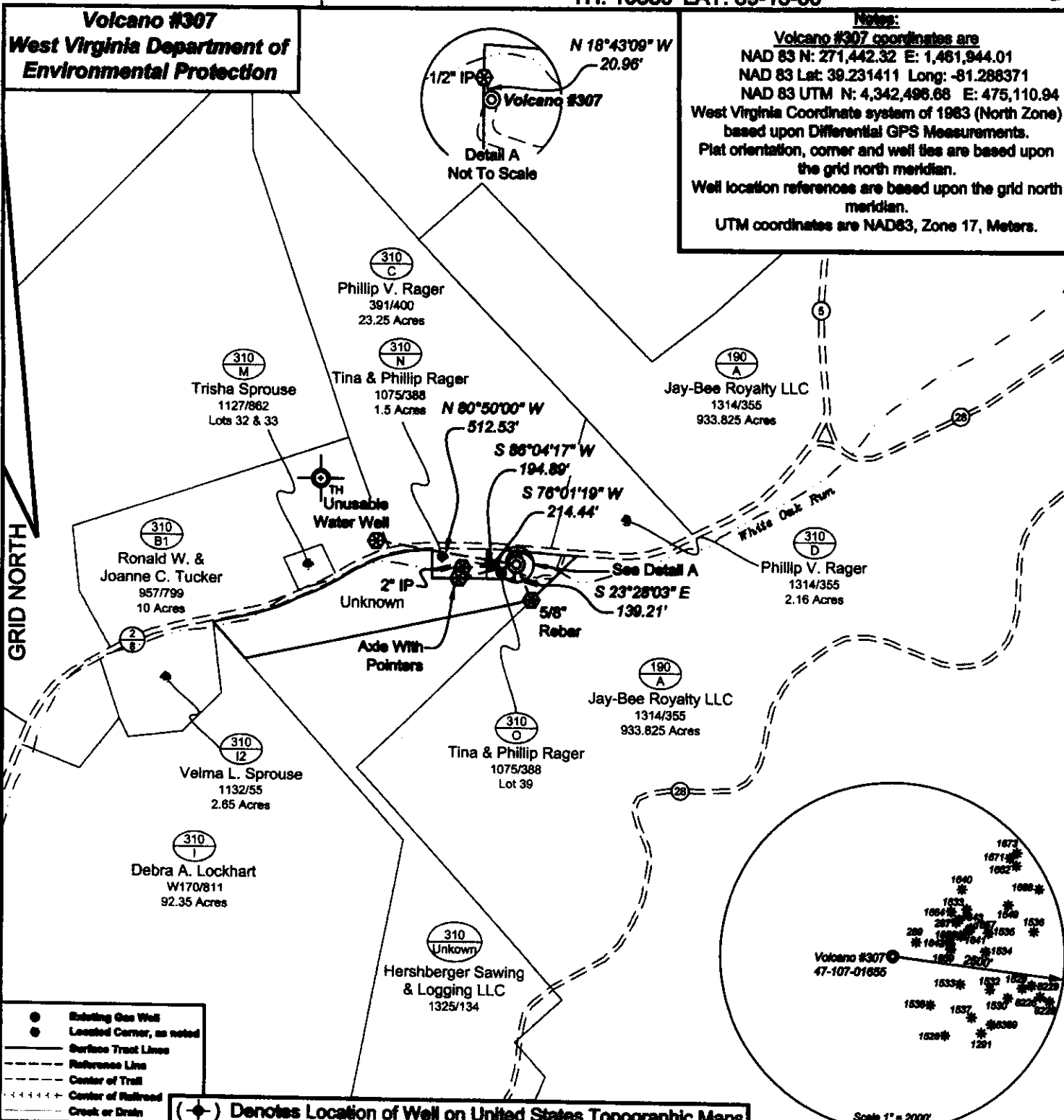


4710701655 P

TH: 10869' LAT: 39-15-00


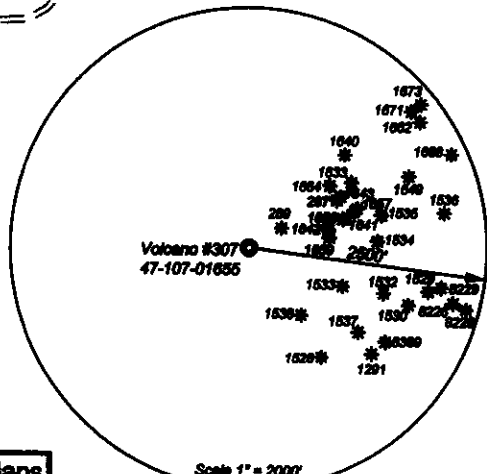
**Volcano #307**  
**West Virginia Department of Environmental Protection**

**Note:**  
Volcano #307 coordinates are  
NAD 83 N: 271,442.32 E: 1,461,944.01  
NAD 83 Lat: 39.231411 Long: -81.286371  
NAD 83 UTM N: 4,342,496.68 E: 475,110.94  
West Virginia Coordinate system of 1983 (North Zone)  
based upon Differential GPS Measurements.  
Plat orientation, corner and well ties are based upon  
the grid north meridian.  
Well location references are based upon the grid north  
meridian.  
UTM coordinates are NAD83, Zone 17, Meters.



- Existing Gas Well
- Located Corner, as noted
- Surface Tract Lines
- - - Reference Lines
- - - Center of Tract
- - - Center of Railroad
- - - Creek or Drain

(+ ) Denotes Location of Well on United States Topographic Maps



*I, the undersigned, hereby certify that this plat is correct to the best of my knowledge and belief and shows all the information required by law and the regulations issued and prescribed by the Department of Environmental Protection.*

*Ben R. Singleton*

P.S. 2092



FILE NO: 31-23  
DRAWING NO: Volcano #307  
SCALE: 1" = 500'  
MINIMUM DEGREE OF ACCURACY: 1:2500  
PROVEN SOURCE OF ELEVATION: NGS CORS Station

**STATE OF WEST VIRGINIA**  
**DEPARTMENT OF ENVIRONMENTAL PROTECTION**  
**OIL AND GAS DIVISION**

DATE: February 14 20 23  
OPERATOR'S WELL NO.: Volcano #307  
API WELL NO  
47 - 107 - 01655 P  
STATE COUNTY PERMIT

WELL TYPE:  OIL  GAS  LIQUID INJECTION  WASTE DISPOSAL  
(IF GAS) PRODUCTION:  STORAGE  DEEP  SHALLOW  
LOCATION: ELEVATION: 842.37' WATERSHED White Oak Run QUADRANGLE: Petroleum  
DISTRICT: Walker COUNTY: Wood  
SURFACE OWNER: \_\_\_\_\_ ACREAGE: \_\_\_\_\_  
ROYALTY OWNER: \_\_\_\_\_ LEASE NO: \_\_\_\_\_ ACREAGE: \_\_\_\_\_  
PROPOSED WORK:  DRILL  CONVERT  DRILL DEEPER  FRACTURE OR STIMULATE  PLUG OFF OLD FORMATION  
 PERFORATE NEW FORMATION  OTHER PHYSICAL CHANGE IN WELL (SPECIFY) \_\_\_\_\_  
 PLUG AND ABANDON  CLEAN OUT AND REPLUG TARGET FORMATION: Unknown ESTIMATED DEPTH: Unknown

WELL OPERATOR: Unknown - DEP Paid Plugging Contract WVDEP DESIGNATED AGENT: H. Jason Harmon  
ADDRESS: 601 57th Street ADDRESS: 601 57th Street  
Charleston, WV 25304 Charleston, WV 25304

03/17/2023