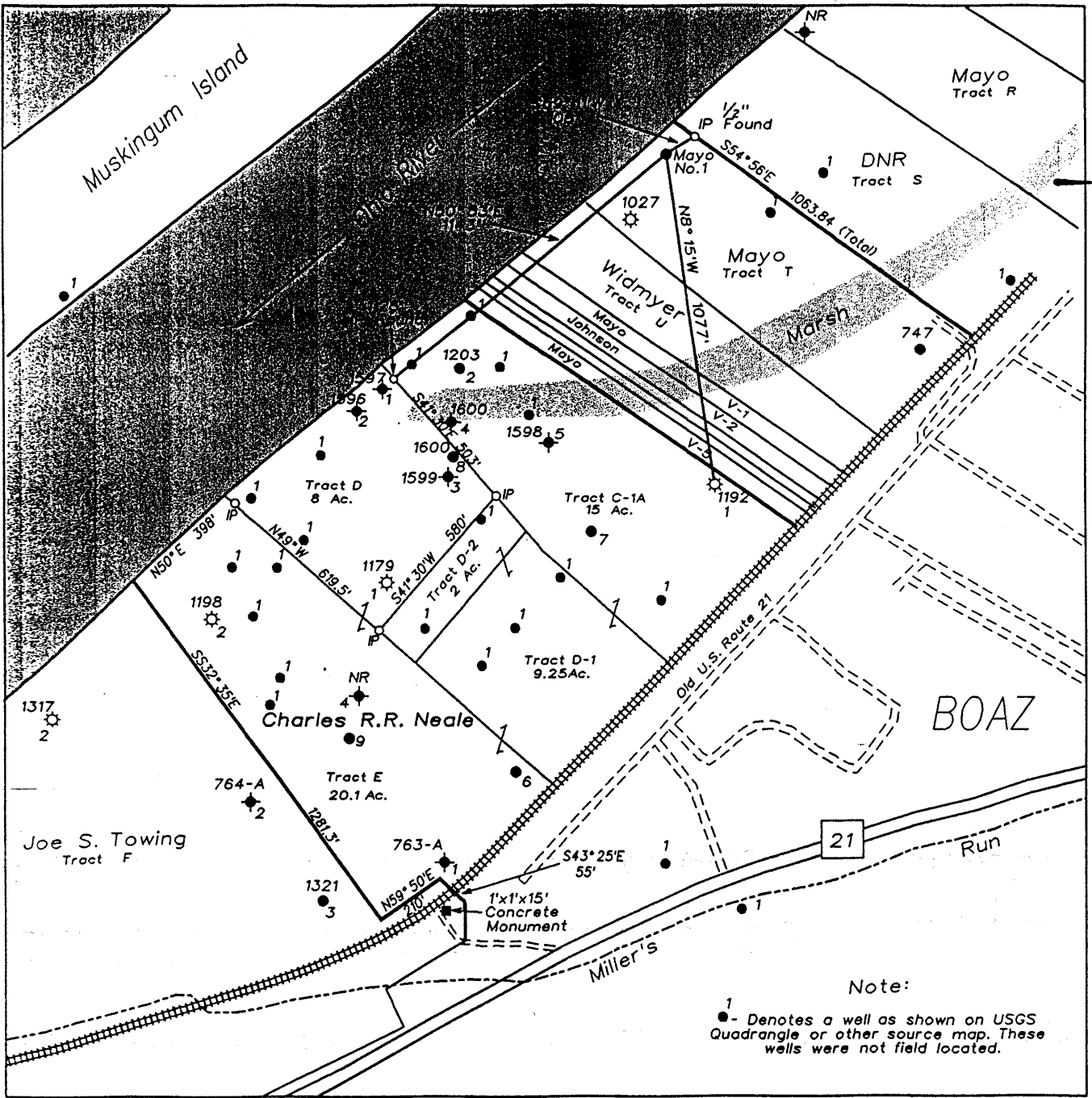


550'

LATITUDE 39° 22' 30"

LONGITUDE 81° 10' 00"

0.575
0.100




(+) DENOTES LOCATION OF WELL ON UNITED STATES TOPOGRAPHIC MAPS

FILE NO. 106-11
 DRAWING NO. A
 SCALE 1" = 500'
 MINIMUM DEGREE OF ACCURACY 1 in 200
 PROVEN SOURCE OF ELEVATION Neale No.2
(47-107-1317) = 602'

I THE UNDERSIGNED, HEREBY CERTIFY THAT THIS PLAT IS CORRECT TO THE BEST OF MY KNOWLEDGE AND BELIEF AND SHOWS ALL THE INFORMATION REQUIRED BY LAW AND THE REGULATIONS ISSUED AND PRESCRIBED BY THE DEPARTMENT OF MINES.

(SIGNED) *Timothy P. Roush*
 TIMOTHY P. ROUSH PS 793



WEST VIRGINIA
 Division of Environmental Protection
 Office of Oil and Gas
 •10 McJunkin Road
 Nitro, West Virginia 25143-2506



DATE February 20, 19 98
 FARM Eugene Mayo NO. 1
 API WELL NO. 47-107-01606 P

WELL TYPE: OIL GAS LIQUID INJECTION WASTE DISPOSAL
 (IF "GAS") PRODUCTION STORAGE DEEP SHALLOW
 LOCATION: ELEVATION 600' WATERSHED Ohio River
 DISTRICT Williams COUNTY Wood
 QUADRANGLE Parkersburg 7.5'
 SURFACE OWNER Eugene Mayo ACREAGE 10 Ac.
 OIL & GAS ROYALTY OWNER _____ LEASE ACREAGE _____
 LEASE NO. _____
 PROPOSED WORK: DRILL CONVERT DRILL DEEPER REDRILL FRACTURE OR STIMULATE PLUG OFF OLD FORMATION PERFORATE NEW FORMATION OTHER PHYSICAL CHANGE IN WELL (SPECIFY) _____

PLUG AND ABANDON CLEAN OUT AND REPLUG
 TARGET FORMATION Cow Run ESTIMATED DEPTH _____
 WELL OPERATOR WV Division of Oil & Gas DESIGNATED AGENT James Martin
 ADDRESS *10 McJunkin Road Nitro WV 25143 ADDRESS *10 McJunkin Road Nitro WV 25143

FORM IV-6

WOOD 1606 P

WR-38
28-May-98

Office of Oil and Gas
AUG 13 1998
WV Division of
Environmental Protection

API # 47-107-01606-P

STATE OF WEST VIRGINIA
DIVISION OF ENVIRONMENTAL PROTECTION
SECTION OF OIL AND GAS

AFFIDAVIT OF PLUGGING AND FILLING WELL

AFFIDAVIT SHOULD BE IN TRIPLICATE, one copy mailed to the Division, one copy to be retained by the Well Operator and the third copy (and extra copies if required) should be mailed to each coal operator at their respective addresses.

Farm name: MAYO, CARMEL Operator Well No.: MAYO #1

LOCATION: Elevation: 600.00 Quadrangle: PARKERSBURG
District: WILLIAMS County: WOOD
Latitude: 3000 Feet South of 39 Deg. 22 Min. 30 Sec.
Longitude 550 Feet West of 81 Deg. 30 Min. 0 Sec.

Well Type: OIL X GAS _____

Company: DEP-Division of Oil & Gas Coal Operator _____
#10 McJunkin Road or Owner _____
Nitro WV 25143 _____

Agent: James Martin Coal Operator _____
or Owner _____

Permit Issued: 05/28/98

AFFIDAVIT

STATE OF WEST VIRGINIA,
County of Upshur ss:

Tim Grogg and Alvin Sorcan being first duly sworn according to law depose and say that they are experienced in the work of plugging and filling oil and gas wells and were employed by the above named well operator, and participated in the work of plugging and filling the above well, and Glen Robinson Oil and Gas Inspector representing the Director, say that said work was commenced on the 20 day of May, 1998, and that the well was plugged and filled in the following manner:

TYPE	FROM	TO	PIPE REMOVED	LEFT
cement	626	474	none	- N/A
gel	474	140	none	N/A
cement	140	surface		


[Signature] 8/17/98

Description of monument: 6 1/2" casing 3 feet out of the ground and that the work of plugging and filling said well was completed on the 27 day of May, 1998.

And further deponents saith not.

Sworn and subscribe before me this 22 day of June, 1998
My commission expires: August 4, 2003

Alvin Sorcan
Timothy Grogg
Joyce K. [Signature] Notary Public
By Phil [Signature] for Glen Robinson



Oil and Gas Inspector

WOOD 1606-P