

INSTRUCTIONS

1) Attach a photo copy of the location of the well on a 7.5 minute Quadrangle with the corresponding Longitude and Latitude.

2) Designate the location of well with the symbol (T).

RECEIVED


WV Division of Environmental Protection

APR 29 1993

Permitting Office of Oil & Gas

39° 17' 30"

10300



I, the undersigned, hereby certify that this plat is correct to the best of my knowledge and belief.

SIGNED JIN SIMON

TITLE AGENT

RECEIVED WV Division of Environmental Protection

JUL 29 1996

Permitting Office of Oil & Gas

DATE MARCH 31, 1993

OPERATORS WELL NO. #1

API WELL NO. 107-1571-N

STATE OF WEST VIRGINIA DEPARTMENT OF ENERGY OIL AND GAS DIVISION

WELL TYPE: OIL GAS LIQUID INJECTION WASTE DISPOSAL (IE "GAS" PRODUCTION STORAGE DEEP SHALLOW)

LOCATION: ELEVATION 915' est WATER SHED STILLWELL CR. DISTRICT UNION COUNTY WOOD QUADRANGLE Valley Mills

SURFACE OWNER NOWERY ACREAGE 45

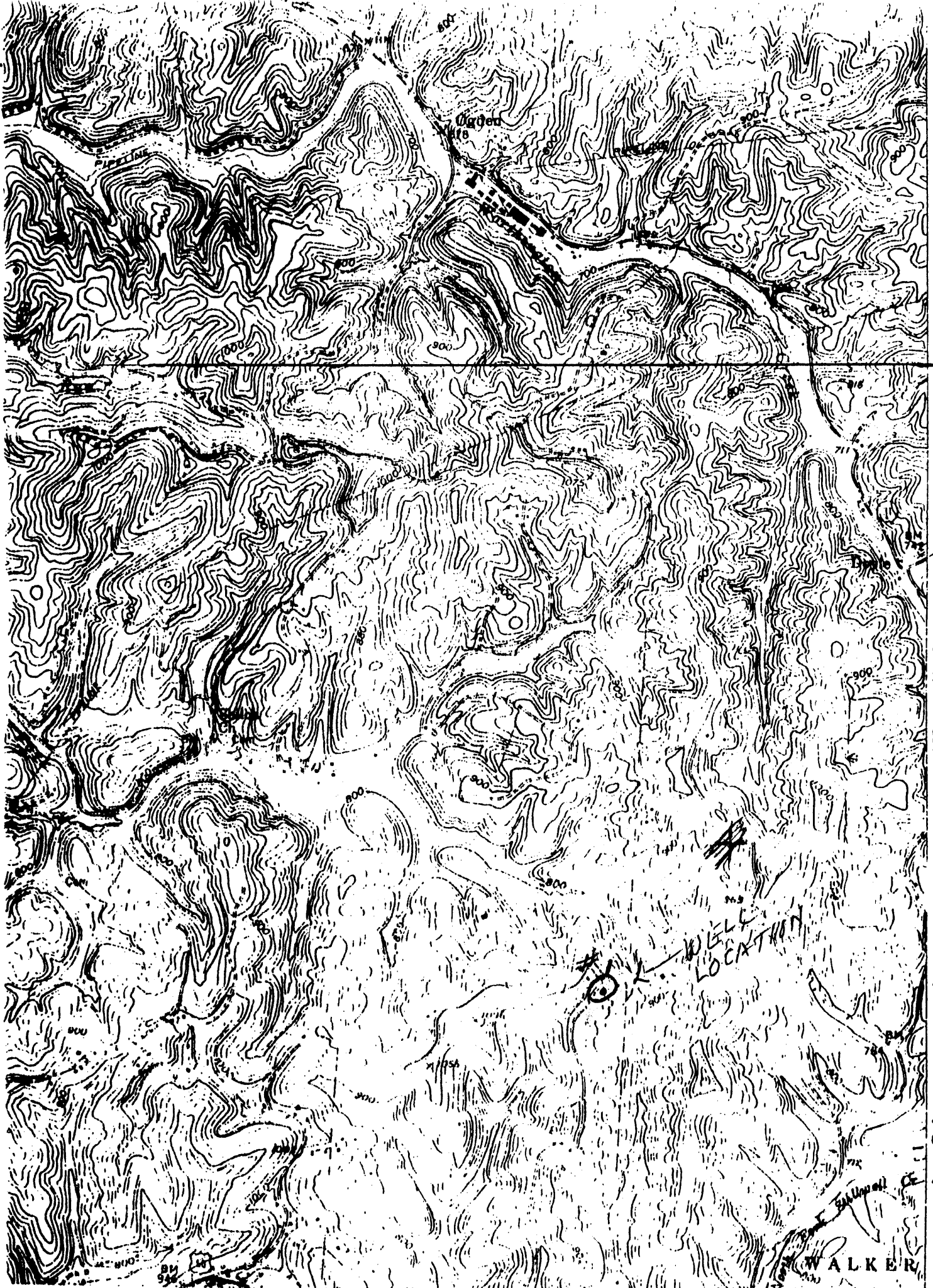
OIL & GAS ROYALTY OWNER EDNA E. WHARTON HEIRS LEASE ACREAGE 45 LEASE NO.

PRODUCING FORMATION BEREA TOTAL DEPTH 2300

WELL OPERATOR ROBERT P EVNS DESIGNATED AGENT JIN SIMON


ADDRESS 1334 S. KILLIAN DR, LAKE PARK, FL. 33403 ADDRESS RT. 2 BOX 159A WALKER, WVa. 26180-9802

AUG 16 1995




DEERWALK (JUNG U.S. 5014) W. 1:25,000  
Map Service Printing Co. U.S. 1:25,000

DALLISON 111 MI WEST UNION 41 MI 2,310,000 FEET (OHIO) © UNITED STATES GEOLOGICAL SURVEY, RESTON, VIRGINIA 1987 457000 1:25,000 39 81°22'30"



Howery  
#  
1  
2300



**ROAD CLASSIFICATION**

Primary highway, hard surface	—————	Light duty road, hard or improved surface
Secondary highway, hard surface	- - - - -	Unimproved road
( ) Interstate Route	{ } U.S. Route	( ) State Route

**VALLEY MILLS, W. VA. OHIO**

1987 04 11 024 888 1 0 1987

106 RESTON, VIRGINIA 22092  
E ON REQUEST

Revisions shown in purple compiled in cooperation with States of West Virginia and Ohio agencies from aerial photographs taken 1981. This information not held due to cost. Map edited 1987

1987  
PHOTOGRAPHED 1987  
DMA 4762 IV SW 31815 9054

362  
CH/  
PHI

Reynes

STATE OF WEST VIRGINIA  
DIVISION OF ENVIRONMENTAL PROTECTION  
SECTION OF OIL AND GAS

WELL REGISTER ASSIGNMENT

This API Number 47-107-01571, issued to EVANS, ROBERT P. is evidence of permission to operate the well that is referenced at the location described on the attached plat, subject to the provisions of Chapters 22 and 22B of the West Virginia Code of 1931, as amended, and all rules and regulations promulgated thereunder. The name and telephone number of the Oil and Gas Inspector for this well is GLEN ROBINSON -  
304-759-0579.

Spills or emergency discharges must be reported to 1-800-654-3312.

Failure to abide by all statutory and regulatory provisions governing all duties and operations hereunder may result in suspension or revocation of your permits and in addition may result in civil and/or criminal penalties.

The enclosed WR-35 must be completed by you and returned to this office. In addition annual production reports must be submitted on this well and failure to do so may require you to plug the well.

Theodore M. Streit  
Chief

By: 

Title: \_\_\_\_\_

Operator's Well No: NOWERY #1

Farm Name: NOWERY

API Well Number : 47-107-01571 N

Date Issued : 08/13/96

AUG 16 1996