

Janie
5/15/95

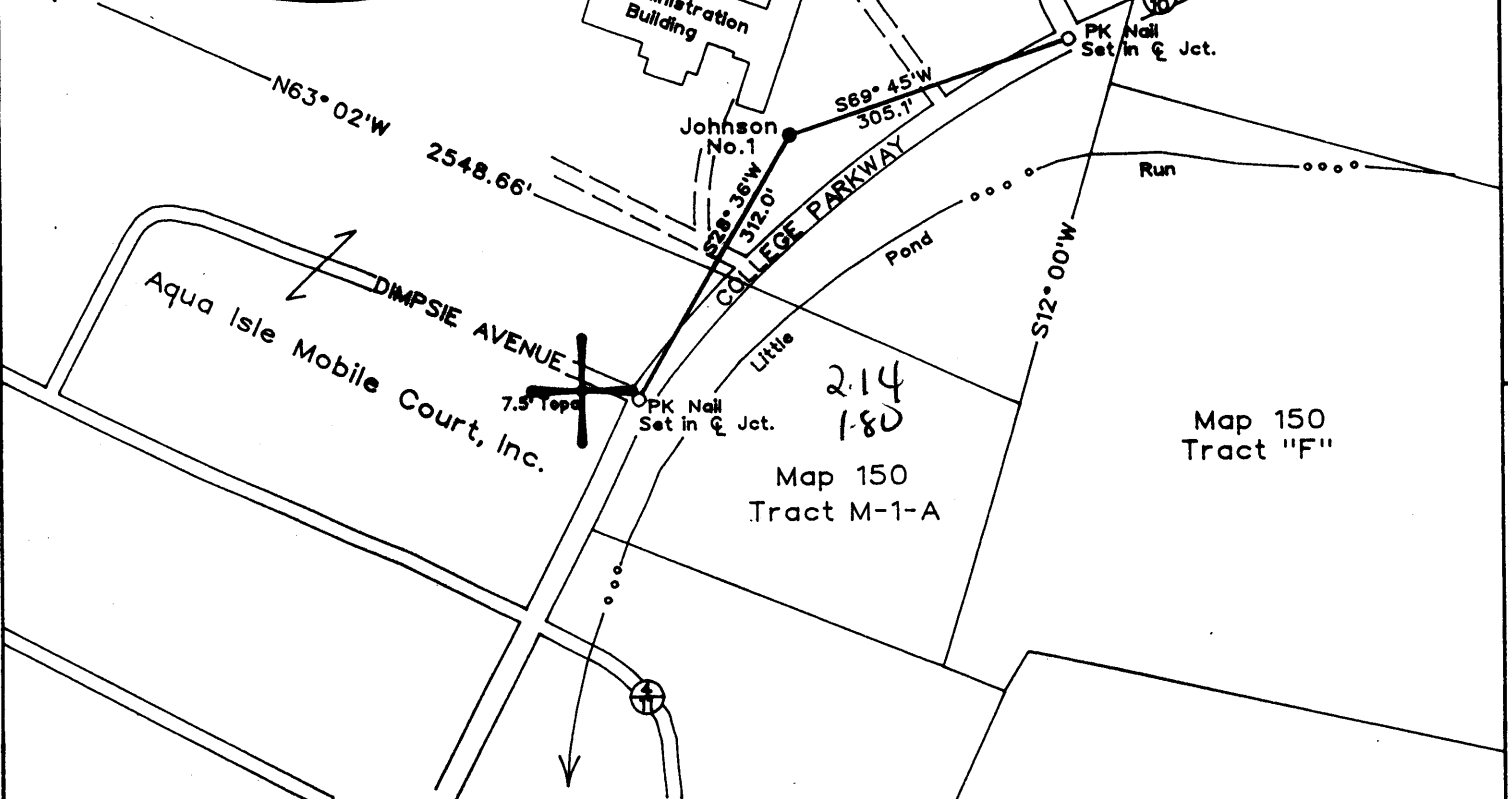
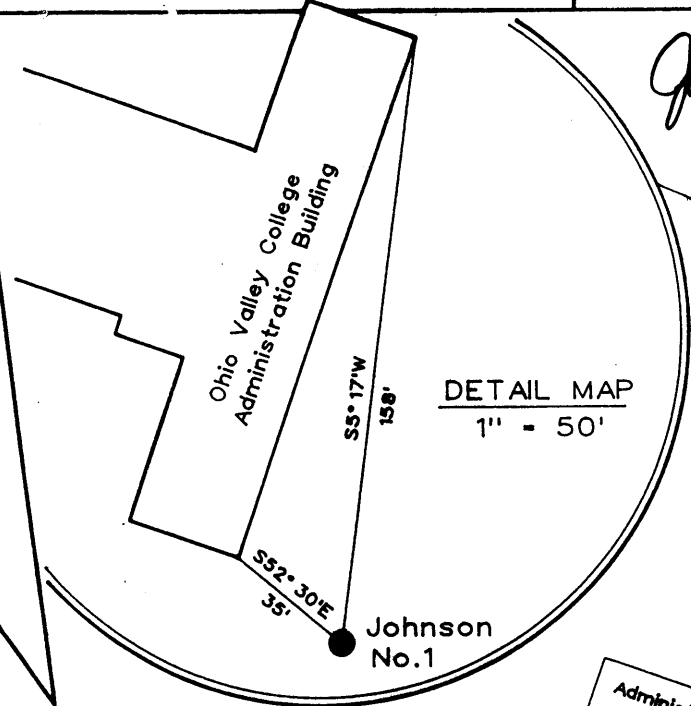
S.J. Ventures, Inc.
52.10 Ac.

Ohio Valley College
Administration Building

DETAIL MAP
1" = 50'

Wood County
Development
Authority
52.37 Ac.
(Ohio Valley College)


Ohio Valley
College, Inc.
7.4 Ac.



(H) DENOTES LOCATION OF WELL ON UNITED STATES TOPOGRAPHIC MAPS

FILE NO. 104-21
MAP NO. N20 N S 9 E W 49
SCALE 1" = 200'
MINIMUM DEGREE OF
ACCURACY 1 in 200
PROVEN SOURCE OF
ELEVATION Place of USGS BM
Elev. = 639'

I THE UNDERSIGNED, HEREBY CERTIFY THAT
THIS PLAT IS CORRECT TO THE BEST OF MY
KNOWLEDGE AND BELIEF AND SHOWS ALL THE
INFORMATION REQUIRED BY LAW AND THE REGU-
LATIONS ISSUED AND PRESCRIBED BY THE DEPART-
MENT OF MINES.
(SIGNED) *Timothy P. Roush*
TIMOTHY P. ROUSH PS 793



STATE OF WEST VIRGINIA
DIVISION OF ENERGY
OIL AND GAS SECTION



DATE May 8, 19 95
FARM E.E. Johnson NO. 1
API WELL NO.
47-107-01367P

WELL TYPE: OIL GAS LIQUID INJECTION WASTE DISPOSAL
(IF "GAS") PRODUCTION STORAGE DEEP SHALLOW
LOCATION: ELEVATION 649' WATERSHED Little Pond Run
DISTRICT Parkersburg COUNTY Wood
QUADRANGLE Parkersburg

SURFACE OWNER Wood County Development Authority ACREAGE 52.37 Ac.
OIL & GAS ROYALTY OWNER W.L. Curry LEASE ACREAGE _____
LEASE NO. _____

PROPOSED WORK: DRILL CONVERT DRILL DEEPER REDRILL FRACTURE OR
STIMULATE PLUG OFF OLD FORMATION PERFORATE NEW
FORMATION OTHER PHYSICAL CHANGE IN WELL (SPECIFY) _____

PLUG AND ABANDON CLEAN OUT AND REPLUG
TARGET FORMATION Berea ESTIMATED DEPTH 1620'
WELL OPERATOR W.L. Curry DESIGNATED AGENT W.L. Curry
ADDRESS Route 1, Box 176 ADDRESS Route 1, Box 176
Belpre, Ohio 45714 Belpre, Ohio 45714

JUN 08 1995

WV Division of Environmental Protection
AFFIDAVIT OF PLUGGING AND FILLING WELL

THIS AFFIDAVIT SHOULD BE IN TRIPLICATE, one copy mailed to the Division, one copy to be retained by the Well Operator and the third copy (and extra copies if required) should be mailed to each coal operator at their respective addresses.

Farm name: OHIO VALLEY COLLEGE Operator Well No.: CURRY/JOHNSON#1

LOCATION: Elevation: 649.00 Quadrangle: PARKERSBURG
District: PARKERSBURG County: WOOD
Latitude: 11150 Feet South of 39 Deg. 20 Min. 0 Sec.
Longitude 9550 Feet West of 81 Deg. 30 Min. 0 Sec.

Well Type: OIL X GAS _____

Company: W.L. Curry Coal Operator N/A
Route 2, Box 176 or Owner _____
Belpre, Ohio 45714 _____

Agent: W.L. Curry Coal Operator N/A
or Owner _____

Permit Issued: 05/16/95

AFFIDAVIT

STATE OF WEST VIRGINIA,
County of Wood ss:

Donald Coe and Mike Roberts being first duly sworn according to law depose and say that they are experienced in the work of plugging and filling oil and gas wells and were employed by the above named well operator, and participated in the work of plugging and filling the above well, and Glen Robinson Oil and Gas Inspector representing the Director, say that said work was commenced on the 11th day of May, 1995, and that the well was plugged and filled in the following manner:


TYPE	FROM	TO	PIPE REMOVED	LEFT
Gel	1650'	1906'	1" 1906'	0
Cement	1550'	1650'	2" 1906'	0
Gel	182'	1550'	5 3/4 0	1550'
Cement	0'	182'		

The 5 3/4" casing was perforated at 182' cement was circulated to surface and left inside the 5 3/4" casing

Description of monument: Survey of two permanent markers
and that the work of plugging and filling said well was completed on the 11th day of May, 1995.

And further deponents saith not.

Michael Roberts
Donald M. Coe
Brenda J. Harris
Notary Public



I and Donald M. Coe before me this 23rd day of May, 1995
My Commission expires June 4, 1996

Oil and Gas Inspector: _____