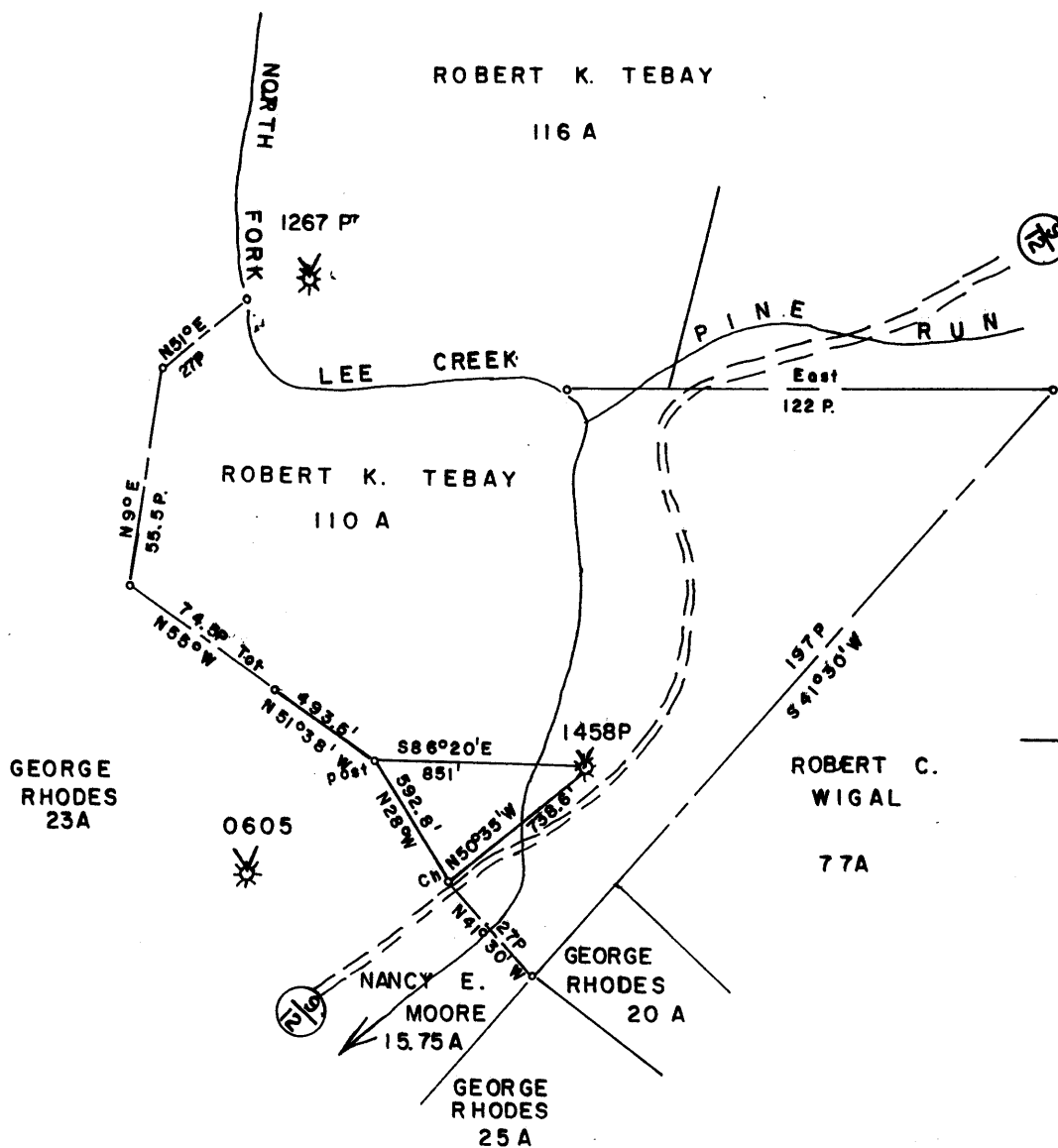



NORTH



FILE NO. \_\_\_\_\_  
 MAP \_\_\_\_\_ SQS \_\_\_\_\_  
 SCALE 1" = 800'  
 MINIMUM DEGREE OF ACCURACY 1 / 200  
 PROVEN SOURCE OF ELEVATION 47-107-0605  
 EL. 594.70

I, THE UNDERSIGNED, HEREBY CERTIFY THAT THIS PLAT IS CORRECT TO THE BEST OF MY KNOWLEDGE AND BELIEF AND SHOWS ALL THE INFORMATION REQUIRED BY LAW AND THE REGULATIONS ISSUED AND PRESCRIBED BY THE DEPARTMENT OF MINES.

(SIGNED) Curtis A. Lucas  
 CURTIS A. LUCAS LLS 275



**STATE OF WEST VIRGINIA**  
 DEPARTMENT OF MINES  
 OIL AND GAS DIVISION



DATE JULY 9, 19 91  
 FARM TEBAY NO. 1  
 API WELL NO.

47 - 107 - 1458 P  
 STATE COUNTY PERMIT

(+) DENOTES LOCATION OF WELL ON UNITED STATES TOPOGRAPHIC MAPS  
 WELL TYPE: OIL \_\_\_ GAS \_\_\_ LIQUID INJECTION \_\_\_ WASTE DISPOSAL \_\_\_  
 (IF "GAS,") PRODUCTION \_\_\_ STORAGE \_\_\_ DEEP \_\_\_ SHALLOW \_\_\_  
 LOCATION: ELEVATION 589 WATER SHED NORTH FORK LEE CREEK  
 DISTRICT HARRIS COUNTY WOOD  
 QUADRANGLE LUBECK

SURFACE OWNER ROBERT K TEBAY ACREAGE 110  
 OIL & GAS ROYALTY OWNER \_\_\_\_\_ LEASE ACREAGE \_\_\_\_\_

LEASE NO. \_\_\_\_\_

PROPOSED WORK: DRILL \_\_\_ CONVERT \_\_\_ DRILL DEEPER \_\_\_ REDRILL \_\_\_ FRACTURE OR  
 STIMULATE \_\_\_ PLUG OFF OLD FORMATION \_\_\_ PERFORATE NEW  
 FORMATION \_\_\_ OTHER PHYSICAL CHANGE IN WELL (SPECIFY) \_\_\_\_\_

PLUG AND ABANDON  CLEAN OUT AND REPLUG \_\_\_

TARGET FORMATION \_\_\_\_\_ ESTIMATED DEPTH \_\_\_\_\_  
 WELL OPERATOR WV DEPT OF ENERGY DESIGNATED AGENT  
 ADDRESS 1615 WASHINGTON ST E ADDRESS  
CHARLESTON WV 25311

STATE OF WEST VIRGINIA  
DEPARTMENT OF ENERGY  
DIVISION OF OIL AND GAS

Revised

AFFIDAVIT OF PLUGGING AND FILLING WELL

AFFIDAVITE SHOULD BE IN TRIPLICATE, one copy mailed to the Division, one copy to be retained by the Well Operator and the third copy (and extra copies if required) should be mailed to each coal operator at their respective addresses.

Farm name: Tebay Operator Well No.: Tebay #1

LOCATION: Elevation: 589 Quadrangle: Lubeck  
District: Harris County: Wood  
Latitude: 11,225 Feet South of 39 Deg. 12 Min. 30 Sec.  
Longitude 1,100 Feet West of 81 Deg. 42 Min. 30 Sec.  
Well type: OIL \_\_\_\_\_ GAS \_\_\_\_\_ x \_\_\_\_\_

Company: State of WV Dept of Mines Coal Operator \_\_\_\_\_  
Oil and Gas Division or Owner \_\_\_\_\_  
1615 Washington St. E \_\_\_\_\_  
Charleston, WV 25311 \_\_\_\_\_

Agent: \_\_\_\_\_ Coal Operator \_\_\_\_\_  
Inspector: Glen Robinson or Owner \_\_\_\_\_  
Permit Issued: \_\_\_\_\_

AFFIDAVIT

STATE OF WEST VIRGINIA,  
County of Upshur ss:

Alvin Sorcan and Mark Cogar being first duly sworn according to law depose and say that they are experienced in the work of plugging and filling oil and gas wells and were employed by State of WV Dept. of Mines Oil and Gas, well operator, and participated in the work of plugging and filling the above well, that said work was commenced on the 10 day of June, 1991, and that the well was plugged and filled in the following manner:

TYPE	FROM	TO	PIPE REMOVED	LEFT
cement	527	surface	0	0


Description of monument: 7" casing with API number 7' out of ground

and that the work of plugging and filling said well was completed on the 14 day of June, 1991.

And further deponents saith not.

Alvin Sorcan  
Mark Cogar  
Joyce K Harlow  
Notary Public

Sworn and subscribe before me this 12 day of July, 1991  
My commission expires June 16, 1993



JUL 29 1991