

Jamie 5/18/90

LATITUDE 39°17'30"

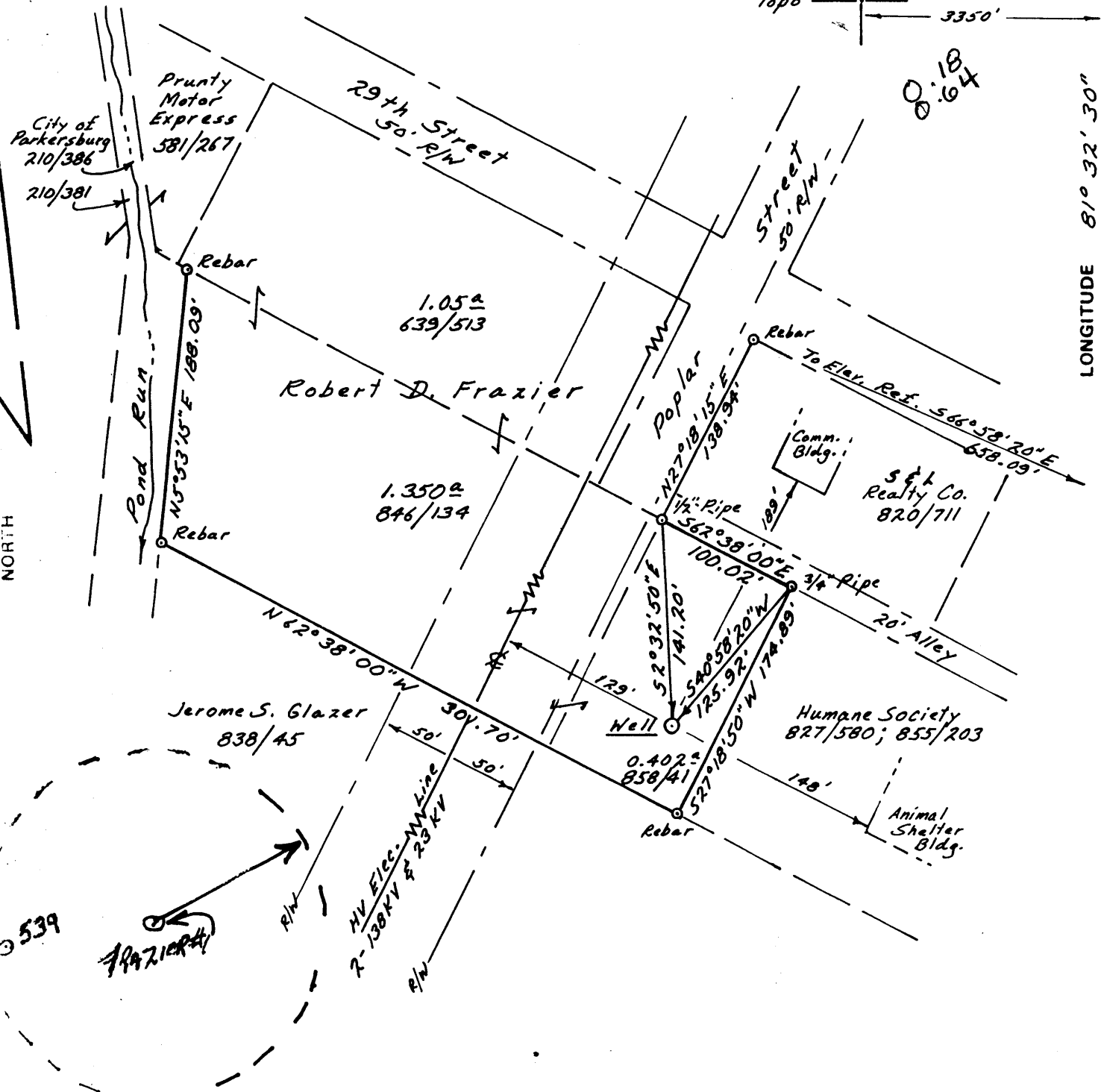
920'

Topo

3350'

0.18  
0.64

LONGITUDE 81°32'30"



FILE NO. 90-0308-034  
 DRAWING NO. \_\_\_\_\_  
 SCALE 1" = 100'  
 MINIMUM DEGREE OF ACCURACY 1:5000  
 PROVEN SOURCE OF ELEVATION 603.03' Hydrant Head Bolt, 29th & Walnut Streets, per City of Parkersburg Records

I THE UNDERSIGNED, HEREBY CERTIFY THAT THIS PLAT IS CORRECT TO THE BEST OF MY KNOWLEDGE AND BELIEF AND SHOWS ALL THE INFORMATION REQUIRED BY LAW AND THE REGULATIONS ISSUED AND PRESCRIBED BY THE DEPARTMENT OF MINES.  
 (SIGNED) E. J. McH...  
 R.P.E. \_\_\_\_\_ L.L.S. 276

PLACE SEAL HERE

STATE OF WEST VIRGINIA  
 DEPARTMENT OF MINES  
 OIL AND GAS DIVISION



DATE March 29, 19 90  
 OPERATOR'S WELL NO. 1  
 API WELL NO. \_\_\_\_\_  
47 - 107 - 1455  
 STATE COUNTY PERMIT

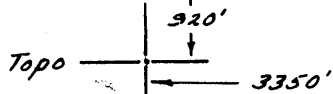
(+) DENOTES LOCATION OF WELL ON UNITED STATES TOPOGRAPHIC MAPS  
 WELL TYPE: OIL \_\_\_ GAS X LIQUID INJECTION \_\_\_ WASTE DISPOSAL \_\_\_  
 (IF "GAS,") PRODUCTION X STORAGE \_\_\_ DEEP \_\_\_ SHALLOW X  
 LOCATION: ELEVATION 594 WATER SHED Pond Run of Ohio River  
 DISTRICT Parkersburg 4 COUNTY Wood  
 QUADRANGLE Parkersburg 7 1/2  
 SURFACE OWNER Robert D. Frazier ACREAGE 2.8029  
 OIL & GAS ROYALTY OWNER Robert D. Frazier LEASE ACREAGE \_\_\_\_\_  
 LEASE NO. \_\_\_\_\_  
 PROPOSED WORK: DRILL X CONVERT \_\_\_ DRILL DEEPER \_\_\_ REDRILL \_\_\_ FRACTURE OR STIMULATE \_\_\_ PLUG OFF OLD FORMATION \_\_\_ PERFORATE NEW FORMATION \_\_\_ OTHER PHYSICAL CHANGE IN WELL (SPECIFY) \_\_\_\_\_

PLUG AND ABANDON \_\_\_ CLEAN OUT AND REPLUG \_\_\_  
 TARGET FORMATION Gordon ESTIMATED DEPTH 2300'  
 WELL OPERATOR Atlas Trailer Rentals DESIGNATED AGENT Robert D. Frazier  
 ADDRESS 504 29th Street 4585 ADDRESS 50 Oakwood Estates

JUN 17 1991

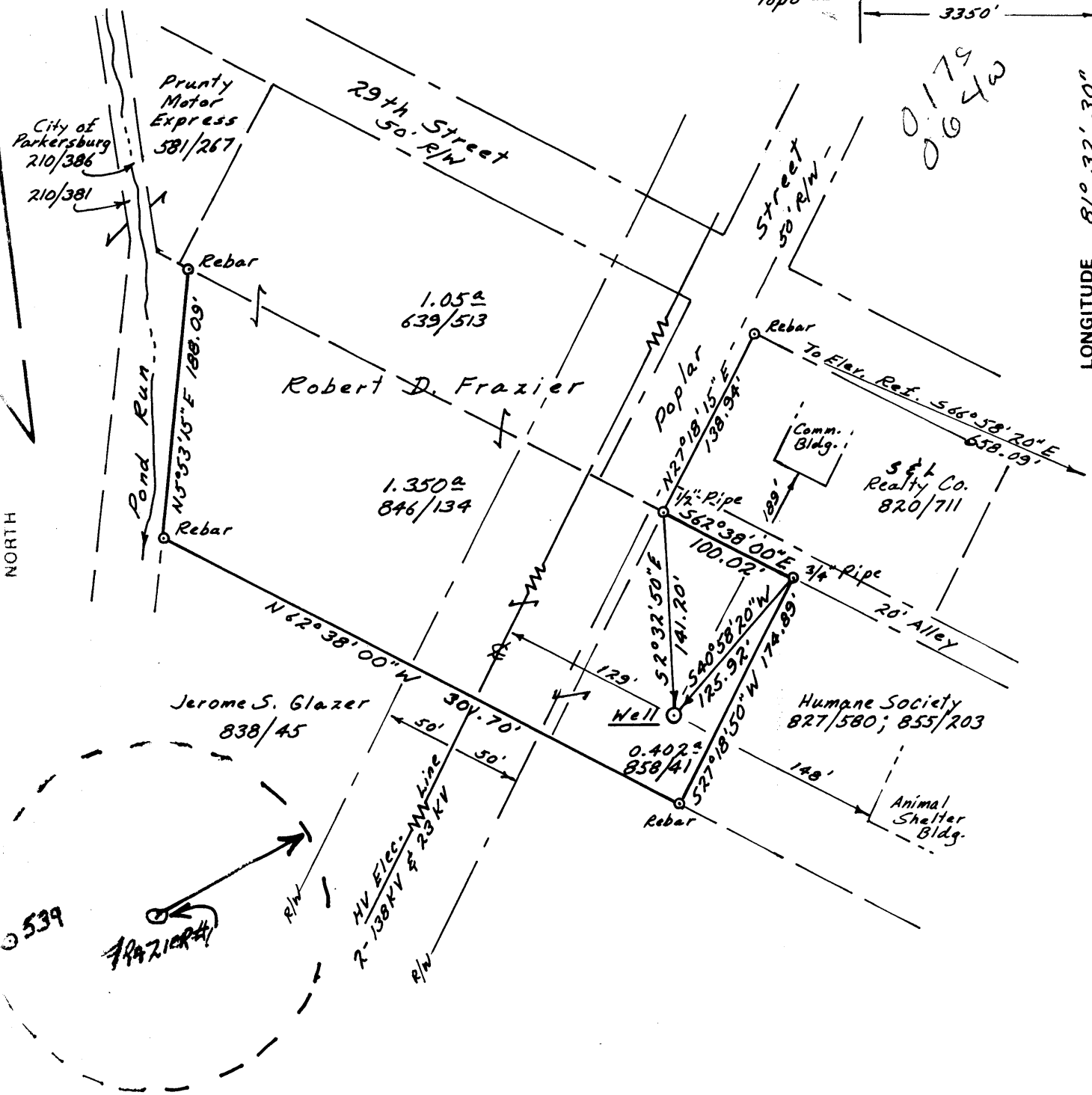
Jamie 5/18/90

LATITUDE 39°17'30"



LONGITUDE 81°32'30"

0179  
0642



FILE NO. 90-0308-034  
 DRAWING NO. \_\_\_\_\_  
 SCALE 1" = 100'  
 MINIMUM DEGREE OF ACCURACY 1:5000  
 PROVEN SOURCE OF ELEVATION 603.03' Hydrant Head Belt, 29th & Walnut Streets, per City of Parkersburg Records

I THE UNDERSIGNED, HEREBY CERTIFY THAT THIS PLAT IS CORRECT TO THE BEST OF MY KNOWLEDGE AND BELIEF AND SHOWS ALL THE INFORMATION REQUIRED BY LAW AND THE REGULATIONS ISSUED AND PRESCRIBED BY THE DEPARTMENT OF MINES.  
 (SIGNED) E. J. McHenry  
 R.P.E.: \_\_\_\_\_ L.L.S. 276

PLACE SEAL HERE

STATE OF WEST VIRGINIA  
 DEPARTMENT OF MINES  
 OIL AND GAS DIVISION



DATE March 29, 19 90  
 OPERATOR'S WELL NO. 1  
 API WELL NO. \_\_\_\_\_  
47 - 107 - 1455  
 STATE COUNTY PERMIT

(+) DENOTES LOCATION OF WELL ON UNITED STATES TOPOGRAPHIC MAPS  
 WELL TYPE: OIL \_\_\_ GAS X LIQUID INJECTION \_\_\_ WASTE DISPOSAL \_\_\_  
 (IF "GAS,") PRODUCTION X STORAGE \_\_\_ DEEP \_\_\_ SHALLOW X  
 LOCATION: ELEVATION 594 WATER SHED Pond Run of Ohio River  
 DISTRICT Parkersburg 4 COUNTY Wood  
 QUADRANGLE Parkersburg 7 1/2'  
 SURFACE OWNER Robert D. Frazier ACREAGE 2.8022  
 OIL & GAS ROYALTY OWNER Robert D. Frazier LEASE ACREAGE \_\_\_  
 LEASE NO. \_\_\_\_\_  
 PROPOSED WORK: DRILL X CONVERT \_\_\_ DRILL DEEPER \_\_\_ REDRILL \_\_\_ FRACTURE OR STIMULATE \_\_\_ PLUG OFF OLD FORMATION \_\_\_ PERFORATE NEW FORMATION \_\_\_ OTHER PHYSICAL CHANGE IN WELL (SPECIFY) \_\_\_\_\_

PLUG AND ABANDON \_\_\_ CLEAN OUT AND REPLUG \_\_\_  
 TARGET FORMATION Gordon ESTIMATED DEPTH 2300'  
 WELL OPERATOR Atlas Trailer Rentals, Inc. DESIGNATED AGENT Robert D. Frazier  
 ADDRESS 504 29th Street 4585 ADDRESS 50 Oakwood Estates Parkersburg, W. Va. 26101

MAY 29 1990

RECEIVED  
MAY 14 1990  
DEPT. OF ENERGY

107 1455 Issued 5/22/90  
Expired 5/22/92  
Page \_\_\_ of \_\_\_

STATE OF WEST VIRGINIA  
DEPARTMENT OF ENERGY, DIVISION OF OIL AND GAS  
WELL WORK PERMIT APPLICATION

- 1) Well Operator: Atlas Trailer Rentals, Inc. 2905 (4) 531
- 2) Operator's Well Number: Frazier #1 3) Elevation: 594
- 4) Well type: (a) Oil X / <sup>and</sup> ~~or~~ Gas X /  
(b) If Gas: Production X / Underground Storage    /  
Deep    / Shallow X /
- 5) Proposed Target Formation(s): Gordon
- 6) Proposed Total Depth: 2,300 feet
- 7) Approximate fresh water strata depths: 60' 72' 47' 207' 277'
- 8) Approximate salt water depths: 900' 897' 877' 1462'
- 9) Approximate coal seam depths: N/A
- 10) Does land contain coal seams tributary to active mine? Yes    / No X /
- 11) Proposed Well Work: Drill & Stimulate New Well
- 12)

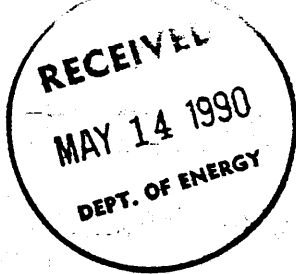
CASING AND TUBING PROGRAM

TYPE	SPECIFICATIONS			FOOTAGE INTERVALS		CEMENT
	Size	Grade	Weight per ft.	For drilling	Left in well	Fill-up (cu. ft.)
<u>YPR 4/30/90</u> Conductor	10 3/4"			90'	90'	Drive
Fresh Water	7"			450'	450'	CTS
Coal	N/A					38CSF18-11.3
Intermediate						38CSF18-11.2.2
Production	4 1/2"			2,300'	2,300'	By rule 38-18.11.1
Tubing						
Liners						

PACKERS : Kind \_\_\_\_\_  
Sizes \_\_\_\_\_  
Depths set \_\_\_\_\_

For Division of Oil and Gas Use Only

Fee(s) paid:  Well Work Permit  Reclamation Fund  WPCP  
 Plat  WW-9  WW-2B  Bond \$10 L.C.  Agent  
(Type)



1) Date: 5-14-90  
2) Operator's well number  
Frazier #1  
3) API Well No: 47 - 107 - 1455  
State - County - Permit

STATE OF WEST VIRGINIA  
DEPARTMENT OF ENERGY, DIVISION OF OIL AND GAS

NOTICE AND APPLICATION FOR A WELL WORK PERMIT

4) Surface Owner(s) to be served:  
(a) Name Robert D. Frazier  
Address 504 29th. Street  
Parkersburg, WVa. 26101  
(b) ~~XXXX~~ or 50 Oakwood Estates  
Address Parkersburg, wva. 26101  
(c) Name \_\_\_\_\_  
Address \_\_\_\_\_

5) (a) Coal Operator:  
Name \_\_\_\_\_  
Address NA  
(b) Coal Owner(s) with Declaration  
Name \_\_\_\_\_  
Address NA  
Name \_\_\_\_\_  
Address \_\_\_\_\_

6) Inspector Glen P. Robinson  
Address Rt. 1, #6 Mt. Pleasant Est.  
Mineralwells, WVa. 26150  
Telephone (304)- 489-2736

(c) Coal Lessee with Declaration  
Name \_\_\_\_\_  
Address NA

TO THE PERSON(S) NAMED ABOVE TAKE NOTICE THAT:

\_\_\_\_\_ Included is the lease or leases or other continuing contract or contracts by which I hold the right to extract oil and gas OR  
\_\_\_\_\_ Included is the information required by Chapter 22B, Article 1, Section 8(d) of the Code of West Virginia (see page 2)

I certify that as required under Chapter 22B of the West Virginia Code I have served copies of this notice and application, a location plat, and accompanying documents pages 1 through \_\_\_\_\_ on the above named parties, by:  
XX Personal Service (Affidavit attached)  
\_\_\_\_\_ Certified Mail (Postmarked postal receipt attached)  
\_\_\_\_\_ Publication (Notice of Publication attached)

I have read and understand Chapter 22B and 38 CSR 11-18, and I agree to the terms and conditions of any permit issued under this application. I certify under penalty of law that I have personally examined and am familiar with the information submitted on this application form and all attachments, and that based on my inquiry of those individuals immediately responsible for obtaining the information, I believe that the information is true, accurate, and complete.

I am aware that there are significant penalties for submitting false information, including the possibility of fine and imprisonment.

Well Operator Atlas Trailer Rentals, Inc.  
By: Robert D. Frazier  
Its: Owner  
Address 504 29th. St  
Parkersburg, wva. 26101  
Telephone 304-485-3853



OFFICIAL SEAL  
NOTARY PUBLIC  
STATE OF WEST VIRGINIA  
JAMES S. STEVENS, JR.  
Department of Energy, Oil & Gas  
322 70th St., SE, Charleston, WV 25304  
My Commission Expires Aug. 31, 1998

Subscribed and sworn before me this 14 day of MAY, 1990  
James S. Stevens, Jr. Notary Public  
My commission expires Aug. 31, 1998