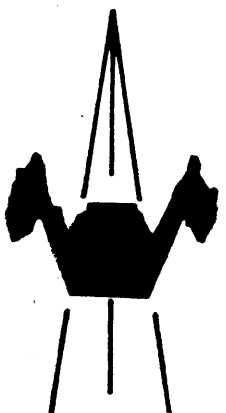
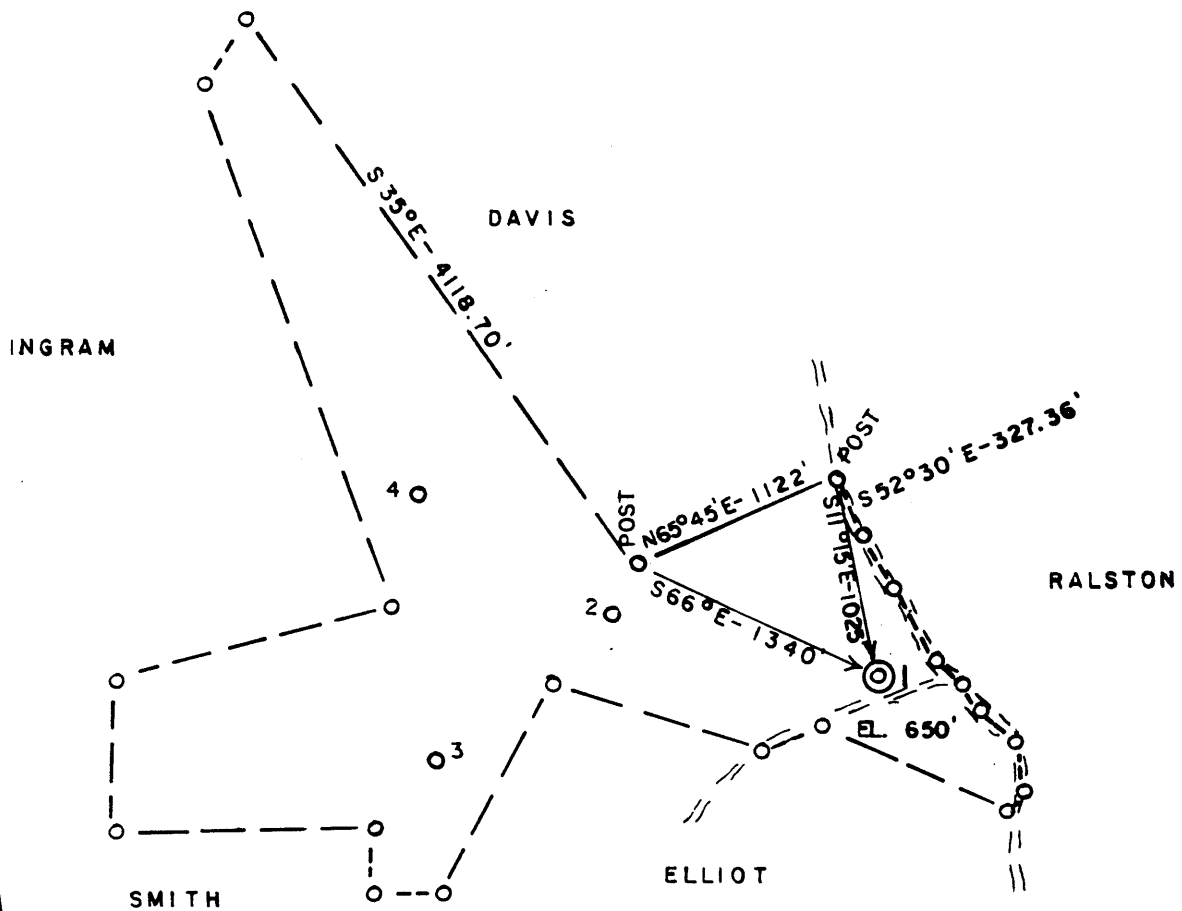


1940' SOUTH
5600' WEST

Longitude 81° 22' 30"



ACCURACY: 1 / 200

- New Location
- Drill Deeper
- Abandonment
- Fracture
- Redrill
- Other

Formation GORDON
 Est. Depth 2800'

Oil
 Gas
 Other

Source of Elevation ROUTE 2 (620')

I, the undersigned, hereby certify that this map is correct to the best of my knowledge and belief and shows all the information required by paragraph 6 of the rules and regulations of the oil and gas section of the mining laws of West Virginia.

Chet Waterman
 CHET WATERMAN
 ENGINEER

Company BEREA OIL & GAS CORP.
 Address CLARKSBURG, WV
 Surface Owner WILLIAM HIVELY
 Mineral Owner WILLIAM HIVELY

Well No. 1 Acres 104
 Elevation 650' *MT*
 Quadrangle VALLEY MILLS Series 7.5
 County WOOD District UNION
 Date 1/6/81 Scale 1" = 1000'

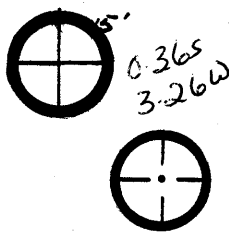
STATE OF WEST VIRGINIA
 DEPARTMENT OF MINES
 OIL AND GAS DIVISION
 CHARLESTON

WELL LOCATION MAP

47 - 107 - 1135
 STATE COUNTY PERMIT

+ Denotes location of well on United States Topographic Maps.
 Engineer CHET WATERMAN
 Engineer's Registration No. 3788 File No. 81-004

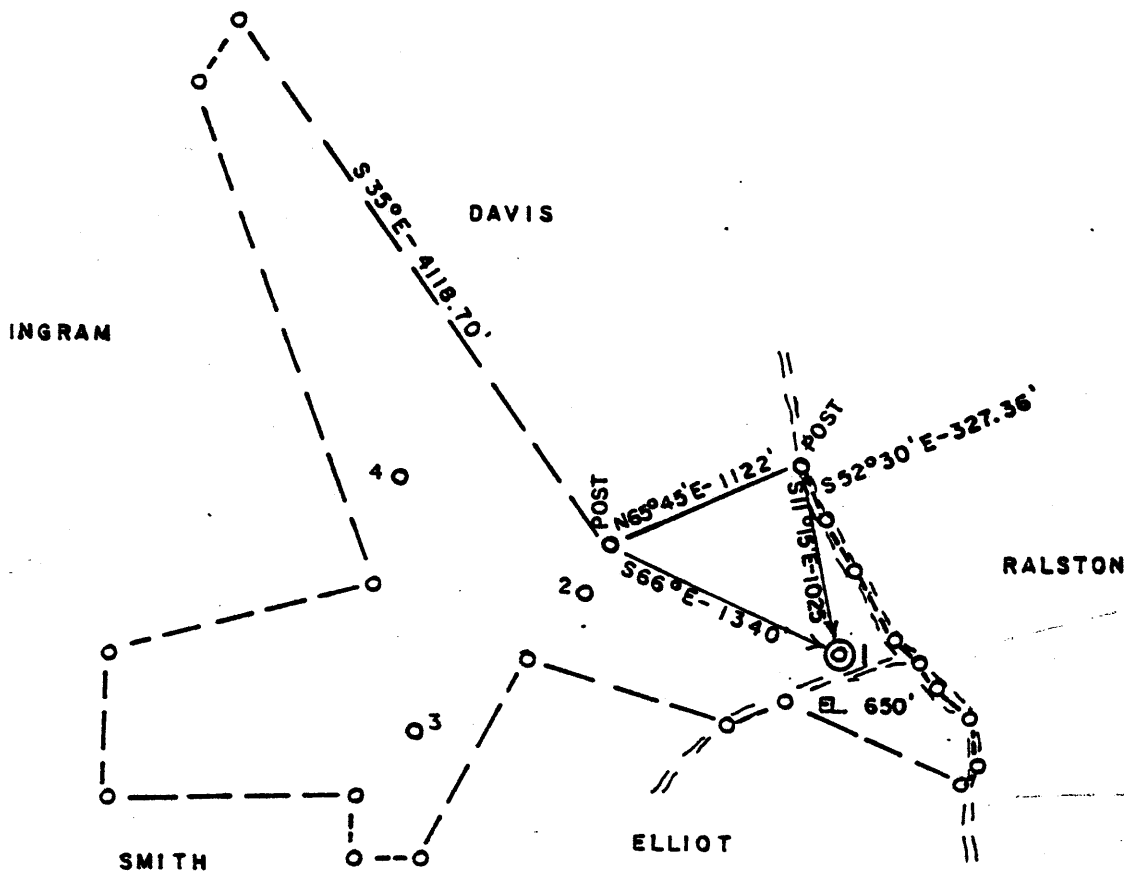
MAR 1 1984



Latitude 39° 20' 00"

1940' SOUTH
5600' WEST

Longitude 81° 20' 30"



ACCURACY: 1 / 200

- New Location
- Drill Deeper
- Abandonment
- Fracture
- Redrill
- Other

Formation GORDON

Oil

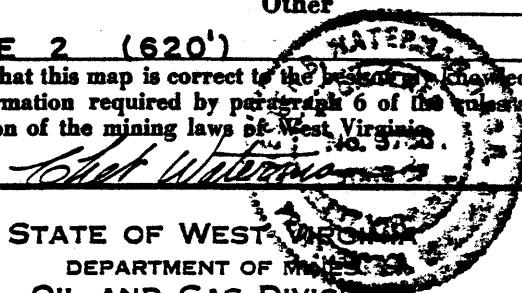
Est. Depth 2800'

Gas

Other

Source of Elevation ROUTE 2 (620')

I, the undersigned, hereby certify that this map is correct to the best of my knowledge and belief and shows all the information required by paragraph 6 of the rules and regulations of the oil and gas section of the mining laws of West Virginia.



Company BEREA OIL & GAS CORP.

Address CLARKSBURG, WV

Surface Owner WILLIAM HIVELY

Mineral Owner WILLIAM HIVELY

Well No. 1 Acres 104

Elevation 650' *Marietta*

Quadrangle VALLEY MILLS Series 7.5 SC

County WOOD District UNION

Date 1/6/81 Scale 1" = 1000'

STATE OF WEST VIRGINIA
DEPARTMENT OF MINES
OIL AND GAS DIVISION
CHARLESTON

WELL LOCATION MAP

47 - 107 - 1135
STATE COUNTY PERMIT

+ Denotes location of well on United States Topographic Maps.

Engineer CHET WATERMAN

Engineer's Registration No. 3788 File No. 81-004

FEB 13 1981



STATE OF WEST VIRGINIA
DEPARTMENT OF MINES

RECEIVED

JAN 23 1981

Oil and Gas Division

OIL AND GAS WELL PERMIT APPLICATION

OIL & GAS DIVISION
DEPARTMENT OF MINES

TO THE DEPARTMENT OF MINES,
Charleston, W. Va.

DATE January 22, 1981

Surface Owner William Hively
Address Rt. 1, Box 281, Waverly, WV 26184
Mineral Owner William Hively et ux & Wallace
Address Same Patrick Malley
Coal Owner William Hively et ux & Wallace
Address Same Patrick Malley
Coal Operator N/A

Company Berea Oil and Gas Corporation
Address 652 Empire Bank Bldg., Clarksburg, WV 26301
Farm W. Hively Acres 104
Location (waters) Carpenter Run
Well No. 1 Elevation 650'
District Union County Wood
Quadrangle Valley Mills

Address _____

THIS PERMIT MUST BE POSTED AT THE WELL SITE

All provisions being in accordance with Chapter 22, of the W. Va. Code, the location is hereby approved for drilling. This permit shall expire if operations have not commenced by 9-26-81.

INSPECTOR
TO BE NOTIFIED Paul Goodnight

ADDRESS Smithville, WV 26178

PHONE 304/477-3660

J. R. Murray
Deputy Director - Oil & Gas Division

GENTLEMEN:

The undersigned well operator is entitled to drill upon the above named farm or tract of land for oil and gas, having fee title thereto, (or as the case may be) under grant or lease dated November 21, 1980 by William H. Hively et ux made to Berea Oil & Gas Corp. and recorded on the 24th day of November 1980, in Wood County, Book 748 Page 23

XX NEW WELL _____ DRILL DEEPER _____ REDRILL _____ FRACTURE OR STIMULATE
_____ OIL AND GAS WELL ORIGINALLY DRILLED BEFORE JUNE 5, 1969.

The enclosed plat was prepared by a registered engineer or licensed land surveyor and all coal owners and/or operators have been notified as of the above date.

The above named coal owners and/or operator are hereby notified that any objection they wish to make, or are required to make by Section 3 of the Code, must be received by, or filed with the Department of Mines within ten (10) days. *

Copies of this notice and the enclosed plat were mailed by registered mail, or delivered to the above named coal operators or coal owners at their above shown respective address _____ day _____ before, or on the same day with the mailing or delivery of this copy to the Department of Mines at Charleston, West Virginia.

PLEASE SUBMIT COPIES OF ALL
GEOPHYSICAL LOGS DIRECTLY TO:

WEST VIRGINIA GEOLOGICAL AND
ECONOMIC SURVEY
P. O. BOX 879
MORGANTOWN, WEST VIRGINIA 26505
AC-304 - 292-6331

Address
of
Well Operator

Very truly yours,
(Sign Name) William Hively
Well Operator

BEREA OIL AND GAS CORPORATION
652 Empire Bank Bldg.
Street
Fourth and Main Streets
Clarksburg
City or Town
West Virginia 26301
State

SECTION 3. If no objections are filed or found by the Department of mines, within said period of ten days from the receipt of notice and plat by the department of mines, to said proposed location, the department shall forthwith issue to the well operator a permit reciting the filing of such plat, that no objections have been made by the coal operators or found thereto by the department and that the same is approved and the well operator authorized to proceed.

47-107-1135 _____ PERMIT NUMBER

"I have read and understand the reclamation requirements as set forth in Chapter 22, Article 4, Section 12-b and will carry out the specified requirements."

Signed by _____

BLANKET BOND

THIS IS AN ESTIMATE ONLY
ACTUAL INFORMATION WILL BE SUBMITTED ON OG-10 UPON COMPLETION

PROPOSED WORK ORDER TO XX DRILL _____ DEEPEN _____ FRACTURE-STIMULATE _____
 DRILLING CONTRACTOR: (If Known) _____ RESPONSIBLE AGENT: _____
 NAME N/A _____ NAME Mark Schumacher _____
 ADDRESS _____ ADDRESS 652 Empire Bank Bldg., Clarksburg, WV _____
 TELEPHONE _____ TELEPHONE 304/624-6429 _____ 26301 _____
 ESTIMATED DEPTH OF COMPLETED WELL: 2800' ROTARY XX CABLE TOOLS _____
 PROPOSED GEOLOGICAL FORMATION: Gordon _____
 TYPE OF WELL: OIL X GAS X COMB. X STORAGE _____ DISPOSAL _____
 RECYCLING _____ WATER FLOOD _____ OTHER _____

TENTATIVE CASING PROGRAM:

CASING AND TUBING SIZE	USED FOR DRILLING	LEFT IN WELL	CEMENT FILL UP OR SACKS - CUBIC FT.
20 - 16			
13 - 10			
9 - 5.8			
8 - 5.8 <u>XX</u>	<u>250'</u>	<u>250'</u>	<u>Surface</u>
7			
5 1/2			
4 1/2 <u>XX</u>	<u>T.D.</u>	<u>T.D.</u>	<u>400'</u>
3			<u>Perf. Top</u>
2			<u>Perf. Bottom</u>
Liners			<u>Perf. Top</u>
			<u>Perf. Bottom</u>

APPROXIMATE FRESH WATER DEPTHS 150 FEET SALT WATER 1500 FEET
 APPROXIMATE COAL DEPTHS None
 IS COAL BEING MINED IN THE AREA? No BY WHOM? _____

TO DRILL:

SUBMIT FIVE (5) COPIES OF OG - 1, \$100.00 PERMIT FEE, PERFORMANCE BOND AND PERMANENT COPY OF PLAT.

TO DRILL DEEPER OR REDRILL:

SUBMIT FIVE (5) COPIES OF OG - 1, SHOWING ORIGINAL PERMIT NUMBER AND PERFORMANCE BOND. ON WELLS DRILLED PRIOR TO 1929, A PERMANENT COPY OF THE PLAT AND THE ORIGINAL WELL RECORD MUST ALSO BE SUBMITTED.

TO FRACTURE - STIMULATE:

OIL AND/OR GAS WELL ORIGINALLY DRILLED BEFORE JUNE 5, 1929, FIVE (5) COPIES OG - 1, PERFORMANCE BOND, PERMANENT PLAT AND ORIGINAL WELL RECORD.

OIL AND/OR GAS WELL ORIGINALLY DRILLED ON AND/OR AFTER JUNE 5, 1929, FIVE COPIES OG - 1, SHOWING ORIGINAL PERMIT NUMBER, AND PERFORMANCE BOND.

Required forms must be filed within ninety (90) days of completion for bond release. Inspector to be notified twenty-four (24) hours in advance.

The following waiver must be completed by the coal operator if the permit is to be issued within ten days of receipt thereof.

WAIVER: I the undersigned, Agent for _____ Coal Company, Owner or Operator of the coal under this lease have examined and place on our mine maps this proposed well location.

We the _____ Coal Company have no objections to said well being drilled at this location, providing operator has complied with all rules and regulations in Articles 4, 5, and 7, Chapter 22 of the West Virginia Code.

 For Coal Company

 Official Title