
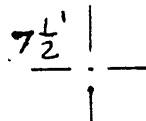
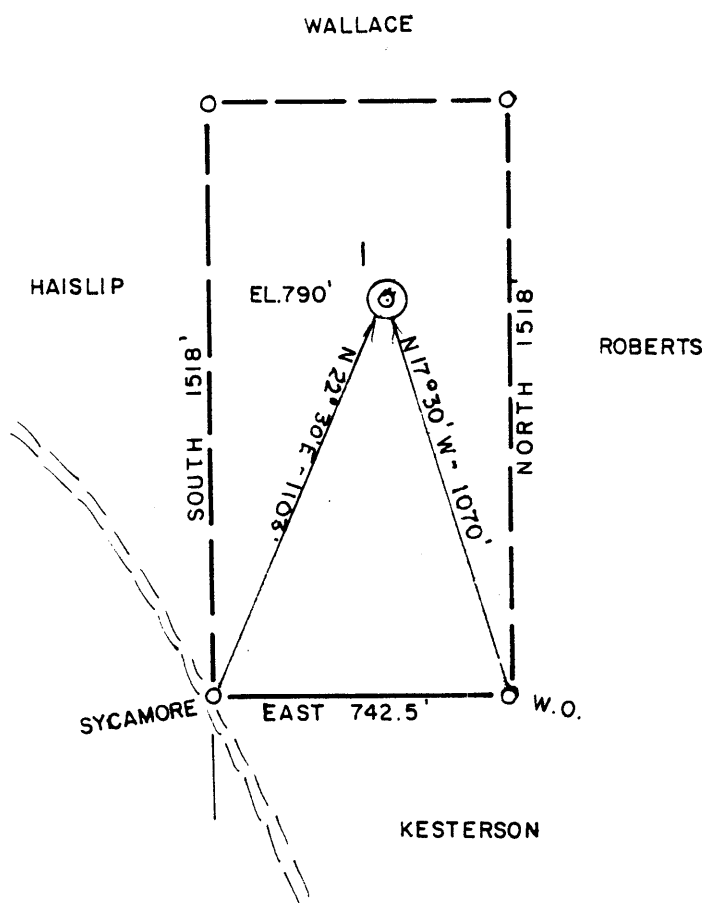


10 620' SOUTH
1300' WEST

30"

81° 25' - 27'
81° 8'

(15')
Longitude



ACCURACY: 1'/200'

- New Location
- Drill Deeper
- Abandonment
- Fracture
- Redrill
- Other

Formation GORDON

Oil


Est. Depth 2800'

Gas

Other

Source of Elevation ROUTE 2 (791')

I, the undersigned, hereby certify that this map is correct to the best of my knowledge and belief and shows all the information required by paragraph 6 of the rules and regulations of the oil and gas section of the mining laws of West Virginia.



Company BEREA OIL & GAS CORP.
 Address BUFFALO, NY
 Surface Owner D. MATLACK, ET AL
 Mineral Owner " " " " "

Well No. 1 Acres 25
 Elevation 845' MARIETTA 15'
 Quadrangle VALLEY MILLS Series 7.5'
 County WOOD District UNION
 Date 7/25/80 Scale 1" = 500'

STATE OF WEST VIRGINIA
 DEPARTMENT OF MINES
 OIL AND GAS DIVISION
 CHARLESTON

WELL LOCATION MAP
47 - 107 - 1062
 STATE COUNTY PERMIT

CANCELLED

+ Denotes location of well on United States Topographic Maps.
 Engineer CHET WATERMAN
 APR 24 1984

Engineer's Registration No. 3788 File No. 80-421

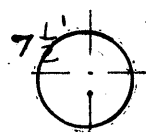
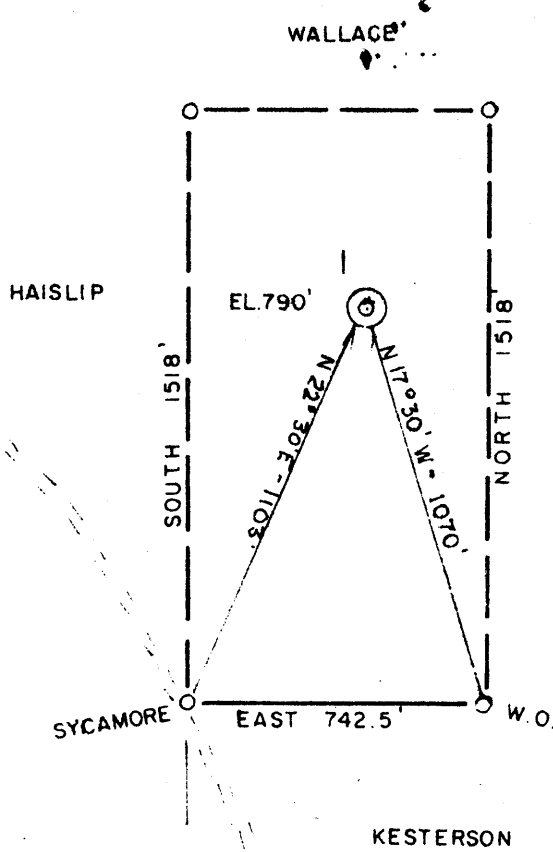
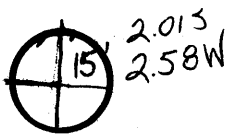
NO 8 20-70

Latitude 39° 20' 00"

10 620' SOUTH
1300' WEST

25' 27'
81° 81°

(15') Longitude



ACCURACY: 1'/200'

- New Location
- Drill Deeper
- Abandonment
- Fracture
- Redrill
- Other

Formation GORDON Oil
 Est. Depth 2800' Gas
 Other

Source of Elevation ROUTE 2 (791')
 I, the undersigned, hereby certify that this map is correct to the best of my knowledge and belief and shows all the information required by paragraph 6 of the rules and regulations of the oil and gas section of the mining laws of West Virginia.

Chet Waterman

Company BEREA OIL & GAS CORP.
 Address BUFFALO, NY
 Surface Owner D. MATLACK, ET AL
 Mineral Owner " " " " "
 Well No. 1 Acres 25
 Elevation 845' MARIETTA 15'SW
 Quadrangle VALLEY MILLS Series 7.5'
 County WOOD District UNION
 Date 7/25/80 Scale 1" = 500'

STATE OF WEST VIRGINIA
 DEPARTMENT OF MINES
 OIL AND GAS DIVISION
 CHARLESTON

WELL LOCATION MAP
47 - 107 - 1062
 STATE COUNTY PERMIT

+ Denotes location of well on United States Topographic Maps.
 Engineer CHET WATERMAN
 Engineer's Registration No. 3788 File No. 80-421

SEP 10 1980



STATE OF WEST VIRGINIA
DEPARTMENT OF MINES

Oil and Gas Division

OIL AND GAS WELL PERMIT APPLICATION

RECEIVED
AUG 19 1980

OIL & GAS DIVISION
DEPARTMENT OF MINES

TO THE DEPARTMENT OF MINES,
Charleston, W. Va.

DATE August 28, 1980
Company Berea Oil & Gas Corp.
Address See well operator below
Farm Matlack Acres 25
Location (waters) Five Mile Run
Well No. 1 Elevation 845'
District Union County Wood
Quadrangle Valley Mills

Surface Owner David R. Matlack et al
Address 707 42nd Street
Vienna, W. Va. 26105
Mineral Owner same
Address _____
Coal Owner same
Address _____
Coal Operator none

THIS PERMIT ADDRESS MUST BE POSTED AT THE WELL SITE

All provisions being in accordance with Chapter 22, of the W. Va. Code, the location is hereby approved for drilling. This permit shall expire if operations have not commenced by 4-25-81.

Fred W. Smith
Deputy Director - Oil & Gas Division

INSPECTOR
TO BE NOTIFIED Paul Goodnight
ADDRESS Smithville, W. Va.
PHONE 304-477-3660

GENTLEMEN:

The undersigned well operator is entitled to drill upon the above named farm or tract of land for oil and gas, having fee title thereto, (or as the case may be) under grant or lease dated May 13 1980 by David R. Matlack et al made to Energy Unlimited, Inc. and recorded on the 15th day of May 19 80 in Wood County, Book 738 Page 4

XX NEW WELL _____ DRILL DEEPER _____ REDRILL _____ FRACTURE OR STIMULATE
_____ OIL AND GAS WELL ORIGINALLY DRILLED BEFORE JUNE 5, 1969.

The enclosed plat was prepared by a registered engineer or licensed land surveyor and all coal owners and/or operators have been notified as of the above date.

The above named coal owners and/or operator are hereby notified that any objection they wish to make, or are required to make by Section 3 of the Code, must be received by, or filed with the Department of Mines within ten (10) days.

Copies of this notice and the enclosed plat were mailed by registered mail, or delivered to the above named coal operators or coal owners at their above shown respective address _____ day _____ before, or on the same day with the mailing or delivery of this copy to the Department of Mines at Charleston, West Virginia.

PLEASE SUBMIT COPIES OF ALL
GEOPHYSICAL LOGS DIRECTLY TO:

WEST VIRGINIA GEOLOGICAL AND
ECONOMIC SURVEY
P. O. BOX 879
MORGANTOWN, WEST VIRGINIA 26505
AC-304 - 292-6331

Address
of
Well Operator

Very truly yours, Mark Schumacher
(Sign Name) *Mark Schumacher*
Well Operator
652 Empire Bank Bldg.
4th & Main Sts.
Street
Clarksburg
City or Town
West Virginia 26301
State

*SECTION 3. If no objections are filed or found by the Department of mines, within said period of ten days from the receipt of notice and plat by the department of mines, to said proposed location, the department shall forthwith issue to the well operator a permit reciting the filing of such plat, that no objections have been made by the coal operators or found thereto by the department and that the same is approved and the well operator authorized to proceed.

47-107-1062

PERMIT NUMBER

I have read and understand the reclamation requirements as set forth in Chapter 22, Article 4, Section 12-b and will carry out the specified requirements.

Signed by

THIS IS AN ESTIMATE ONLY
ACTUAL INFORMATION WILL BE SUBMITTED ON OG-10 UPON COMPLETION

PROPOSED WORK ORDER TO XX DRILL _____ DEEPEN _____ FRACTURE-STIMULATE _____

DRILLING CONTRACTOR: (If Known)

RESPONSIBLE AGENT:

NAME N. A.

NAME Mark Schuamcher

ADDRESS _____

ADDRESS Clarksburg, W. Va.

TELEPHONE _____

TELEPHONE 304-624-6429

ESTIMATED DEPTH OF COMPLETED WELL: 2800'

ROTARY XX CABLE TOOLS _____

PROPOSED GEOLOGICAL FORMATION: Gordon

TYPE OF WELL: OIL X GAS X COMB. X STORAGE _____ DISPOSAL _____
RECYCLING _____ WATER FLOOD _____ OTHER _____

TENTATIVE CASING PROGRAM:

CASING AND TUBING SIZE	USED FOR DRILLING	LEFT IN WELL	CEMENT FILL UP OR SACKS - CUBIC FT.
20 - 16			
13 - 10			
9 - 5/8 <u>XX</u>	250'	250'	Surface
8 - 5/8			
7			
5 1/2			
4 1/2 <u>XX</u>	T. D.	T. D.	400'
3			Perf. Top
2			Perf. Bottom
Liners			Perf. Top
			Perf. Bottom

APPROXIMATE FRESH WATER DEPTHS 150 FEET SALT WATER 1500 FEET

APPROXIMATE COAL DEPTHS None

IS COAL BEING MINED IN THE AREA? No BY WHOM? _____

TO DRILL:

SUBMIT FIVE (5) COPIES OF OG - 1, \$100.00 PERMIT FEE, PERFORMANCE BOND AND PERMANENT COPY OF PLAT.

TO DRILL DEEPER OR REDRILL:

SUBMIT FIVE (5) COPIES OF OG - 1, SHOWING ORIGINAL PERMIT NUMBER AND PERFORMANCE BOND. ON WELLS DRILLED PRIOR TO 1929, A PERMANENT COPY OF THE PLAT AND THE ORIGINAL WELL RECORD MUST ALSO BE SUBMITTED.

TO FRACTURE - STIMULATE:

OIL AND/OR GAS WELL ORIGINALLY DRILLED BEFORE JUNE 5, 1929, FIVE (5) COPIES OG - 1, PERFORMANCE BOND, PERMANENT PLAT AND ORIGINAL WELL RECORD.

OIL AND/OR GAS WELL ORIGINALLY DRILLED ON AND/OR AFTER JUNE 5, 1929, FIVE COPIES OG - 1, SHOWING ORIGINAL PERMIT NUMBER, AND PERFORMANCE BOND.

Required forms must be filed within ninety (90) days of completion for bond release. Inspector to be notified twenty-four (24) hours in advance.

The following waiver must be completed by the coal operator if the permit is to be issued within ten days of receipt thereof.

WAIVER: I the undersigned, Agent for _____ Coal Company, Owner or Operator of the coal under this lease have examined and place on our mine maps this proposed well location.

We the _____ Coal Company have no objections to said well being drilled at this location, providing operator has complied with all rules and regulations in Articles 4, 5, and 7, Chapter 22 of the West Virginia Code.

For Coal Company

Official Title