

Office of Oil and Gas  
1356 Hansford Street  
Charleston, WV 25301  
Phone: (304) 558-6075  
Fax: (304) 558-6047

---

## West Virginia Department of Environmental Protection

---

Bob Wise,  
Governor

Stephanie R. Timmermeyer,  
Cabinet Secretary

September 22, 2004

### FINAL INSPECTION REPORT

### WELL PLUGGING PERMIT RELEASED

LIPPIZAN PETROLEUM, INC.,

The FINAL INSPECTION REPORT for the permit, API Well Number: 47-10700711, issued to LIPPIZAN PETROLEUM, INC., and listed below has been received in this office. Your Affidavit of Plugging was received and reclamation requirements approved. The well designated by the permit number below has been released under your bond.



JAMES MARTIN  
Chief,  
Office of Oil and Gas

Operator: LIPPIZAN PETROLEUM, INC.  
Operator's Well No: 551-HESS  
Farm Name: HAMMETT, SAM  
**API Well Number: 47-10700711**  
Date Issued: 06/23/1999

STATE OF WEST VIRGINIA  
DIVISION OF ENVIRONMENTAL PROTECTION  
SECTION OF OIL AND GAS

Reviewed \_\_\_\_\_

AFFIDAVIT OF PLUGGING AND FILLING WELL

AFFIDAVIT SHOULD BE IN TRIPLICATE, one copy mailed to the Division, one copy to be retained by the Well Operator and the third copy (and extra copies if required) should be mailed to each coal operator at their respective addresses.

Farm name: HAMMETT, SAM Operator Well No.: 551-HESS  
LOCATION: Elevation: 883.00 Quadrangle: KANAWHA  
District: UNION County: WOOD  
Latitude: 1700 Feet South of 39 Deg. 15 Min. 0 Sec.  
Longitude 5400 Feet West of 81 Deg. 22 Min. 30 Sec.

Well Type: OIL X GAS X

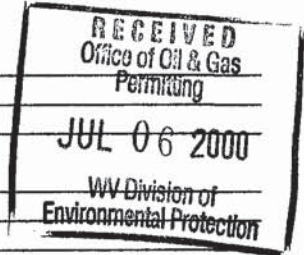
Company: LIPPIZAN PETROLEUM, INC.

Coal Operator \_\_\_\_\_  
or Owner \_\_\_\_\_

Agent: \_\_\_\_\_

Coal Operator \_\_\_\_\_  
or Owner \_\_\_\_\_

Permit Issued: 06/23/99



AFFIDAVIT

STATE OF WEST VIRGINIA,  
County of \_\_\_\_\_ ss:

Samuel Hersman and Robert L. Marley being first duly sworn according to law depose and say that they are experienced in the work of plugging and filling oil and gas wells and were employed by the above named well operator, and participated in the work of plugging and filling the above well, and \_\_\_\_\_ Oil and Gas Inspector representing the Director, say that said work was commenced on the 14<sup>TH</sup> day of July, 1999 and that the well was plugged and filled in the following manner:

TYPE	FROM	TO	PIPE REMOVED	LEFT
CEMENT (6 SACKS)	2325	2125	(1190' 0" 1/2")	
GEL MIX	2125	1120		
CEMENT (30 SACKS)	1120	1020		1189' 0" 1/2"
GEL MIX	1020	347		LEFT IN HOLE
CEMENT (30 SACKS)	347	247		
GEL MIX	247	100		327' 0" 8/8"
CEMENT (30 SACKS)	100	0		LEFT IN HOLE


Description of monument: 6" PIPE WITH A.P.I. NUMBER ATTACHED  
and that the work of plugging and filling said well was completed on the 18 day of AUGUST, 1999.

And further deponents saith not.

Samuel Hersman  
Robert L. Marley


Sworn and subscribe before me this 12<sup>th</sup> day of NOVEMBER, 1999

My commission expires \_\_\_\_\_



Lowell P. Bee  
Notary Public  
Decker 21 Aug. '99





STATE OF WEST VIRGINIA  
OFFICE OF ENVIRONMENTAL PROTECTION  
OFFICE OF OIL AND GAS

28105(8)413

- 4) Well Type: Oil X / Gas      / Liquid injection      / Waste disposal       
(If "Gas, Production      or Underground storage     ) Deep      / Shallow
- 5) Location: Elevation 884 G.L. Watershed KANAWHA STILLWELL CREEK  
District UNION County WOOD Quadrangle KANAWHA
- 6) Well Operator LIPPIZAN PETROLEUM 7) Designated Agent Robert Matthey Jr.  
Address P.O. BOX 98 Address P.O. BOX 98  
FELLENBORO, WV 26346 FELLENBORO, WV  
26346
- 8) Oil and Gas Inspector to be notified Name GLEN ROBINSON 9) Plugging Contractor Name LIPPIZAN PETROLEUM  
Address PO BOX 1 Address AS ABOVE  
BELLEVILLE, WV 26133

27234

- 10) Work Order: The work order for the manner of plugging this well is as follows:
- (1) SPOT CEMENT PLUG (2379'-2179') (200ft.) P.B.T.D. - 2379'
  - (2) SPOT 6% GEL 2179'-2000' ft.
  - (3) KNOCK 4 1/2" CASING LOOSE AT 2000' ft. AND SPOT CEMENT PLUG FROM 2000'-1900'
  - (4) SPOT 6% GEL 1900' to 360' → or at Free point
  - (5) SPOT CEMENT PLUG 360'-260' → Spot 100' Cement Plug 1100' to 1000'
  - (6) SPOT 6% GEL - 260'-100'
  - (7) SPOT CEMENT PLUG - 100' - SURFACE
  - (8) ERECT MONUMENT.

*This plugging permit shall indicate that plugging will commence by 15 July 1999. There will also be a plugging pit required.*

OFFICE USE ONLY

PLUGGING PERMIT

Permit Number \_\_\_\_\_ Date \_\_\_\_\_, 19\_\_

This permit covering the well and well location shown below is evidence of permission granted to plug in accordance with the pertinent legal requirements subject to the conditions contained herein and on the reverse hereof. Notification must be given to the District Oil and Gas Inspector 24 Hours before actual permitted work has commenced.

The permitted work is as described in the Notice and Application, plat, subject to any modifications and conditions on the reverse hereof.

Permit expires \_\_\_\_\_ unless plugging is commenced prior to that date and prosecuted with due diligence.

Bond: Blanket Agent: \_\_\_\_\_ Plat: \_\_\_\_\_ Casing: \_\_\_\_\_ WPCP: \_\_\_\_\_ Other: \_\_\_\_\_  
\_\_\_\_\_  
Chief, Office of Oil and Gas

NOTE: Keep one copy of this permit posted at the plugging location.

See the reverse side of the APPLICANT'S COPY for instructions to the well operator.

CK 1147  
# 100

*Plugging work to commence by 7/15/1999  
See inspector's Note above*