



STATE OF WEST VIRGINIA
DEPARTMENT OF MINES
OIL AND GAS DIVISION

NOTICE OF PROPOSED LOCATION OF OIL AND GAS WELL

To THE DEPARTMENT OF MINES,
Charleston, W. Va.

No Coal Operators
COAL OPERATOR OR COAL OWNER

ADDRESS

COAL OPERATOR OR COAL OWNER

ADDRESS

OWNER OF MINERAL RIGHTS

ADDRESS

Thorne Oil Company
NAME OF WELL OPERATOR

Rt.#1, Williamstown, W. Va.
COMPLETE ADDRESS

September 12, 1952, 19____
PROPOSED LOCATION

Union District

Wood County

Well No. 1 ^{390 25'} _{81° 20'}

C. P. & Gertrude Thorne Farm

GENTLEMEN:

The undersigned well operator is entitled to drill upon the above named farm or tract of land for oil and gas, having fee title thereto, (or as the case may be) under grant or lease dated September 12th. 1952, made by C. P. & Gertrude Thorne, to C. P. Thorne, and recorded on the _____ day of _____, in the office of the County Clerk for said County in Book _____, page _____.

The enclosed plat was prepared by a competent engineer and shows the proposed location of a well to be drilled for oil and gas by the undersigned well operator on the farm and in the Magisterial District and County above named, determined by survey and courses and distances from two permanent points, or land marks.

The undersigned well operator is informed and believes there are no coal operators operating beds of coal beneath said farm or tract of land on which said well is located, or within 500 feet of the boundaries of the same, who have mapped their workings and filed their maps as required by law, excepting the coal operators or coal owners (if any) above named as addressees.

The above named coal operators or coal owners (if any) are notified that any objections they may desire to make to such proposed location, or which they are required to make by Section 3 of said Code, if the drilling of a well at said proposed location will cause a dangerous condition in or about their respective coal mines, must be received by, or filed with the Department of Mines within ten* days from the receipt of a copy of this notice and accompanying plat by said Department. Said coal operators are further notified that forms for use in making such objections will be furnished to them by the Department of Mines promptly on request and that all such objections must set forth as definitely as is reasonably possible the ground or grounds on which such objections are based and indicate the direction and distance the proposed location should be moved to overcome same.

(The next paragraph is to be completed only in Department's copy.)

Copies of this notice and the enclosed plat were mailed by registered mail, or delivered to the above named coal operators or coal owners at their above shown respective address _____ day _____ before, or on the same day with the mailing or delivery of this copy to the Department of Mines at Charleston, West Virginia.

Very truly yours,

C. P. Thorne

WELL OPERATOR

Route # 1

STREET


Williamstown

CITY OR TOWN

West Virginia

STATE

12/08/2023



Address of Well Operator }

*Section 3 . . . If no such objections be filed or be found by the department of mines, within said period of ten days from the receipt of said notice and plat by the department of mines, to said proposed location, the department shall forthwith issue to the well operator a drilling permit reciting the filing of such plat, that no objections have been made by the coal operators to the location, or found thereto by the department, and that the same is approved and the well operator authorized to proceed to drill at said location.

A-9
October 2, 1952

Thorne Oil Company
RFD #1
Williamstown, W. Va.

Att: Mr. C. P. Thorne

Gentlemen:

Enclosed is permit WOO-379 for the drilling
of Well No. 1 on the C. P. & Gertrude Thorne Farm, Union
District, Wood County.

As soon as drilling is completed, please file
two copies of the well log on the enclosed forms OG-10.

Very truly yours,

Administrative Assistant
OIL AND GAS DIVISION

MG:g
encl

cc: Mr. O. C. Howard, Inspector
Mr. R. C. Tucker, Assistant
State Geologist

12/08/2023

A-10



STATE OF WEST VIRGINIA
DEPARTMENT OF MINES
CHARLESTON

ARCH J. ALEXANDER
CHIEF

December 31, 1952

Thorne Oil Company
RFD #1
Williamstown, W. Va.

Att: Mr. C. P. Thorne

Gentlemen:

Please send us two copies of the well log for your location No. 1 on the C. P. & Gertrude Thorne Farm, Union District, Wood County for which permit W00-379 was issued October 2, 1952.

We are collecting all data of this kind for the 1952 Annual Report and your prompt reply will be appreciated. Blanks are enclosed.

Very truly yours,


C. P. Thorne
Administrative Assistant
OIL AND GAS DIVISION

MG:g
encl

cc: Mr. O. C. Howard, Inspector

We have been unable to get anyone to drill the above mentioned Well. As soon as we do we will send you a well Log.

C. P. Thorne



12/08/2023



DEPARTMENT OF MINES
ONTARIO

1921, 31st Dec 1921

1921, 31st Dec 1921

1921, 31st Dec 1921

1921, 31st Dec 1921

... and collecting all ...
... and collecting all ...
... and collecting all ...

1921, 31st Dec 1921

C. F. ...

... have been made to ...

1921, 31st Dec 1921

C. F. ...

4-11-53
July 20, 1953

Thorne Oil Company
RFD #1
Williamstown, W. Va.

Att: Mr. C. P. Thorne

Gentlemen:

We have never received the completion report for your location No. 1 on the C. P. & Gertrude Thorne Farm, Union District, Wood County - permit WOO-379 issued October 2, 1952.

We will appreciate receiving two copies of the well record on the enclosed forms OG-10 as soon as possible.

Very truly yours,

Administrative Assistant
OIL AND GAS DIVISION

MG:g
encl

cc: Mr. O. C. Howard, Inspector

12/08/2023

A-12
October 21, 1954

Thorne Oil Company
RFD #1
Williamstown, W. Va.

Att: Mr. C. P. Thorne

Gentlemen:

Please advise us if your Well No. 1 on the C. P. & Gertrude Thorne Farm, Union District, Wood County for which permit WOO-379 was issued October 2, 1952, has been completed and send us two copies of the well record on the enclosed forms OG-10.

Your immediate reply will be appreciated.

Very truly yours,

Administrative Assistant
OIL AND GAS DIVISION


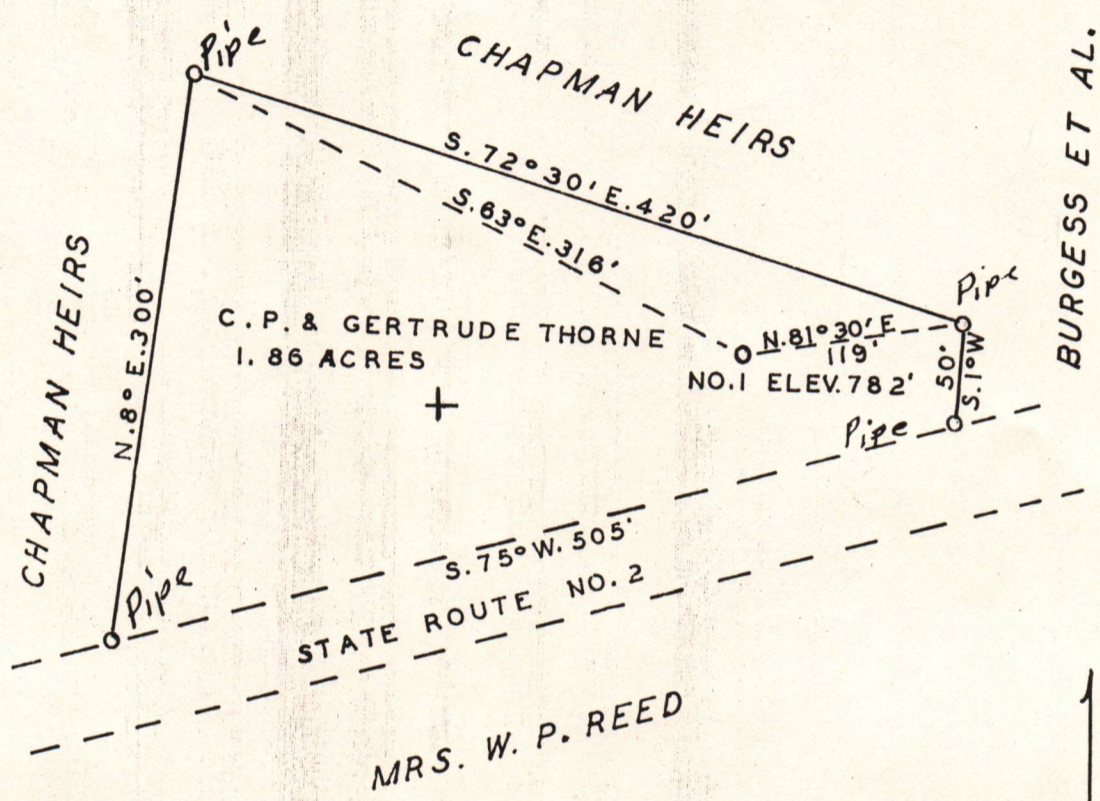
MG:g
encl

cc: Mr. O. C. Howard, Inspector

12/08/2023

Latitude 39° 25'

Longitude 81° 20'



New Location
 Drill Deeper
 Abandonment

Company THORNE OIL COMPANY
 Address RT. 1, WILLIAMSTOWN, W. VA.
 Farm C. P. & GERTRUDE THORNE
 Tract _____ Acres 1.86 Lease No. _____
 Well (Farm) No. 1 Serial No. _____
 Elevation (Spirit Level) 782'
 Quadrangle MARIETTA
 County WOOD District UNION
 Engineer George R. Lolashe
Surveyed by Homer W. Myers
 Engineer's Registration No. 102
 File No. _____ Drawing No. _____
 Date SEPT. 12, 1952 Scale 1" = 100'

STATE OF WEST VIRGINIA
 DEPARTMENT OF MINES
 OIL AND GAS DIVISION
 CHARLESTON

WELL LOCATION MAP
 FILE NO. W00-379

Cancelled 12/08/2023

+ Denotes location of well on United States Topographic Maps, scale 1 to 62,500, latitude and longitude lines being represented by border lines as shown.
 - Denotes one inch spaces on border line of original tracing.