

STATE OF WEST VIRGINIA
DEPARTMENT OF MINES
OIL AND GAS DIVISION

NOTICE OF PROPOSED LOCATION OF OIL AND GAS WELL

To THE DEPARTMENT OF MINES,
Charleston, W. Va.

COAL OPERATOR OR COAL OWNER

ADDRESS

COAL OPERATOR OR COAL OWNER

ADDRESS

Eugene Mayo, Administrator of
Anna N. Kellar Estate

OWNER OF MINERAL RIGHTS

Williamstown, West Virginia

ADDRESS

The Henderson Oil Company

NAME OF WELL OPERATOR

509 Peoples Bank Bldg.,
Marietta, Ohio

COMPLETE ADDRESS

November 6th, 1951

PROPOSED LOCATION

Williams District

Wood County

Well No. 38 $39^{\circ} 25'$
 $81^{\circ} 25'$

A. A. Kellar Estate Farm

GENTLEMEN :

The undersigned well operator is entitled to drill upon the above named farm or tract of land for oil and gas, having fee title thereto, (or as the case may be) under grant or lease dated August 16th, 1898, made by A. A. Kellar, to I. M. Latchaw, and recorded on the 15th day of June, 1899, in the office of the County Clerk for said County in Book 104, page 25.

The enclosed plat was prepared by a competent engineer and shows the proposed location of a well to be drilled for oil and gas by the undersigned well operator on the farm and in the Magisterial District and County above named, determined by survey and courses and distances from two permanent points, or land marks.

The undersigned well operator is informed and believes there are no coal operators operating beds of coal beneath said farm or tract of land on which said well is located, or within 500 feet of the boundaries of the same, who have mapped their workings and filed their maps as required by law, excepting the coal operators or coal owners (if any) above named as addressees.

The above named coal operators or coal owners (if any) are notified that any objections they may desire to make to such proposed location, or which they are required to make by Section 3 of said Code, if the drilling of a well at said proposed location will cause a dangerous condition in or about their respective coal mines, must be received by, or filed with the Department of Mines within ten* days from the receipt of a copy of this notice and accompanying plat by said Department. Said coal operators are further notified that forms for use in making such objections will be furnished to them by the Department of Mines promptly on request and that all such objections must set forth as definitely as is reasonably possible the ground or grounds on which such objections are based and indicate the direction and distance the proposed location should be moved to overcome same.

(The next paragraph is to be completed only in Department's copy.)

Copies of this notice and the enclosed plat were mailed by registered mail, or delivered to the above named coal operators or coal owners at their above shown respective address _____ day _____ before, or on the same day with the mailing or delivery of this copy to the Department of Mines at Charleston, West Virginia.

Very truly yours, The Henderson Oil Company


By W. H. Harrington
WELL OPERATOR President

509 Peoples Bank Building,
STREET

Marietta,
CITY OR TOWN

Ohio
STATE

Address of Well Operator }



12/08/2023

*Section 3... If no such objections be filed or be found by the department of mines, within said period of ten days from the receipt of said notice and plat by the department of mines, to said proposed location, the department shall forthwith issue to the well operator a drilling permit reciting the filing of such plat, that no objections have been made by the coal operators to the location, or found thereto by the department, and that the same is approved and the well operator authorized to proceed to drill at said location.

361

STATE OF WEST VIRGINIA
DEPARTMENT OF MINES
OIL AND GAS DIVISION

NOTICE OF PROPOSED LOCATION OF OIL AND GAS WELL

To The Department of Mines,
Charleston, W. Va.

The Henderson Oil Company
NAME OF WELL OPERATOR
509 Peoples Bank Bldg.,
Martinsburg, Ohio

COAL OPERATOR OR COAL OWNER

COMPLETE ADDRESS

ADDRESS

November 6th
PROPOSED LOCATION

COAL OPERATOR OR COAL OWNER

Williams
District

ADDRESS

Wood
County

Eugene Mayo, Administrator of
Anna N. Keller Estate

OWNER OF MINERAL RIGHTS

39° 52'
81° 23'

Well No. 38

Williamstown, West Virginia

ADDRESS

A. A. Keller Estate
Farm

DEPARTMENT

The undersigned well operator is entitled to drill upon the above named farm or tract of land for oil and gas, having for this purpose, (or as the case may be) under grant or lease dated August 10th, 1898, to A. A. Keller, made by I. M. Johnson, and recorded on the 15th day of June, 1899, in the office of the County Clerk for said County in Book 104, page 22.

The enclosed plat was prepared by a competent engineer and shows the proposed location of a well to be drilled for oil and gas by the undersigned well operator on the farm and in the Mineral District and County above named, determined by survey and courses and distances from two permanent points on land marks.

The undersigned well operator is informed and believes there are no coal operators operating beds of coal beneath said farm or tract of land on which said well is located, or within 500 feet of the boundary of the same, who have mapped their workings and filed their maps as required by law, excepting the coal operators or coal owners (if any) above named as addressees.

The above named coal operators or coal owners (if any) are notified that any objections they may desire to make to such proposed location, or which they are required to make by Section 3 of said Code, if the drilling of a well at said proposed location will cause a dangerous condition in or about their respective coal mines, must be received by, or filed with the Department of Mines within ten days from the receipt of a copy of this notice and accompanying plat by said Department. Said coal operators are further notified that forms for use in making such objections will be furnished to them by the Department of Mines promptly on request and that all such objections must set forth as definitely as is reasonably possible the ground or grounds on which such objections are based and indicate the direction and distance the proposed location should be moved to overcome same.

(The next paragraph is to be completed only in Department's copy.)

Copies of this notice and the enclosed plat were mailed by registered mail, or delivered to the above named coal operators or coal owners at their above shown respective addresses _____ day _____ before, or on the same day with the mailing or delivery of this copy to the Department of Mines at Charleston, West Virginia.

Very truly yours,
The Henderson Oil Company

By _____
WELL OPERATOR
President

509 Peoples Bank Building,
STREET

Martinsburg,
CITY OR TOWN

Ohio
STATE

Address
of
Well Operator



12/08/2023

Section 3. If no such objections be filed or be found by the department of mines, within said period of ten days from the mailing of this notice as provided by the department of mines, to said proposed location, the department shall forthwith issue to the well operator a drilling permit reciting the kind of such plat, that no objections have been made by the coal operators to the location, or found therein by the department, and that the same is approved and the well operator authorized to proceed to drill at said location.

add

A-10

November 17, 1951

The Henderson Oil Company
509 Peoples Bank Building
Marietta, Ohio

Gentlemen:

Enclosed is permit WOO-361 to drill Well
No. 38 on the A. A. Kellar Estate Farm, Williams
District, Wood County.

Very truly yours,

Administrative Assistant
OIL AND GAS DIVISION

CNH:K
Encl-2

CC: Inspector O. C. Howard

12/08/2023

AM

February 28, 1952

The Henderson Oil Company
509 Peoples Bank Building
Marietta, Ohio

Gentlemen:

Please send two copies of well record of
of the drilling of Well No. 38 on the A. A. Kellar Estate
Farm, Williams District, Wood County for which permit
WOO-361 was issued November 17, 1951.

Forms OG-10 are enclosed.

Very truly yours,

Administrative Assistant
OIL AND GAS DIVISION

CNH:K
CC: Inspector O. C. Howard

12/08/2023



STATE OF WEST VIRGINIA
DEPARTMENT OF MINES
OIL AND GAS DIVISION

Marietta

WELL RECORD

Permit No. W00-361


Oil or Gas Well Oil
(KIND)

Company The Henderson Oil Company
 Address _____
 Farm A. A. Kellar Est Acres 203.7
 Location (waters) _____
 Well No. 38 Elev. 715
 District Williams County Wood
 The surface of tract is owned in fee by _____
 Address _____
 Mineral rights are owned by _____
 Address _____
 Drilling commenced Nov 18 1951
 Drilling completed Dec 17 1951
 Date Shot Dec 1951 From 770 To 778
 With 30 qts Nitro Glycerin
 Open Flow _____ /10ths Water in _____ Inch
 _____ /10ths Merc. in _____ Inch
 Volume _____ Cu. Ft.
 Rock Pressure _____ lbs. _____ hrs.
 Oil 2 bbls _____ bbls., 1st 24 hrs.
 Fresh water _____ feet _____ feet
 Salt water _____ feet _____ feet

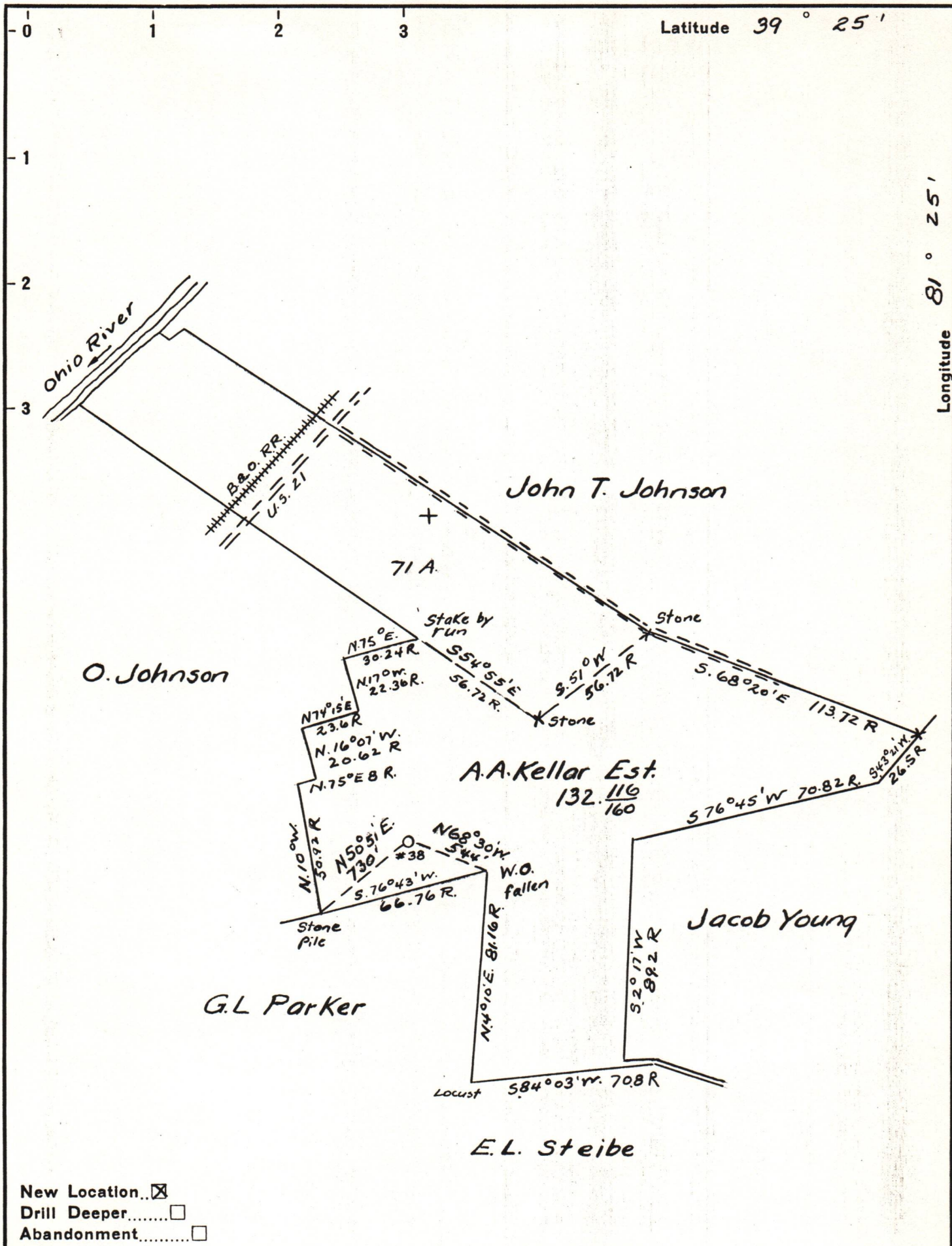
Casing and Tubing	Used in Drilling	Left in Well	Packers
Size			Kind of Packer
16			
13			
10			Size of
8 1/4	96		
6 5/8		660	Depth set
5 3/16			
3			Perf. top
2			Perf. bottom
Liners Used	4-7/8	105	Perf. top
			Perf. bottom

CASING CEMENTED _____ SIZE _____ No. Ft. _____ Date _____
 COAL WAS ENCOUNTERED AT _____ FEET _____ INCHES
 _____ FEET _____ INCHES FEET _____ INCHES
 _____ FEET _____ INCHES FEET _____ INCHES

Formation	Color	Hard or Soft	Top	Bottom	Oil, Gas or Water	Depth Found	Remarks
Cow Run	Lt. Gray	Soft	770	778	Oil	770-778	



12/08/2023



New Location...
 Drill Deeper.....
 Abandonment.....

Company Henderson Oil Co.
 Address Marietta Ohio
 Farm A.A. Kellar Estate
 Tract _____ Acres 203 ¹¹⁶/₁₆₀ Lease No. _____
 Well (Farm) No. 38 Serial No. _____
 Elevation (Spirit Level) 715.0
 Quadrangle Marietta
 County Wood District Williams
 Engineer CW Stacy
 Engineer's Registration No. 1316 (Ohio)
 File No. _____ Drawing No. _____
 Date Oct. 20 1951 Scale 1" = 800'

STATE OF WEST VIRGINIA
 DEPARTMENT OF MINES
 OIL AND GAS DIVISION
 CHARLESTON

WELL LOCATION MAP
 FILE NO. W100-3612/08/2023

+ Denotes location of well on United States Topographic Maps, scale 1 to 62,500, latitude and longitude lines being represented by border lines as shown.
 - Denotes one inch spaces on border line of original tracing.