



STATE OF WEST VIRGINIA  
DEPARTMENT OF MINES  
OIL AND GAS DIVISION

NOTICE OF PROPOSED LOCATION OF OIL AND GAS WELL

To THE DEPARTMENT OF MINES,  
Charleston, W. Va.

NONE

COAL OPERATOR OR COAL OWNER

DR. IRA CONNOLLY

NAME OF WELL OPERATOR

1212 LYNN STREET

PARKERSBURG, WEST VA.

COMPLETE ADDRESS

ADDRESS

AUGUST 5, 1951, 19

COAL OPERATOR OR COAL OWNER

PROPOSED LOCATION

CLAY

District

ADDRESS

WOOD

County

DR. IRA CONNOLLY

OWNER OF MINERAL RIGHTS

1212 LYNN STREET

PARKERSBURG, WEST VA.

ADDRESS

Well No. TWO (2) 39° 10' 81° 25'

DR. IRA CONNOLLY

Farm

GENTLEMEN:

The undersigned well operator is entitled to drill upon the above named farm or tract of land for oil and gas, having fee title thereto, (or as the case may be) under grant or lease dated \_\_\_\_\_, made by \_\_\_\_\_, to \_\_\_\_\_, and recorded on the \_\_\_\_\_ day of \_\_\_\_\_, in the office of the County Clerk for said County in Book \_\_\_\_\_, page \_\_\_\_\_.

The enclosed plat was prepared by a competent engineer and shows the proposed location of a well to be drilled for oil and gas by the undersigned well operator on the farm and in the Magisterial District and County above named, determined by survey and courses and distances from two permanent points, or land marks.

The undersigned well operator is informed and believes there are no coal operators operating beds of coal beneath said farm or tract of land on which said well is located, or within 500 feet of the boundaries of the same, who have mapped their workings and filed their maps as required by law, excepting the coal operators or coal owners (if any) above named as addressees.

The above named coal operators or coal owners (if any) are notified that any objections they may desire to make to such proposed location, or which they are required to make by Section 3 of said Code, if the drilling of a well at said proposed location will cause a dangerous condition in or about their respective coal mines, must be received by, or filed with the Department of Mines within ten\* days from the receipt of a copy of this notice and accompanying plat by said Department. Said coal operators are further notified that forms for use in making such objections will be furnished to them by the Department of Mines promptly on request and that all such objections must set forth as definitely as is reasonably possible the ground or grounds on which such objections are based and indicate the direction and distance the proposed location should be moved to overcome same.

(The next paragraph is to be completed only in Department's copy.)

Copies of this notice and the enclosed plat were mailed by registered mail, or delivered to the above named coal operators or coal owners at their above shown respective address \_\_\_\_\_ day before, or on the same day with the mailing or delivery of this copy to the Department of Mines at Charleston, West Virginia.

Very truly yours,

*Ira Connolly M. S.*  
WELL OPERATOR

1212 LYNN STREET


STREET

PARKERSBURG, WEST VIRGINIA

CITY OR TOWN

12/15/2023

STATE



Address of Well Operator }

\*Section 3. If no such objections be filed or be found by the department of mines, within said period of ten days from the receipt of said notice and plat by the department of mines, to said proposed location, the department shall forthwith issue to the well operator a drilling permit reciting the filing of such plat, that no objections have been made by the coal operators to the location, or found thereto by the department, and that the same is approved and the well operator authorized to proceed to drill at said location.



STATE OF VIRGINIA  
DEPARTMENT OF MINES  
AND GEOLOGY

NOTICE OF PROPOSED LOCATION OF OIL AND GAS WELLS

Office of the State Engineer  
Richmond, Virginia

DR. IRA CONNOLLY  
1212 LYNN STREET  
PARKERSBURG, WEST VA.

NONE

August 2, 1951

CLAY

WOOD

DR. IRA CONNOLLY  
1212 LYNN STREET  
PARKERSBURG, WEST VA.

DR. IRA CONNOLLY  
TWO (2)

The undersigned has received from the applicant a copy of the proposed location of the well and the location of the well is as follows: ...

*[Signature]*

1212 LYNN STREET  
PARKERSBURG, WEST VIRGINIA

12/15/2023

A-10

August 17, 1951

Dr. Ira Connolly  
1212 Lynn Street  
Parkersburg, West Virginia

Dear Sir:

Enclosed is permit WOO-356 to drill Well  
No. 2 on the Dr. Ira Connolly Farm, Clay District,  
Wood County.

Very truly yours,

Administrative Assistant  
OIL AND GAS DIVISION

GNH:K  
Encl-2

CC: Inspector O. C. Howard

12/15/2023



STATE OF WEST VIRGINIA  
DEPARTMENT OF MINES  
OIL AND GAS DIVISION

Woo-356

WELL RECORD

Oil or Gas Well \_\_\_\_\_  
(KIND)


Company Dr. Ira Connolly  
Address 619 1/2 Market Street, Parkersburg, W. Va.  
Farm Dr. Ira Connolly Acres 60  
Location (waters) Little Kanawha River  
Well No. #2 Elev. \_\_\_\_\_  
District Clay County Wood  
The surface of tract is owned in fee by Dr. Ira Connolly  
Address Parkersburg, W. Va.  
Mineral rights are owned by Dr. Ira Connolly  
Address Parkersburg, W. Va.  
Drilling commenced September 22, 1951  
Drilling completed October 19, 1951  
Date Shot None From \_\_\_\_\_ To \_\_\_\_\_  
With \_\_\_\_\_

Casing and Tubing	Used in Drilling	Left in Well	Packers
Size			Kind of Packer
16			
13			
10	75		Size of
8 1/4			
6 5/8	600		Depth set
5 3/16	1031		
3			Perf. top
2			Perf. bottom
Liners Used			Perf. top
			Perf. bottom

Open Flow \_\_\_\_\_ /10ths Water in \_\_\_\_\_ Inch  
\_\_\_\_\_ /10ths Merc. in \_\_\_\_\_ Inch  
Volume \_\_\_\_\_ Cu. Ft.  
Rock Pressure \_\_\_\_\_ lbs. \_\_\_\_\_ hrs.  
Oil \_\_\_\_\_ bbls., 1st 24 hrs.  
Fresh water 40 feet \_\_\_\_\_ feet  
Salt water 1131 feet 1137 feet

CASING CEMENTED \_\_\_\_\_ SIZE \_\_\_\_\_ No. Ft. \_\_\_\_\_ Date \_\_\_\_\_  
COAL WAS ENCOUNTERED AT None FEET \_\_\_\_\_ INCHES  
\_\_\_\_\_ FEET \_\_\_\_\_ INCHES FEET \_\_\_\_\_ INCHES  
\_\_\_\_\_ FEET \_\_\_\_\_ INCHES FEET \_\_\_\_\_ INCHES

Formation	Color	Hard or Soft	Top	Bottom	Oil, Gas or Water	Depth Found	Remarks
Clay	Red		0	20			
Slate	Gray		20	30			
Red Rock			30	38			
Sand			38	53	Water		
Red Rock			53	150			
Slate			150	180			
Lime			180	190			
Slate			190	230			
Red Rock			230	340			
Slate			340	410			
Slate & Shells			410	545			
Black lime			545	560			
Slate & Shells			560	660			
Red Rock			660	700			
Gray Slate			700	754			
Red Rock			754	940			
Lime & Sand Shells			940	1031			
Gas Res Sand			1031	1137			



12/15/2023





STATE OF WEST VIRGINIA  
DEPARTMENT OF MINES  
OIL AND GAS DIVISION

INSPECTOR'S WELL REPORT

Permit No. \_\_\_\_\_

Oil or Gas Well \_\_\_\_\_  
(KIND)

	CASING AND TUBING	USED IN DRILLING	LEFT IN WELL	PACKERS
Company _____	Size			
Address _____	16			Kind of Packer _____
Farm _____	13			
Well No. _____	10			Size of _____
District _____ County _____	8 1/4			
Drilling commenced _____	6 5/8			Depth set _____
Drilling completed _____ Total depth _____	5 3/16			
Date shot _____ Depth of shot _____	3			Perf. top _____
Initial open flow _____ /10ths Water in _____ Inch	2			Perf. bottom _____
Open flow after tubing _____ /10ths Merc. in _____ Inch	Liners Used			Perf. top _____
				Perf. bottom _____
Volume _____ Cu. Ft.	CASING CEMENTED _____ SIZE _____ No. FT. _____ Date _____			
Rock pressure _____ lbs. _____ hrs.	_____			
Oil _____ bbls., 1st 24 hrs.	COAL WAS ENCOUNTERED AT _____ FEET _____ INCHES			
Fresh water _____ feet _____ feet	_____ FEET _____ INCHES _____ FEET _____ INCHES			
Salt water _____ feet _____ feet	_____ FEET _____ INCHES _____ FEET _____ INCHES			

Drillers' Names \_\_\_\_\_

Remarks:

DATE

DISTRICT WELL INSPECTOR

12/15/2023





STATE OF WEST VIRGINIA  
DEPARTMENT OF MINES  
OIL AND GAS DIVISION

INSPECTOR'S WELL REPORT

Permit No. \_\_\_\_\_

Oil or Gas Well \_\_\_\_\_  
(KIND)

		CASING AND TUBING	USED IN DRILLING	LEFT IN WELL	PACKERS
Company _____		Size			
Address _____		16			Kind of Packer _____
Farm _____		13			
Well No. _____		10			Size of _____
District _____ County _____		8 1/4			
Drilling commenced _____		6 5/8			Depth set _____
Drilling completed _____ Total depth _____		5 3/16			
Date shot _____ Depth of shot _____		3			Perf. top _____
Initial open flow _____ /10ths Water in _____ Inch		2			Perf. bottom _____
Open flow after tubing _____ /10ths Merc. in _____ Inch		Liners Used			Perf. top _____
Volume _____ Cu. Ft.					Perf. bottom _____
Rock pressure _____ lbs. _____ hrs.		CASING CEMENTED _____ SIZE _____ No. FT. _____ Date _____			
Oil _____ bbls., 1st 24 hrs.		COAL WAS ENCOUNTERED AT _____ FEET _____ INCHES			
Fresh water _____ feet _____ feet		_____ FEET _____ INCHES _____ FEET _____ INCHES			
Salt water _____ feet _____ feet		_____ FEET _____ INCHES _____ FEET _____ INCHES			

Drillers' Names \_\_\_\_\_

Remarks: \_\_\_\_\_

DATE

DISTRICT WELL INSPECTOR

12/15/2023



STATE OF WEST VIRGINIA  
DEPARTMENT OF MINES  
OIL AND GAS DIVISION

NOTICE OF INTENTION TO PLUG AND ABANDON WELL

(REQUIRED BY SECTION 9, ARTICLE 4, CHAPTER 22 OF THE CODE)

To THE DEPARTMENT OF MINES,  
Charleston, W. Va.

None  
Coal Operator or Coal Owner

Dr. Ira Connolly  
Name of Well Operator

Address

619 1/2 Market St. Parkersburg, W. Va.  
Complete Address

Coal Operator or Coal Owner

October 16 1951

WELL TO BE ABANDONED

Address

Clay District

Lease or Property Owner

Wood County

Address

Well No. #2

Dr. Ira Connolly Farm

Inspector to be notified O. C. Howard


Gentlemen:—

The undersigned well operator is about to abandon the above described well and will commence

the work of plugging and abandoning said well on the date inspector is notified (which date shall not be less than five days after the day on which this notice so mailed is received, or in due course should be received by the Department of Mines).

This notice is given you in order that your respective representatives may be present at the plugging and filling of said well. You are further notified that whether you are represented or not represented the undersigned will proceed on that date, or shortly thereafter, to plug and fill said well in the manner required by Section 10, Article 4, Chapter 22 of the Code and given in detail on the reverse side of this notice, in "Work Order."

This notice is being mailed by registered mail to each of you at the above addresses on the above date.



Very truly yours,

Dr. Ira Connolly

Well Operator.

H. L. Starr

12/15/2023

NOTE: Upon the abandonment of all wells drilled prior to June 1, 1929, a plat prepared by a registered engineer, showing the district and county in which the tract of land is located, the name and acreage of same, the names of the owners and adjacent tracts, and the location of the about to be abandoned well, determined by survey, and the courses and distances of such well from two permanent points or landmarks on said tract, shall be submitted with this notice.

NOTE: In case plugging is not commenced within four months from the above date, this permit shall expire and be of no further force or effect.

(over) WOO-356-10 PERMIT NUMBER

PROPOSED MANNER OF PLUGGING AND FILLING WELL

(REQUIRED BY RULES AND REGULATIONS)

WEST VIRGINIA DEPARTMENT OF MINES  
OIL AND GAS DIVISION  
WORK ORDER

Well to be plugged and filled as follows:

Fill with Clay from total depth to 1032'

Lift and remove 5 1/2" pipe

Continue to fill with clay to 1010'

Cement 1010 to 1000' and 5' crushed stone

Bridge hole at 660' and fill with Clay to 615'

Cement 615' to 605' with 5' foot crushed on top

Lift and remove 7" O.D. Casing

Bridge hole at 190' with two bags of cement on bridge

Fill with Clay to surface and erect marker

To the Department of Mines  
Coal Owner or Operator,  
Lease or Property Owner.

Gentlemen:

This "work order" is submitted for your approval and concurrence and unless notified of your disapproval or non-concurrence, the undersigned will proceed with the plugging and filling of said well in the above described manner on the date stated in the notice of intention to plug and abandon the said well on opposite side of this sheet.

Very truly yours,

Well Operator.

No objections have been filed by the coal owner or coal operator, or any available adjacent lease or property owners or interposed by the Department of Mines to the manner herein described for the plugging and filling of the well above mentioned. Therefore, the same is hereby approved **12/15/2023**

20th day of October, 19 51.

DEPARTMENT OF MINES  
Oil and Gas Division

By: C. H. Hall

NOTE: This "work order" shall be filed in triplicate, one copy for the files of the Department of Mines; one to be approved or corrected and returned to the well operator as his authority for plugging said well; and one for the well inspector.

E-4  
January 29, 1952

Dr. Ira Connolly  
619½ Market Street  
Parkersburg, West Virginia

Dear Sir:

Please file affidavit for the plugging of Well No. 2 on the Dr. Ira Connolly Farm, Clay District, Wood County for which permit WOG-356-P was issued October 20, 1951.

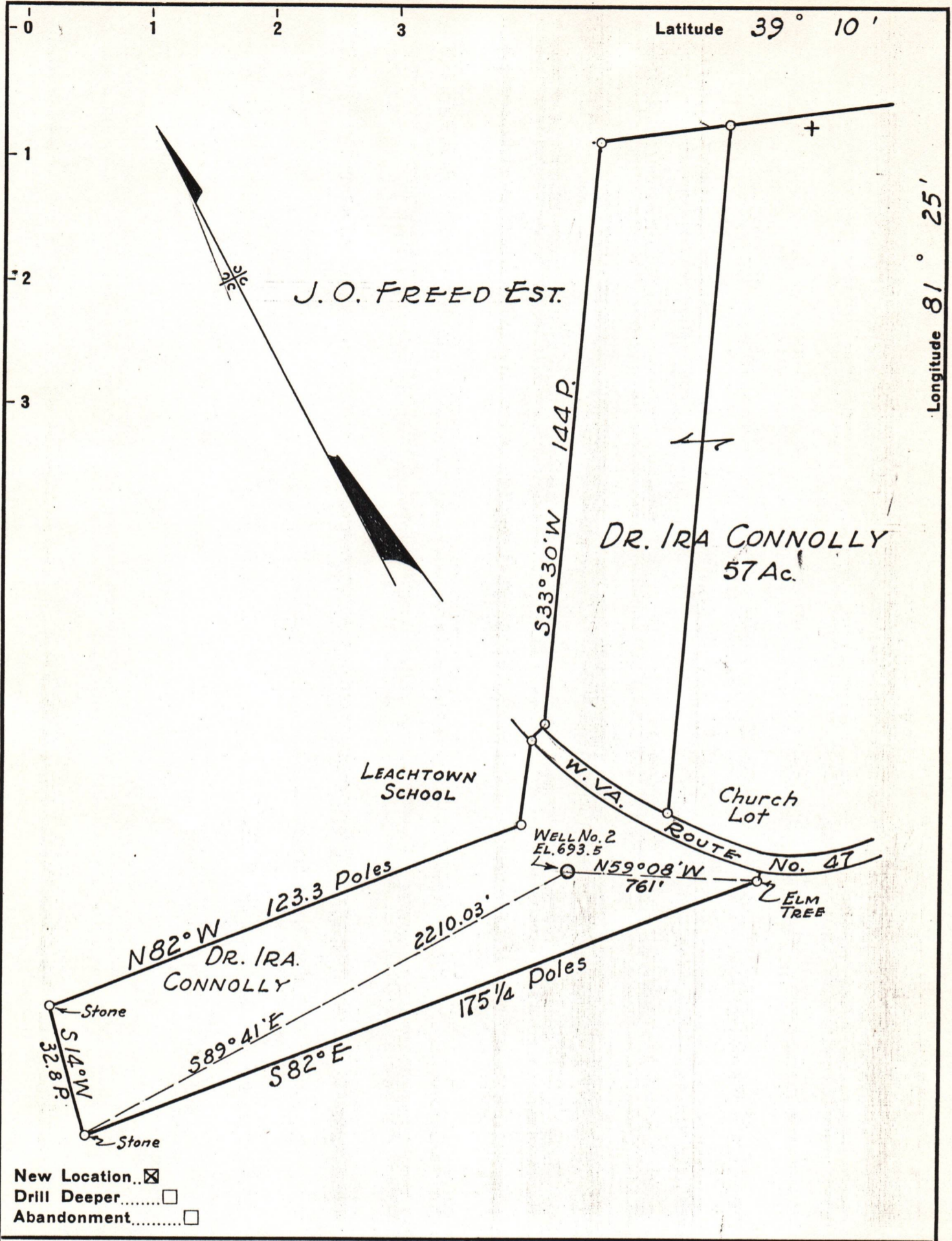
Forms OG-8 are enclosed.

Very truly yours,

Administrative Assistant  
OIL AND GAS DIVISION

CNH:K  
CG: Inspector O. C. Howard

12/15/2023



Company DR. IRA CONNOLLY  
 Address PARKERSBURG, W. VA.  
 Farm DR. IRA CONNOLLY  
 Tract \_\_\_\_\_ Acres 61+30+27 Lease No. \_\_\_\_\_  
 Well (Farm) No. 2 Serial No. \_\_\_\_\_  
 Elevation (Spirit Level) 693.5  
 Quadrangle ELIZABETH  
 County WOOD District CLAY  
 Engineer L.G. MERRILL  
 Engineer's Registration No. 152  
 File No. \_\_\_\_\_ Drawing No. \_\_\_\_\_  
 Date July 31, 1951 Scale 1" = 30 P.

STATE OF WEST VIRGINIA  
 DEPARTMENT OF MINES  
 OIL AND GAS DIVISION  
 CHARLESTON

**WELL LOCATION MAP**  
 FILE NO. W00-3562/15/2023

+ Denotes location of well on United States Topographic Maps, scale 1 to 62,500, latitude and longitude lines being represented by border lines as shown.

- Denotes one inch spaces on border line of original tracing.