



STATE OF WEST VIRGINIA
DEPARTMENT OF MINES
OIL AND GAS DIVISION

NOTICE OF PROPOSED LOCATION OF OIL AND GAS WELL

To THE DEPARTMENT OF MINES,
Charleston, W. Va.

None
COAL OPERATOR OR COAL OWNER

W. & B. Gas Company
NAME OF WELL OPERATOR

None
ADDRESS

Box 1406, Parkersburg, West Virginia
COMPLETE ADDRESS

None
COAL OPERATOR OR COAL OWNER

September 30, 19 50
PROPOSED LOCATION

None
ADDRESS

Steele District

L. D. Bonnett et ux & Fenton W. Betts
et ux OWNER OF MINERAL RIGHTS

Wood County

c/o L. D. Bonnett, Rockport, West
ADDRESS Virginia

Well No. 1 ^{39° 05'} _{81° 30'}

L. D. Bonnett Farm

GENTLEMEN:

The undersigned well operator is entitled to drill upon the above named farm or tract of land for oil and gas, having fee title thereto, (or as the case may be) under grant or lease dated September 26, 1950, made by L. D. Bonnett et al, to Dorr C. Casto and Reese L. Blizzard, and recorded on the 28th day of September, 1950, in the office of the County Clerk for said County in Book 338, page 48.

The enclosed plat was prepared by a competent engineer and shows the proposed location of a well to be drilled for oil and gas by the undersigned well operator on the farm and in the Magisterial District and County above named, determined by survey and courses and distances from two permanent points, or land marks.


The undersigned well operator is informed and believes there are no coal operators operating beds of coal beneath said farm or tract of land on which said well is located, or within 500 feet of the boundaries of the same, who have mapped their workings and filed their maps as required by law, excepting the coal operators or coal owners (if any) above named as addressees.

The above named coal operators or coal owners (if any) are notified that any objections they may desire to make to such proposed location, or which they are required to make by Section 3 of said Code, if the drilling of a well at said proposed location will cause a dangerous condition in or about their respective coal mines, must be received by, or filed with the Department of Mines within ten* days from the receipt of a copy of this notice and accompanying plat by said Department. Said coal operators are further notified that forms for use in making such objections will be furnished to them by the Department of Mines promptly on request and that all such objections must set forth as definitely as is reasonably possible the ground or grounds on which such objections are based and indicate the direction and distance the proposed location should be moved to overcome same.

(The next paragraph is to be completed only in Department's copy.)

Copies of this notice and the enclosed plat were mailed by registered mail, or delivered to the above named coal operators or coal owners at their above shown respective address none day before, or on the same day with the mailing or delivery of this copy to the Department of Mines at Charleston, West Virginia.

Very truly yours,



Address of Well Operator }

W. & B. Gas Company
By: Dorr C. Casto WELL OPERATOR
its Attorney
Box 1406 STREET
Parkersburg CITY OR TOWN
West Virginia STATE

12/15/2023

*Section 3 If no such objections be filed or be found by the department of mines, within said period of ten days from the receipt of said notice and plat by the department of mines, to said proposed location, the department shall forthwith issue to the well operator a drilling permit reciting the filing of such plat, that no objections have been made by the coal operators to the location, or found thereto by the department, and that the same is approved and the well operator authorized to proceed to drill at said location.



STATE OF WEST VIRGINIA
DEPARTMENT OF MINES
OIL AND GAS DIVISION

NOTICE OF PROPOSED LOCATION OF OIL AND GAS WELL

To The Department of Mines,
Charleston, W. Va.

NAME OF WELL OPERATOR <u>W. A. B. Gas Company</u>	COAL OPERATOR OR COAL OWNER <u>None</u>
COMPLETE ADDRESS <u>Box 1108, Parkersburg, West Virginia</u>	ADDRESS <u>None</u>
PROPOSED LOCATION <u>September 30, 1950</u>	COAL OPERATOR OR COAL OWNER <u>None</u>
District <u>Steele</u>	ADDRESS <u>None</u>
County <u>Wood</u>	E. D. Bonnett of six & Fenton W. Betts OWNER OF MINERAL RIGHTS
Well No. <u>1</u> Farm <u>E. D. Bonnett</u>	Address <u>c/o E. D. Bonnett, Rockport, West Virginia</u>

GENTLEMEN:
The undersigned well operator is entitled to drill upon the above named farm or tract of land for oil and gas having fee title thereto, (or as the case may be) under grant or lease dated September 26, 1950, to Don C. Gasto and Hesse J. Bizzard, and recorded on the 28th day of September, 1950, in the office of the County Clerk for said County in Book 338, page 118.

The enclosed plat was prepared by a competent engineer and shows the proposed location of a well to be drilled for oil and gas by the undersigned well operator on the farm and in the Mineral District of said County above named, determined by survey and courses and distances from two permanent points or land marks.
The undersigned well operator is informed and believes there are no coal operators operating beds of coal beneath said farm or tract of land on which said well is located, or within 500 feet of the boundaries of the same, who have mapped their workings and filed their maps as required by law, excepting the coal operators or coal owners (if any) above named as addressees.
The above named coal operators or coal owners (if any) are notified that any objections they may desire to make to such proposed location, or which they are required to make by Section 3 of said Code, if the drilling of a well at said proposed location will cause a dangerous condition in or about their respective coal mines, must be received by or filed with the Department of Mines within ten days from the receipt of a copy of this notice and accompanying plat by said Department. Said coal operators are further notified that forms for use in making such objections will be furnished to them by the Department of Mines promptly on request and that all such objections must set forth as definitely as is reasonably possible the ground or grounds on which such objections are based and indicate the direction and distance the proposed location should be moved to overcome same.

(The next paragraph is to be completed only in Department's copy.)
Copies of this notice and the enclosed plat were mailed by registered mail, or delivered to the above named coal operators or coal owners at their above shown respective addresses, none day before on the same day with the mailing or delivery of this copy to the Department of Mines at Charleston, West Virginia.

Very truly yours,

W. A. B. Gas Company
By: W. A. B. Gas
Attorney
Box 1108
Parkersburg
West Virginia



12/15/2023

*Section 3... objections to be filed or be found by the department of mines, within said period of ten days from the receipt of said notice and plat by the department of mines to said proposed location, the department shall forthwith issue to the well operator a drilling permit reflecting the filing of such plat, but no objections have been made by the coal operators to the location or found thereon by the department and that the same is approved and the well operator authorized to proceed to drill at said location.



STATE OF WEST VIRGINIA
DEPARTMENT OF MINES
OIL AND GAS DIVISION

NOTICE OF PROPOSED LOCATION OF OIL AND GAS WELL

To THE DEPARTMENT OF MINES,
Charleston, W. Va.

RE-DRILL

COAL OPERATOR OR COAL OWNER	UNITED FUEL GAS COMPANY
ADDRESS	NAME OF WELL OPERATOR P. O. Box 1273 Charleston 25, W. Va.
COAL OPERATOR OR COAL OWNER	COMPLETE ADDRESS May 14, _____, 19 <u>53</u>
ADDRESS	PROPOSED LOCATION Steele _____ District
F. W. Betts	Wood _____ County
OWNER OF MINERAL RIGHTS	Well No. <u>X-58-7261</u>
Harrisville, W. Va.	F. W. Betts, et al _____ Farm
ADDRESS	

GENTLEMEN:

The undersigned well operator is entitled to drill upon the above named farm or tract of land for oil and gas, having fee title thereto, (or as the case may be) under grant or lease dated July 22, 1952, made by F. W. Betts, et al, to United Fuel Gas Company, and recorded on the 11th day of October, 1952, in the office of the County Clerk for said County in Book 359, page 488.

The enclosed plat was prepared by a competent engineer and shows the proposed location of a well to be drilled for oil and gas by the undersigned well operator on the farm and in the Magisterial District and County above named, determined by survey and courses and distances from two permanent points, or land marks.

The undersigned well operator is informed and believes there are no coal operators operating beds of coal beneath said farm or tract of land on which said well is located, or within 500 feet of the boundaries of the same, who have mapped their workings and filed their maps as required by law, excepting the coal operators or coal owners (if any) above named as addressees.


The above named coal operators or coal owners (if any) are notified that any objections they may desire to make to such proposed location, or which they are required to make by Section 3 of said Code, if the drilling of a well at said proposed location will cause a dangerous condition in or about their respective coal mines, must be received by, or filed with the Department of Mines within ten* days from the receipt of a copy of this notice and accompanying plat by said Department. Said coal operators are further notified that forms for use in making such objections will be furnished to them by the Department of Mines promptly on request and that all such objections must set forth as definitely as is reasonably possible the ground or grounds on which such objections are based and indicate the direction and distance the proposed location should be moved to overcome same.

(The next paragraph is to be completed only in Department's copy.)

Copies of this notice and the enclosed plat were mailed by registered mail, or delivered to the above named coal operators or coal owners at their above shown respective address same day before, or on the same day with the mailing or delivery of this copy to the Department of Mines at Charleston, West Virginia.

Very truly yours,

	UNITED FUEL GAS COMPANY
	WELL OPERATOR
	<u>P.O. Box 1273</u>
	STREET
	<u>Charleston 25, W. Va.</u> 12/15/2023
	CITY OR TOWN
	STATE



Address of Well Operator }

*Section 3. . . . If no such objections be filed or be found by the department of mines, within said period of ten days from the receipt of said notice and plat by the department of mines, to said proposed location, the department shall forthwith issue to the well operator a drilling permit reciting the filing of such plat, that no objections have been made by the coal operators to the location, or found thereto by the department, and that the same is approved and the well operator authorized to proceed to drill at said location.

Redrill



STATE OF WEST VIRGINIA
DEPARTMENT OF MINES
OIL AND GAS DIVISION

NOTICE OF PROPOSED LOCATION OF OIL AND GAS WELL

To The Department of Mines
Charleston, W. Va.

NAME OF WELL OPERATOR: UNITED FUEL AND CHEMICAL

ADDRESS: 1115

CITY OR TOWN: CHARLESTON, W. VA.

STATE: WEST VIRGINIA

PROPOSED LOCATION: USDA

COUNTY: PUTNAM

WELL NO.: 1-52-1501

OWNER OF MINERAL RIGHTS: F. W. LITTLE, ET AL

ADDRESS: 1115

CITY OR TOWN: CHARLESTON, W. VA.

STATE: WEST VIRGINIA

The undersigned well operator is advised that the proposed location of a well to be drilled for oil and gas by the undersigned well operator on the land and in the Magistrate District of Putnam County, West Virginia, is shown on the attached map and is subject to the provisions of the Oil and Gas Act of 1937, as amended, and the rules and regulations thereunder.

The undersigned well operator is advised that the proposed location of a well to be drilled for oil and gas by the undersigned well operator on the land and in the Magistrate District of Putnam County, West Virginia, is shown on the attached map and is subject to the provisions of the Oil and Gas Act of 1937, as amended, and the rules and regulations thereunder.

The above named well operator or coal owner (person) has advised that any objections that may be made to such proposed location or which may be required to make by Section 3 of said Act, if the drilling of a well at said proposed location will cause a violation of the provisions of said Act, shall be received by or filed with the Department of Mines within ten days from the receipt of a copy of this notice and accompanied by said Department. This said operator and further notified that notice and any objections shall be furnished to them by the Department of Mines promptly on request and that all such objections shall set forth in detail as far as reasonably possible the ground or grounds on which such objections are based and the facts and reasons the proposed location should be moved to another site.

(The next paragraph is to be completed only in Department's copy.)

Copy of this notice and the enclosed plat were mailed by registered mail or delivered to the above named well operator on this 12th day of October, 1952, at the address above stated.

UNITED FUEL AND CHEMICAL
WELL OPERATOR

1115
CHARLESTON, W. VA.

12/15/2023

1115
CHARLESTON, W. VA.

A-9

DORR C. CASTO
ATTORNEY AT LAW
PARKERSBURG, WEST VIRGINIA
202 FOURTH STREET

TELEPHONE 1260

September 30, 1950

State of West Virginia
Department of Mines
Charleston, West Virginia

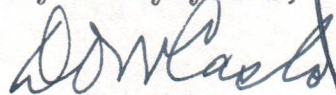
ATTENTION: Marie E. Griffith, Secretary
Oil and Gas Division

Gentlemen:

Under separate cover please find application, in triplicate, of the W. & B. Gas Company, made by me as attorney for same, for a permit to drill a well on the Bonnett tract in Rockport, West Virginia. Also, enclosed please find proper plat of the well's proposed location.

Our time to commence a well is extremely limited, and it will be a very great favor to us if you will give this application your prompt attention. I thank you very much for your consideration.

Very truly yours,



Dorr Casto

DC/bm

12/15/2023

A-10

October 13, 1950

W. and B. Gas Company
Box 1406
Parkersburg, West Virginia

Gentlemen:

Enclosed is permit WOO-342 to drill Well
No. 1 on the L. D. Bonnett Farm, Steele District,
Wood County.

Very truly yours,

Administrative Assistant
OIL AND GAS DIVISION

CNH:K
Encl-2

CC: Inspector O. C. Howard

12/15/2023

A-11

March 26, 1951

W. and B. Gas Company
P. O. Box 1406
Parkersburg, West Virginia

Gentlemen:

Please send two copies of record of the drilling of Well No. 1 on the L. D. Bennett Farm, Steele District, Wood County for which permit WOO-342 was issued October 13, 1950.

Forms OG-10 are enclosed.

Very truly yours,

Administrative Assistant
OIL AND GAS DIVISION

CNH:K
CC: Inspector O. C. Howard

12/15/2023

1901, 15 pages

Division of...
Department of...
Washington, D.C.

Dear Mr. Bell:

This will contain a report on the...
of the... of the... of the...
of the... of the... of the...

Very truly yours,
W. B. Bell
W. B. Bell



STATE OF WEST VIRGINIA
DEPARTMENT OF MINES
OIL AND GAS DIVISION

WELL RECORD

Permit No. W00342

Oil or Gas Well Gas
(KIND)

Company W. & B. Gas Company
Address Parkersburg, W. Va. Box 1406
Farm L. D. Bonnett Acres 44
Location (waters) _____
Well No. One Elev. _____
District Steele County Wood
The surface of tract is owned in fee by L. D. Bonnett
Address Rockport, W. Va.
Mineral rights are owned by L. D. Bonnett
Address Rockport
Drilling commenced April 9, 1951
Drilling completed July 31, 1951
Date Shot August 11 From 5002 To 5022
With Glycerine
Open Flow 28 /10ths Water in Two in 1/2 Orinisky Inch
5 /10ths Merc. in xxxxx Water (in 2 inch Inch
Volume In Orinisky 600000- Shale 10000 Cu. Ft.
Rock Pressure 135 lbs. _____ hrs.
Oil _____ bbls., 1st 24 hrs.
Fresh water _____ feet _____ feet
Salt water Hole full feet 1250 feet

Casing and Tubing	Used in Drilling	Left in Well	Packers
Size			
16			Kind of Packer _____
13	18 ft.	18ft.	
10	614 ft.	614 ft.	Size of _____
8 1/4	1175 ft.	1175 ft.	
6 5/8	2155 ft.	2155 ft.	Depth set _____
5 3/16	4905 ft.	192 ft.	
3			Perf. top _____
2			Perf. bottom _____
Liners Used			Perf. top _____
			Perf. bottom _____

CASING CEMENTED	SIZE	No. Ft.	Date
COAL WAS ENCOUNTERED AT _____ FEET _____ INCHES			
_____ FEET _____ INCHES _____ FEET _____ INCHES			
_____ FEET _____ INCHES _____ FEET _____ INCHES			

Formation	Color	Hard or Soft	Top	Bottom	Oil, Gas or Water	Depth Found	Remarks
Clay			0	18			
Sand			18	25			
Red rock			25	54			
Blue Shale			54	120			
Sand			120	135			
Blue Shale			135	230			
Red Rock			230	340			
Blue Shale			340	400			
Lime shells			400	505			
Sand			505	540			
Red rock			540	620	614 ft.	10 inch casing	
White slate			620	670			
Blue shale			670	760			
Sand			760	790			
Blue Shale			790	860			
Brown shale			860	880			
Red Rock			880	1050			
Sand			1050	1080			
Shale			1080	1125			
Sand			1125	1250	1175 8 1/4	casing	
Slate and shells			1250	1275			
Sand			1275	1325			Salt water
Shale			1325	1340			
Sand			1340	1365			
Slate			1365	1440			
Sand			1440	1520			
Shale			1520	1660			
Sand			1660	1765			
Sand			1765	2000			
Lime shells			2000	2700	2155 7 OD	casing	
Shale			2700	3900			
xxxxx brown shale			3900	4200	gas in shale		
Black slate			4200	4500			
Brown shale			4500	4885			
Lime			4885	4999	4905 5"	casing	
Sand			4999	5012			gas
Lime			5012	5024			
Total depth			5024				

12/15/2023

B-3

Formation	Color	Hard or Soft	Top	Bottom	Oil, Gas or Water	Depth Found	Remarks
Shale	Red	Soft	880	960			
"	Blue	"	966	980			
"	Red	"	980	1050			
Sand	Brown	"	1056	1080			
Shale	Blue	"	1080	1125			
Sand	Grey	"	1125	1250			
Shale	Blue	"	1275	1325			
Sand	Grey	"	1325	1340			
Shale	Blue	"	1340	1365			
Sand	Grey	"	1365	1440			
Slate	Blue	"	1440	1450			
Sand	Grey	"	1450	1490			
Slate	Blue	"	1490	1620			
Sand	Grey	"	1620	1660			
Slate	Blue	"	1660	1760			
Sand	Grey	"	1760	2000	Water		
Sand	Grey	"	2000	2700			
Slate	Blue	"	2700	3900			
Shale	Blue	"	3900	4200			
"	Brown	"	4280	4300			
"	Blk	Hard	4300	4885			
"	Brown	Hard	4885	4999			
Sand	Grey	Hard	4999	5012			
Sand	"	Hard	5012	5024			
Sand	"	"					

12/15/2023

MEET RECORD

Date _____, 19____

APPROVED _____, Owner

By _____ (Title)



STATE OF WEST VIRGINIA
DEPARTMENT OF MINES
OIL AND GAS DIVISION

WELL RECORD


Oil or Gas Well Very
(KIND)

Permit No. W00342
Company W & B Gas Co
Address Box 1406 Parkersburg W Va
Farm Bonnett S H Acres 50
Location (waters) _____
Well No. _____ Elev. _____
District Steel County Wood
The surface of tract is owned in fee by J D Bonnett
Rockport W Va Address _____
Mineral rights are owned by same
Address _____
Drilling commenced April 1 - 1951
Drilling completed Aug 24 - 1951
Date Shot Aug 31 From 3500 To 4300
With 5300 pounds gel
Open Flow 2/10ths Water in 2 inch Inch
/10ths Merc. in _____ Inch
Volume _____ Cu. Ft.
Rock Pressure 150 lbs. _____ hrs.
Oil none bbls., 1st 24 hrs.
Fresh water _____ feet
Salt water _____ feet

Casing and Tubing	Used in Drilling	Left in Well	Packers
Size			Kind of Packer
16			
13	<u>18</u>		Size of
10	<u>6 1/4</u>		
8 1/4	<u>11 7/8</u>		Depth set
6 5/8	<u>2 1/32</u>		
5 3/16			Perf. top
3			Perf. bottom
2			Perf. top
Liners Used			Perf. bottom

CASING CEMENTED _____ SIZE _____ No. Ft. _____ Date _____
COAL WAS ENCOUNTERED AT None FEET INCHES
FEET INCHES FEET INCHES
FEET INCHES FEET INCHES

Formation	Color	Hard or Soft	Top	Bottom	Oil, Gas or Water	Depth Found	Remarks
Sand	Grey	Soft	12	20			
Shale	Red	"	20	45			
"	Blue	"	45	120			
Sand	Grey	"	120	135			
Shale	Blue	"	135	170			
Sand	Grey	"	170	230			
Shale	Red	"	230	294			
"	Blue	"	294	400			
"	Red	"	400	505			
Sand	Grey	"	505	540			
Shale	Red	"	540	570			
"	Blue	"	570	620			
"	White	"	620	655			
"	pink	"	655	670			
"	Blue	"	670	760			
Sand	Grey	"	760	790			
Shale	Blue	"	790	815			
"	Red	"	815	860			
"	Brown	"	860	880			



B-4

STATE OF WEST VIRGINIA
DEPARTMENT OF MINES
OIL AND GAS DIVISION

INSPECTOR'S PLUGGING REPORT

Permit No. WV # 342 P Well No. 1

COMPANY W & B Gas Co ADDRESS Parkersburg W. Va.

FARM L D Barnett DISTRICT Steel COUNTY Wood


Filling Material Used clay and cement

Liner Location Amount Packer Location

PLUGS USED AND DEPTH PLACED			BRIDGES	CASING AND TUBING		
CEMENT-THICKNESS	WOOD-SIZE	LEAD	CONSTRUCTION-LOCATION	RECOVERED	SIZE	LOST
	<u>Budop</u>		<u>2400</u>			
	<u>clay</u>		<u>2400 - 2200</u>			
	<u>10' 6" Stone</u>		<u>2200 - 2184'</u>			

Drillers' Names J B Elder Wayne Elder

Remarks:



9/26-1957 I hereby certify I visited the above well on this date.
DATE

Albert Howard

DISTRICT WELL INSPECTOR
12/15/2023

STATE OF WEST VIRGINIA
DEPARTMENT OF MINES
OIL AND GAS DIVISION

INSPECTOR'S WELL REPORT

Permit No. _____

Oil or Gas Well _____
(KIND)

	CASING AND TUBING	USED IN DRILLING	LEFT IN WELL	PACKERS
Company _____	Size _____			
Address _____	16 _____			Kind of Packer _____
Farm _____	13 _____			
Well No. _____	10 _____			Size of _____
District _____ County _____	8 1/4 _____			
Drilling commenced _____	6 5/8 _____			Depth set _____
Drilling completed _____ Total depth _____	5 3/16 _____			
Date shot _____ Depth of shot _____	3 _____			Perf. top _____
Initial open flow _____ /10ths Water in _____ Inch	2 _____			Perf. bottom _____
Open flow after tubing _____ /10ths Merc. in _____ Inch	Liners Used _____			Perf. top _____
Volume _____ Cu. Ft.				Perf. bottom _____
Rock pressure _____ lbs. _____ hrs.	CASING CEMENTED _____ SIZE _____ No. FT. _____ Date _____			
Oil _____ bbls., 1st 24 hrs.	COAL WAS ENCOUNTERED AT _____ FEET _____ INCHES			
Fresh water _____ feet _____ feet	_____ FEET _____ INCHES _____ FEET _____ INCHES			
Salt water _____ feet _____ feet	_____ FEET _____ INCHES _____ FEET _____ INCHES			

Drillers' Names _____

Remarks: _____

DATE

DISTRICT WELL INSPECTOR

12/15/2023

STATE OF WEST VIRGINIA
DEPARTMENT OF MINES
OIL AND GAS DIVISION

INSPECTOR'S WELL REPORT

Permit No. _____

Oil or Gas Well _____
(KIND)

	CASING AND TUBING	USED IN DRILLING	LEFT IN WELL	PACKERS
Company _____	Size			
Address _____	16			Kind of Packer _____
Farm _____	13			
Well No. _____	10			Size of _____
District _____ County _____	8 1/4			
Drilling commenced _____	6 5/8			Depth set _____
Drilling completed _____ Total depth _____	5 3/16			
Date shot _____ Depth of shot _____	3			Perf. top _____
Initial open flow _____ /10ths Water in _____ Inch	2			Perf. bottom _____
Open flow after tubing _____ /10ths Merc. in _____ Inch	Liners Used			Perf. top _____
				Perf. bottom _____
Volume _____ Cu. Ft.	CASING CEMENTED _____ SIZE _____ No. FT. _____ Date _____			
Rock pressure _____ lbs. _____ hrs.	_____			
Oil _____ bbls., 1st 24 hrs.	COAL WAS ENCOUNTERED AT _____ FEET _____ INCHES			
Fresh water _____ feet _____ feet	_____ FEET _____ INCHES _____ FEET _____ INCHES			
Salt water _____ feet _____ feet	_____ FEET _____ INCHES _____ FEET _____ INCHES			

Drillers' Names _____

Remarks:

DATE

DISTRICT WELL INSPECTOR

12/15/2023

B-6

STATE OF WEST VIRGINIA
DEPARTMENT OF MINES
OIL AND GAS DIVISION

INSPECTOR'S PLUGGING REPORT

Permit No. No. # 342P Well No. 1

COMPANY W & B Gas Co ADDRESS Parkersburg W. Va.

FARM L D Bonnett DISTRICT Steele COUNTY Wood


Filling Material Used Clay and cement

Liner Location Amount Packer Location

PLUGS USED AND DEPTH PLACED			BRIDGES	CASING AND TUBING		
CEMENT-THICKNESS	WOOD-SIZE	LEAD	CONSTRUCTION-LOCATION	RECOVERED	SIZE	LOST
<u>Completed Oct 5-1967</u>				<u>4721</u>	<u>5 3/16</u>	<u>194</u>
				<u>2170</u>	<u>6 5/8</u>	<u>00</u>
<u>No inspection since Sept 24-1967</u>				<u>590</u>	<u>8 1/4</u>	<u>620</u>
				<u>612</u>	<u>10"</u>	<u>00</u>

Drillers' Names J B Elden T L Mc Vay

Remarks:



10/29-1967
DATE

I hereby certify I visited the above well on this date.

Albert Howard
DISTRICT WELL INSPECTOR

12/15/2023

STATE OF WEST VIRGINIA
DEPARTMENT OF MINES
OIL AND GAS DIVISION

INSPECTOR'S WELL REPORT

Permit No. _____

Oil or Gas Well _____
(KIND)

	CASING AND TUBING	USED IN DRILLING	LEFT IN WELL	PACKERS
Company _____	Size			
Address _____	16			Kind of Packer _____
Farm _____	13			
Well No. _____	10			Size of _____
District _____ County _____	8 1/4			
Drilling commenced _____	6 5/8			Depth set _____
Drilling completed _____ Total depth _____	5 3/16			
Date shot _____ Depth of shot _____	3			Perf. top _____
Initial open flow _____ /10ths Water in _____ Inch	2			Perf. bottom _____
Open flow after tubing _____ /10ths Merc. in _____ Inch	Liners Used			Perf. top _____
Volume _____ Cu. Ft.				Perf. bottom _____
Rock pressure _____ lbs. _____ hrs.	CASING CEMENTED _____ SIZE _____ No. FT. _____ Date _____			
Oil _____ bbls., 1st 24 hrs.	COAL WAS ENCOUNTERED AT _____ FEET _____ INCHES			
Fresh water _____ feet _____ feet	_____ FEET _____ INCHES _____ FEET _____ INCHES			
Salt water _____ feet _____ feet	_____ FEET _____ INCHES _____ FEET _____ INCHES			

Drillers' Names _____

Remarks:

DATE

DISTRICT WELL INSPECTOR

12/15/2023

STATE OF WEST VIRGINIA
DEPARTMENT OF MINES
OIL AND GAS DIVISION

NOTICE OF INTENTION TO PLUG AND ABANDON WELL

(Required by Section 9, Article 4, Chapter 22 of the Code)

To the Department of Mines
Charleston, West Virginia

None
Coal Operator or Coal Owner

Address

Coal Operator or Coal Owner

Address

L. D. Bonnett
Lease or Property Owner

Rockport, W. Va.
Address

W. & B Gas Company
Name of Well Operator

Parkersburg, W. Va. Box 1406
Complete Address

Sept. 8, 1951 194
Well to be abandoned

Well No. One Date Drilled

L. D. Bonnett Farm

Steele District

Wood County

Gentlemen:

The undersigned well operator is about to abandon the above well and will commence the work of plugging and abandoning said well on the 12th day of September 1951 (which date shall not be less than five days after the day on which this notice so mailed is received, or in due course should be received by the Department of Mines). If plugging cannot begin on date specified, please notify inspector _____

O. C. HOWARD - GRANTSVILLE - TELEPHONE 108 -- 24 HOURS IN ADVANCE OF PLUGGING

This notice is given you in order that your respective representatives may be present at the plugging and filling of said well. You are further notified that whether you are represented or not represented the undersigned will proceed on that date, or shortly thereafter, to plug and fill said well in the manner required by Section 10, Article 4, Chapter 22 of the Code and given in detail on the reverse side of this notice, in "work order".

This notice is being mailed by registered mail to each of you at the above addresses on the above date.

Very truly yours,


W. & B. Gas Co.

Well Operator

To the Department of Mines
Coal Owner or Operator,
Lease or Property Owner:

Gentlemen:

This "work order" as outlined on the reverse side of this sheet is submitted for your approval and concurrence and unless notified of your disapproval or non-concurrence, the undersigned will proceed with the plugging and filling of said well in the described manner on the date stated above.



Very truly yours,

W. & B. Gas Co.

Well Operator

Note: Upon the abandonment of all wells drilled prior to June 1, 1929, a plat prepared by a competent engineer showing the district and county in which the tract of land is located, the name and acreage of same, the names of the owners and adjacent tracts, and the location of the about to be abandoned well, determined by survey, and the courses and distances of such well from two permanent points or landmarks on said tract, shall be submitted with this notice.

Note: This "work order" shall be filed in triplicate, one copy for the files of the Department of Mines; one to be approved or corrected and returned to the well operator as his authority for plugging said well; and one for the well inspector.

WOO-342-P

WOO-342

Permit Number

(Over)

12/15/2023

B-9

WORK ORDER

PROPOSED MANNER OF PLUGGING AND FILLING WELL

FORMATION	ELEVATION AT SURFACE		CASING WATER OIL - GAS	FILLING MATERIAL PLUGS - BRIDGES	NOTE: AT SURFACE ERECT CONCRETE MARKER AS DESCRIBED BY RULE 18-1931 REGULATIONS DESCRIPTION AND REMARKS
	TOP	TOTAL DEPTH BOTTOM			
Hole has been filled from			5024-4950	with clay	
Cement			4950-4940		
Stone			4940-4930		
Bridged at			4600		
Shot with gelatin			4600-3600	The hole has been plugged to 3600	
Set a bridge at			2250		
Fill with clay			2250-2175		
Cement			2175-2165		
Crushed stone			2165-2160		
Pull 7 OD casing					
Bridge			1200		
Fill with clay			1200-1180		
Cement			1180-1175		
Pull 8 1/2 casing					Continue filling with clay to 1080' 2 sacks neat cement and 5' crushed stone sealing off all salt water
Set bridge			650		
Fill with clay			650-630		
Cement			630-625		
Pull 10 inch casing					
Set permanent bridge			300		
Three bags cement & crushed stone					
Fill to surface with clay					
Erect marker such as is described in Rule 18, 1931 Regulations					

12/15/2023

No objections have been filed by the coal owner or coal operator, or any available adjacent lease or property owner or interposed by the Department of Mines to the manner herein described for the plugging and filling of the well above mentioned. Therefore, the same is hereby approved this

21st day of September, 1951

DEPARTMENT OF MINES
OIL AND GAS DIVISION

By: _____

B-10

STATE OF WEST VIRGINIA
DEPARTMENT OF MINES
OIL AND GAS DIVISION

AFFIDAVIT OF PLUGGING AND FILLING WELL

AFFIDAVIT SHOULD BE MADE IN TRIPPLICATE, ONE COPY MAILED TO THE DEPARTMENT, ONE COPY TO BE RETAINED BY THE WELL OPERATOR AND THE THIRD COPY (AND EXTRA COPIES IF REQUIRED) SHOULD BE MAILED TO EACH COAL OPERATOR AT THEIR RESPECTIVE ADDRESSES.

None	W&B Gas Company
COAL OPERATOR OR OWNER	NAME OF WELL OPERATOR
ADDRESS	Box 1406 Parkersburg W, Va,
COAL OPERATOR OR OWNER	COMPLETE ADDRESS
ADDRESS	Sept 10 19 ⁵¹
LEASE OR PROPERTY OWNER	WELL AND LOCATION
ADDRESS	Steel Distrit District
	Wood County
	Well No. 1 L.D. Bonnet
	Farm
STATE INSPECTOR SUPERVISING PLUGGING	Mr Howerd

AFFIDAVIT

STATE OF WEST VIRGINIA,



County of Wood

SS:

J.B. Elder and G.W. Elder

being first duly sworn according to law depose and say that they are experienced in the work of plugging and filling oil and gas wells and were employed by W&B Gas Company, well operator, and participated in the work of plugging and filling the above well, that said work was commenced on the 10 day of September, 19⁵¹, and that the well was plugged and filled in the following manner:

SAND OR ZONE RECORD	FILLING MATERIAL			PLUGS USED	CASING	
	FORMATION	CONTENT	FROM TO		SIZE & KIND	CSG PULLED
Conifers lime	Clay		5024 4950			
	Cement		4950 4940			
	Clay		4940 4910	5 3/16	4713	192
Brea Shell	Bridged Clay		2200 2160			
	Cement		2160 2150		2155	
1st Salt Sand	Bridge & Clay		1250 1200			
	Cement		1200 1190			
	Stone		1190 1180		1175	509
	Clay		666 500		614	
Bridge	Cement		500 490			
	Clay		200 0			
				DESCRIPTION OF MONUMENT		
				Base 30 X 30		
				6 X 6 X24		



and that the work of plugging and filling said well was completed on the 30 day of Sept, 19⁵¹.

And farther deponents saith not.

Sworn to and subscribed before me this 23rd day of February, 19⁵⁴.

My commission expires: January 3, 1955

J.B. Elder
G.W. Elder
12/15/2023
Notary Public.

Permit No. Woo-342-P



12/15/2023

D-8

September 11, 1951

W. and B. Gas Company
P. O. Box 1406
Parkersburg, West Virginia

Gentlemen:

We are in receipt of your application to abandon Well No. 1 on the L. D. Bennett Farm, Steel District, Wood County and note that this well has been partially plugged and there is no record of having received permission to do the work. Also, the plugging from 4600' to 3600' is not detailed except that it is shot.

The Department requests a statement from you as to why this well was partially plugged without permit. About two weeks ago, Mr. Dorr Casto called in about the well and, at that time, he was advised to submit a log of the well in duplicate and that we would prepare the work order. It appears that the partial plugging was already done at that time. Mr. Casto, being an attorney is fully aware that plugging or drilling without permit is a violation of the Oil and Gas Laws.

Your prompt reply will be appreciated.

Very truly yours,

Administrative Assistant
OIL AND GAS DIVISION

MG:g
cc: O. C. Howard, Inspector

12/15/2023

D-9

DORR C. CASTO
ATTORNEY AT LAW
PARKERSBURG, WEST VIRGINIA
202 FOURTH STREET

TELEPHONE 1260

September 19, 1951

Oil & Gas Division
DEPARTMENT OF MINES
Charleston, West Virginia

Attention of Honorable C. N. Hall

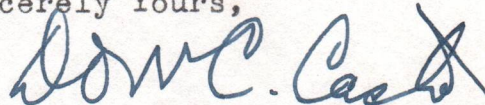
Dear Senator Hall:

This will acknowledge receipt with thanks of your letter of September 11. Following our telephone conversation, this is to advise you that I am reliably informed that Well # 1 on the L. D. Bonnett Farm, Steele District, Wood County, West Virginia, has been properly plugged in line with the papers recently filed in your office.

I very much regret my clients timing of their activities. As reported to you on the telephone, I have no interest in the well; I phoned your office immediately upon the W. and B. Gas Company mentioning the matter of plugging to me and, unfortunately was unable to reach you but obtained the consent of your office through the kindness and co-operation of Mrs. Marie Griffen.

Again, please accept my clients sincere apologies for their "timing". Believe me, I appreciate your kindness in accepting their statement and this letter, and I am looking forward to the opportunity of expressing my appreciation to you. With kindest regards,

Sincerely Yours,



DORR C. CASTO

DCC/jl

P. S. Also, many thanks for forwarding the proper papers at this time, since as I explained to you my mother is ill and I will be out of the office for the next few days and, of course, my clients are anxious to proceed at once.

12/15/2023

D-10

January 29, 1952

W. and B. Gas Company
P. O. Box 1406
Parkersburg, West Virginia

Gentlemen:

Please file affidavit for the plugging of Well
No. 1 on the L. D. Bonnett Farm, Steele District, Wood
County for which permit WOO-342-P was issued September
21, 1951.

Forms OG-8 are enclosed.

Very truly yours,

Administrative Assistant
OIL AND GAS DIVISION

CNH:K
CC: Inspector O. C. Howard

12/15/2023

D-11

July 17, 1952

W. and B. Gas Company
P. O. Box 1406
Parkersburg, W. Va.

Gentlemen:

On January 29, 1952 we wrote you, requesting affidavit of plugging Well No. 1 on the L. D. Bonnett Farm, Steele District, Wood County for which permit WOO-342-P was issued September 21, 1951 and which our inspector advises was completed in October 1951.

Blanks are again enclosed and your prompt compliance, will be appreciated.

Very truly yours,

Administrative Assistant
OIL AND GAS DIVISION

MG:g
encl

cc: Mr. O. C. Howard, Inspector

12/15/2023

D-12

June 6, 1953

United Fuel Gas Company
Box 1273
Charleston, West Virginia

Gentlemen:

Enclosed is permit WOO-342-R to redrill
Well No. X-58-7261 on the F. W. Betts et al Farm,
Steele District, Wood County.

Very truly yours,

Administrative Assistant
OIL AND GAS DIVISION

CNH:K
Encl-2

CC: Inspector O. C. Howard

12/15/2023

E-5

LAW OFFICES
CASTO & NICHOLSON
202 FOURTH STREET
PARKERSBURG, WEST VIRGINIA

DORR C. CASTO
ALVIN L. NICHOLSON

TELEPHONE
23981

February 3, 1954

Honorable C. N. Hall,
Oil and Gas Division,
Department of Mines,
Capitol Building,
Charleston, West Virginia.

Dear Senator Hall:


I made inquiry in respect to Well #1 on the L. D. Bonnett farm immediately following your telephone call and discovered that I had no interest in the well. The principal operator was Mr. W. V. Proper, and the contractor was Mr. Harry Elder, according to Mr. Proper's statement to me today. In my file, I find that on January 30, 1952, I forwarded the plugging affidavit, received from your office to W. V. Proper, same having been sent to my post office box. Mr. Proper has told me that he filed the proper plugging affidavit with you, or that he gave same to Mr. Elder to forward to you. In this latter connection please see my letter to you of September 19, 1951.

If there is any way in which I may be of further assistance to you in this matter, please do not hesitate to call upon me.

Sincerely yours,

Dorr C. Casto

DCC/vs



12/15/2023

E-6

February 3, 1954.

Mr. Harry H. Elder,
Cairo, West Virginia.

Dear Harry:

I have today received a letter from Senator Hall requesting affidavit in the matter of the Rawson Lease, Well #1. I have filled the affidavit out as far as possible from our files. Kindly complete same and then have your affidavits taken before a Notary Public.


Best wishes,

Sincerely yours,

DORR CASTO

Dorr C. Casto

DCC/vs
cc: Honorable C. N. Hall,
Oil and Gas Division,
Department of Mines,
Capitol Building,
Charleston, West Virginia.



12/15/2023

February 24 1954

Mr. Harry H. ...
Cairo, West Virginia

Dear Harry:

I have today received a letter from ...
requesting ... in the matter of the ...
I have filed the affidavit ...
this from ... kindly ...
your affidavit ...

Best wishes,

Sincerely yours,


DORR GASTO
Dorr G. Gasto

Mr. ...
Oil and Gas Division
Department of Mines
Capital Building
Charleston, West Virginia



E-1

UNITED FUEL GAS COMPANY



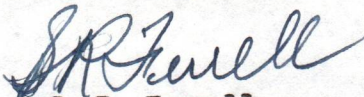
ADDRESS REPLY TO
POST OFFICE BOX 1273
CHARLESTON 25, WEST VIRGINIA
February 3, 1954

Mr. C. N. Hall
State of West Virginia
Department of Mines
Oil & Gas Division
2002 Quarrier Street
Charleston, West Virginia


Dear Sir:

Please reinstate Drilling Permit WOO-342-R, Well
No. X-58-7261, F. W. Betts, et al, Steele District, Wood
County, West Virginia, which was issued June 6, 1953, and
expired October 6, 1953.

Very truly yours,


S. R. Ferrell
Manager Civil
Engineering Department

SRF/vdm



12/15/2023

UNITED FUEL GAS COMPANY



ADDRESS PERMITS
POST OFFICE BOX 1375
CHARLESTON, WEST VIRGINIA
February 3, 1954

Mr. C. N. Hall
State of West Virginia
Department of Mines
Oil & Gas Division
2002 Quarrier Street
Charleston, West Virginia


Dear Sir:

Please restate Drilling Permit WOO-3A2-R, Well
No. X-58-7201, T. W. Betts, et al, Steele District, Wood
County, West Virginia, which was issued June 6, 1953, and
expired October 6, 1953.

Very truly yours,

S. R. Ferrell
Manager Civil
Engineering Department

SRE/vjm



E-8

February 4, 1954

United Fuel Gas Company
P. O. Box 1273
Charleston 25, West Virginia

Att: Mr. S. R. Ferrell, Manager
Civil Engineering Department

Gentlemen:

In compliance with your request of February 3,
we have reinstated your permit WOO-342-redrill Well No. X-58-7261
on the F. W. Betts et al Tract, Steele District, Wood County.

Very truly yours,

Administrative Assistant
OIL AND GAS DIVISION

MG:g

12/15/2023

E-9
February 8, 1954

Mr. Dorr C. Casto, Attorney
P. O. Box 1406
Parkersburg, West Virginia

Dear Mr. Casto:

Enclosed is a copy of our letter to Mr. J. B. Elder in regard to the affidavit of plugging Well No. 1 on the L. D. Bonnett Farm about which we called you some days ago. We note your remark that you have no interest in this well and wish to suggest that in cases such as this it would be advisable that you do not sign further for your Client, Mr. W. V. Proper. The application to drill was signed by you and your address was given for permit to be sent to you as was also the permit to abandon. This obligates you to the State for completion reports. Mr. Proper has caused this department considerable expense and difficulty in obtaining the necessary reports after permits have been issued to him, and it appears to us that he is using you and other people to cover his operations in the state. As you can readily see, it is misleading to us to issue a permit to you when actually Mr. Proper should be the responsible party.

Very truly yours,

Administrative Assistant
OIL AND GAS DIVISION

MG:g

12/15/2023

E-10

1000-342

February 8, 1954

Mr. J. B. Elder
Cairo, West Virginia

Dear Sir:

We have been informed by Mr. Dorr Casto, Attorney Parkersburg, West Virginia who, in turn was advised by Mr. W. V. Proper that the affidavit of plugging Well No. 1 on the L. D. Bonnett Farm, Steele District, Wood County, was given to you to send to the Department of Mines. To date this information has never been received in our office. It is vitally necessary that we have this information at once and will appreciate your sending it to us by return mail.

Very truly yours,

Administrative Assistant
OIL AND GAS DIVISION

MG:g
cc: Mr. Dorr C. Casto, Attorney
Box 1406
Parkersburg, West Virginia

12/15/2023

E-11

February 25, 1954

Mr. Harry Elder
Cairo, West Virginia

Dear Sir:

We are returning the affidavit of plugging the L. D. Bonnett Well No. 1 for completion. Please show at the bottom of the form, the date on which plugging was completed. Also, please have the proper signatures made on the two lines immediately above the Notary's signature.

Very truly yours,

Administrative Assistant
OIL AND GAS DIVISION

MG:g
cc: Mr. O. C. Howard, Inspector

12/15/2023

E-12



STATE OF WEST VIRGINIA
DEPARTMENT OF MINES

CHARLESTON June 23, 1954

FRANK B. KING
CHIEF

United Fuel Gas Company
P. O. Box 1273
Charleston 25, West Virginia

Att: Mr. Bernard Moon

Gentlemen:

We have never received completion record of redrilling the following wells. If they have been completed, may we have the well records and if not, please advise us since the permits have expired.

PERMIT NO.	FARM	WELL NO.	DISTRICT	ISSUED
WOO-301-redrill-A.	J. Holbert et al	7260	Steele	2/16/53
WOO-302-redrill-T.	P. Beard	7262	Steele	1/29/54
WOO-342-redrill-F.	W. Betts et al	7261	Steele	2/4/54

Very truly yours,

Administrative Assistant
OIL AND GAS DIVISION

MG:g



STATE OF WEST VIRGINIA
 DEPARTMENT OF MINES
 CHARLESTON June 23, 1924

FRANK B. KING
 CHIEF

United Fuel Gas Company
 P. O. Box 1213
 Charleston 25, West Virginia

Att: Mr. Howard Moon

Development:

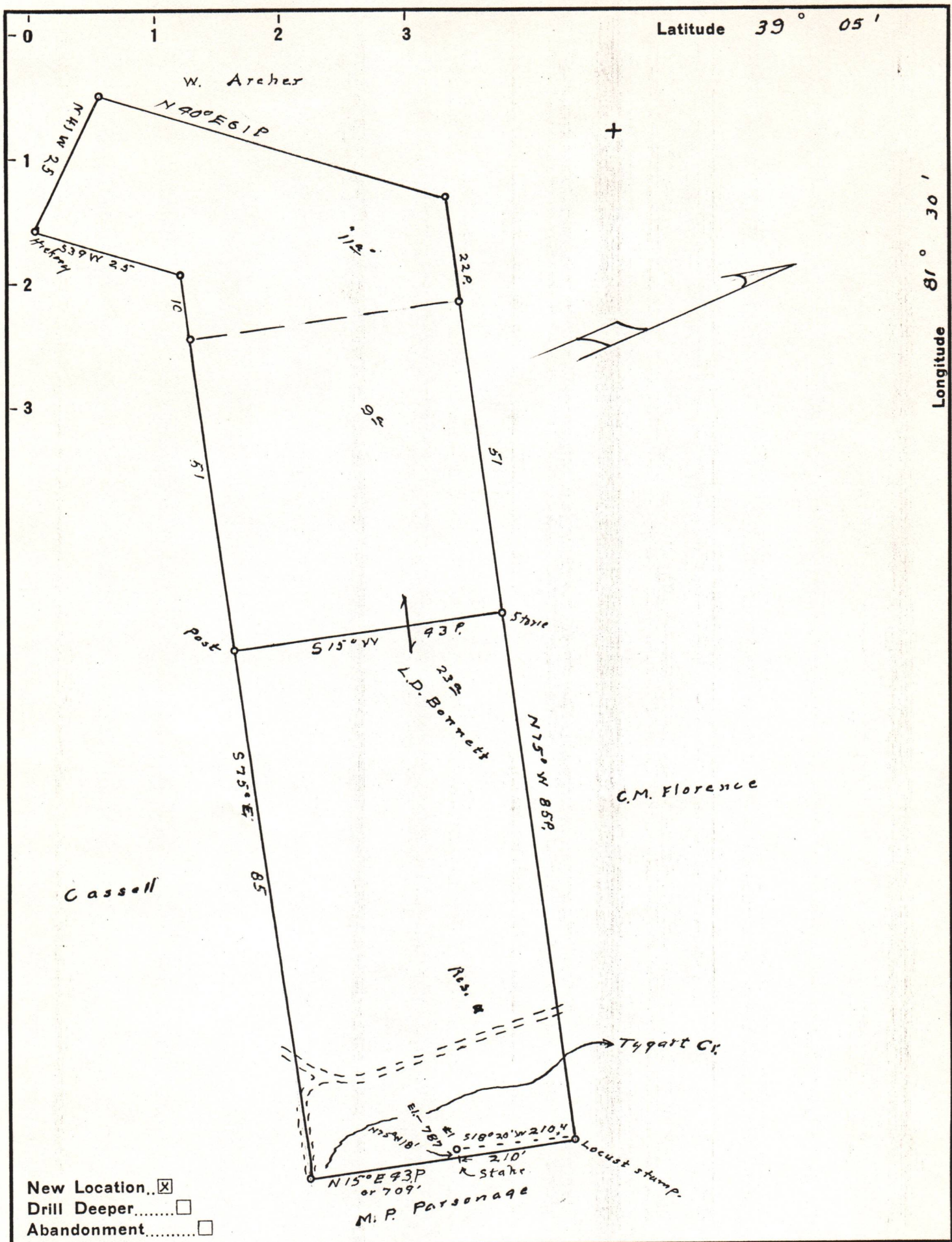
We have never received completion record of
 rebiting the following wells. If they have been completed, may
 we have the well records and if not, please advise us since the
 permits have expired.

PERMIT NO.	FARM	WELL NO.	DISTRICT	ISSUED
WOO-301	rebiting-A. J. Holbert et al	7260	Steele	2/16/23
WOO-302	rebiting-T. P. Berry	7262	Steele	1/23/24
WOO-303	rebiting-F. W. Berry et al	7261	Steele	2/16/23

Very truly yours,

Administrative Assistant
 OIL AND GAS DIVISION

MO:8



Company W & B Gas Co
 Address PO Box 1906 Parkersburg, W Va.
 Farm L.D. Bonnett
 Tract _____ Acres 43 Lease No. _____
 Well (Farm) No. 1 Serial No. _____
 Elevation (Spirit Level) 787.0
 Quadrangle Belleville
 County Wood District Steel
 Engineer Robert R. Anderson
 by O. Meredith
 Engineer's Registration No. 206
 File No. _____ Drawing No. _____
 Date Sept 29 52 Scale 1 in = 20 Poles

STATE OF WEST VIRGINIA
 DEPARTMENT OF MINES
 OIL AND GAS DIVISION
 CHARLESTON

WELL LOCATION MAP

FILE NO. W00-342

12/15/2023

+ Denotes location of well on United States Topographic Maps, scale 1 to 62,500, latitude and longitude lines being represented by border lines as shown.

- Denotes one inch spaces on border line of original tracing.

A-12

W00-342

March 27, 1951

Honorable C. N. Hall
Oil and Gas Division
Department of Mines
Charleston, West Virginia

Dear Mr. Hall:

This will acknowledge receipt with thanks of your letter of March 26th. The well on the L. D. Bonnett farm has not yet been completed. Logs of the well will be forwarded to you upon completion.

Very truly yours,

W. & B. Gas Company

W. & B. Gas Company



12/15/2023

1871, 1872

1871, 1872
Division
Department of
Virginia

1871, 1872

Faint, illegible text, possibly bleed-through from the reverse side of the page.