



STATE OF WEST VIRGINIA
DEPARTMENT OF MINES
OIL AND GAS DIVISION

NOTICE OF PROPOSED LOCATION OF OIL AND GAS WELL

To THE DEPARTMENT OF MINES,
Charleston, W. Va.

Cancelled 7/31/53

None.

COAL OPERATOR OR COAL OWNER

Guy L. Meabon

NAME OF WELL OPERATOR

ADDRESS

2566 First Ave
Huntington, W. Va.

COMPLETE ADDRESS

COAL OPERATOR OR COAL OWNER

Sept. 22nd, 19 50

PROPOSED LOCATION

ADDRESS

Union District

OWNER OF MINERAL RIGHTS

Wood County

ADDRESS

Well No. 1 390 25'
81' 20'

Gordon P. Corbitt Farm

GENTLEMEN:

The undersigned well operator is entitled to drill upon the above named farm or tract of land for oil and gas, having fee title thereto, (or as the case may be) under grant or lease dated 5-9-50

made by Gorden P. Corbitt et al, to

Guy L. Meabon (Not yet recorded), and recorded on the _____ day

of _____, in the office of the County Clerk for said County in

Book _____, page _____.

The enclosed plat was prepared by a competent engineer and shows the proposed location of a well to be drilled for oil and gas by the undersigned well operator on the farm and in the Magisterial District and County above named, determined by survey and courses and distances from two permanent points, or land marks.

The undersigned well operator is informed and believes there are no coal operators operating beds of coal beneath said farm or tract of land on which said well is located, or within 500 feet of the boundaries of the same, who have mapped their workings and filed their maps as required by law, excepting the coal operators or coal owners (if any) above named as addressees.

The above named coal operators or coal owners (if any) are notified that any objections they may desire to make to such proposed location, or which they are required to make by Section 3 of said Code, if the drilling of a well at said proposed location will cause a dangerous condition in or about their respective coal mines, must be received by, or filed with the Department of Mines within ten* days from the receipt of a copy of this notice and accompanying plat by said Department. Said coal operators are further notified that forms for use in making such objections will be furnished to them by the Department of Mines promptly on request and that all such objections must set forth as definitely as is reasonably possible the ground or grounds on which such objections are based and indicate the direction and distance the proposed location should be moved to overcome same.

(The next paragraph is to be completed only in Department's copy.)

Copies of this notice and the enclosed plat were mailed by registered mail, or delivered to the above named coal operators or coal owners at their above shown respective address _____ day _____ before, or on the same day with the mailing or delivery of this copy to the Department of Mines at Charleston, West Virginia.

Very truly yours,

Guy L. Meabon

WELL OPERATOR

2566-First Avenue

STREET


Huntington,

CITY OR TOWN

W. Va.

STATE

12/15/2023.



Address of Well Operator }

*Section 3. No such objections be filed or be found by the department of mines, within said period of ten days from the receipt of said notice and plat by the department of mines, to said proposed location, the department shall forthwith issue to the well operator a drilling permit reciting the filing of such plat, that no objections have been made by the coal operators to the location, or found thereto by the department, and that the same is approved and the well operator authorized to proceed to drill at said location.

October 7, 1950

Mr. Guy L. Meabon
2566 First Avenue
Huntington, West Virginia

Dear Sir:

Enclosed is permit WOO-341 to drill Well
No. 1 on the Gordon F. Corbitt Farm, Union District,
Wood County.

Very truly yours,

Administrative Assistant
OIL AND GAS DIVISION

CNH:K
Encl-2

CC: Inspector O. C. Howard

12/15/2023



STATE OF WEST VIRGINIA
DEPARTMENT OF MINES
CHARLESTON

ARCH J. ALEXANDER
CHIEF

March 26, 1951

Mr. Guy L. Meabon
2566 First Avenue
Huntington, West Virginia

Dear Sir:


Please send two copies of record of the drilling of Well No. 1 on the Gordon P. Corbitt Farm, Union District, Wood County for which permit WOO-341 was issued October 7, 1950.

Forms OG-10 are enclosed.

Very truly yours,

C. N. Hall
Administrative Assistant
OIL AND GAS DIVISION

CNH:K
CC: Inspector O. C. Howard



Dear Sir: In reply to above letter will inform you that the Corbitt Well has not been drilled will advise you as soon as we drill it
Very truly yours
Guy L. Meabon

12/15/2023



STATE OF WEST VIRGINIA
DEPARTMENT OF MINES
CHARLESTON

ARCH E. BILBARGER
CHAIRMAN

January 11, 1933

Mr. J. W. ...
500 ...
Martinsburg, West Virginia

Dear Sir:

I have the honor to acknowledge the receipt of your letter of the 10th inst. regarding the ...
The ...
I am ...

Very truly yours,

W. H. ...
Director



STATE OF WEST VIRGINIA
DEPARTMENT OF MINES
CHARLESTON

JOSEPH BIERER
CHIEF

July 20, 1953

Mr. Goy L. Meabon
2566 First Avenue
Huntington, West Virginia


Dear Sir:

We have never received the completion record for your Well No. 1 on the Gordon P. Corbitt Farm, Union District, Wood County - permit WOO-341. The permit for this well was issued October 5, 1950 and the completion report should have been filed long ago.

Forms OG-10 are enclosed and we will appreciate two copies.

Very truly yours,

C. H. Hill
Administrative Assistant
OIL AND GAS DIVISION



MG:g
encl

cc: Mr. O. C. Howard, Inspector

Dear Sir: In regard to the above lease I never drilled on it and surrendered them to the Farmers

*Very truly yours,
Goy L Meabon*



STATE OF WEST VIRGINIA
DEPARTMENT OF MINES
CHARLESTON

1923

1923

RECEIVED

Dear Sir:

We have never received the completion
report for your well No. 1 in the portion of
the field which was owned by the State
for this well was owned by the State
and the completion report should have been filed long ago.

Kindly advise us when you are ready to
agree to the report.

1923

Very truly yours,

Director

[Faint, illegible handwritten text]

July 31, 1953

Mr. Guy L. Meabon
2566 First Avenue
Huntington, West Virginia

Dear Mr. Meabon:

Thank you for the information that lease on the Gordon P. Corbitt Farm, Union District, Wood County has been surrendered. We have cancelled permit WOO-341 issued for the drilling of Well No. 1.

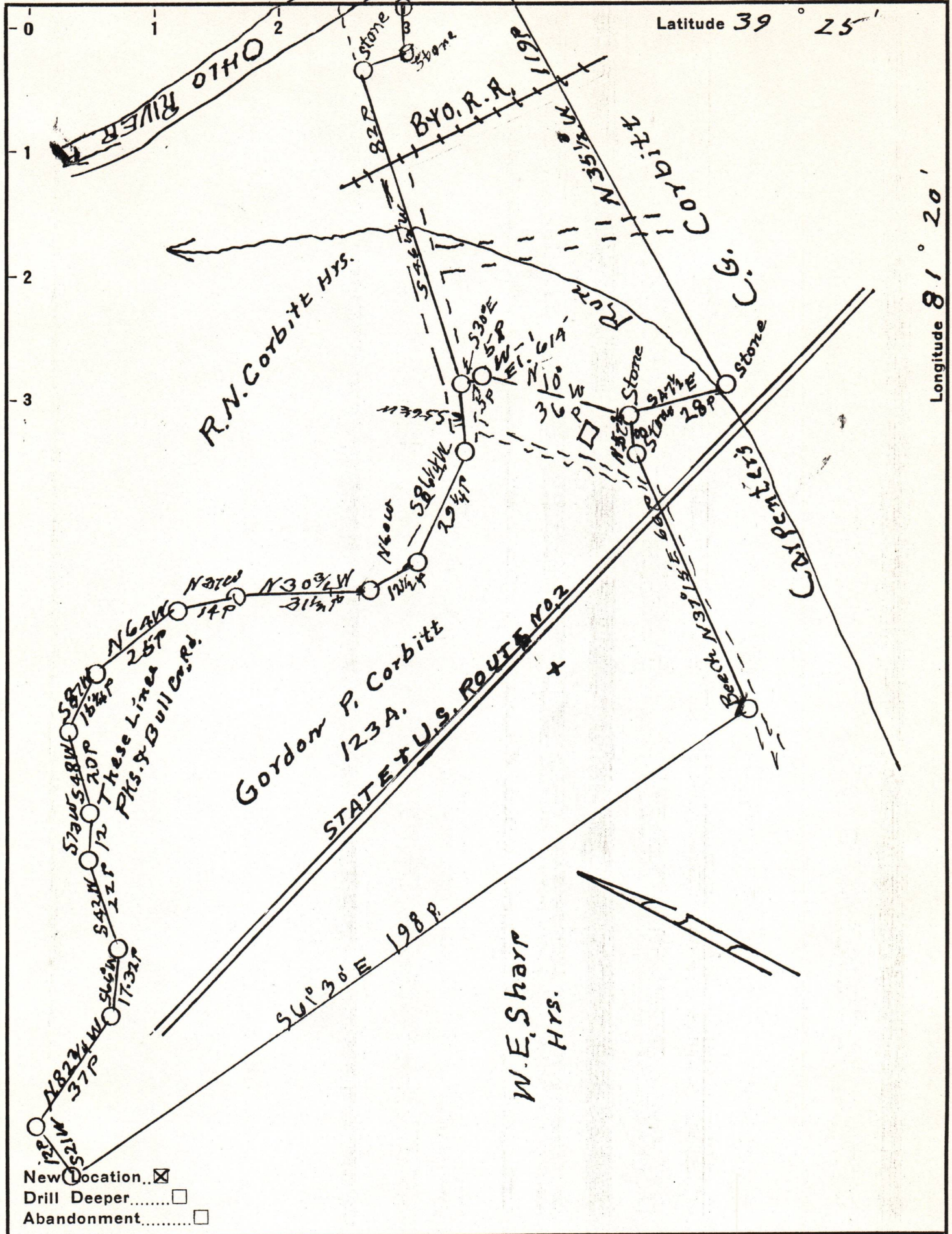
Very truly yours,

Administrative Assistant
OIL AND GAS DIVISION

MG:g

cc: Mr. O. C. Howard, Inspector

12/15/2023



New Location
 Drill Deeper
 Abandonment

Company G.L. MEABON
 Address 2566 First Ave. Huntington, W.Va.
 Farm Gordon P. Corbitt
 Tract _____ Acres 123A. Lease No. _____
 Well (Farm) No. 1 Serial No. _____
 Elevation (Spirit Level) 614'
 Quadrangle MARIETTA
 County WOOD District UNION
 Engineer Robert R. Anderson
PEYJEA.
 Engineer's Registration No. 296
 File No. _____ Drawing No. _____
 Date 9/16/50 Scale 1 in = 30 P

STATE OF WEST VIRGINIA
 DEPARTMENT OF MINES
 OIL AND GAS DIVISION
 CHARLESTON

WELL LOCATION MAP

FILE NO. W00-341
Cancelled 12/15/2023

+ Denotes location of well on United States Topographic Maps, scale 1 to 62,500, latitude and longitude lines being represented by border lines as shown.
 - Denotes one inch spaces on border line of original tracing.