



STATE OF WEST VIRGINIA
DEPARTMENT OF MINES
OIL AND GAS DIVISION

NOTICE OF PROPOSED LOCATION OF OIL AND GAS WELL

To THE DEPARTMENT OF MINES,
Charleston, W. Va.

COAL OPERATOR OR COAL OWNER	Davis-Kelly Gas Co
ADDRESS	2108 Dudley Ave Parkersburg, West Va.
COAL OPERATOR OR COAL OWNER	Sept. 4th, 19 50
ADDRESS	PROPOSED LOCATION
Charles D. Post	Steel District
OWNER OF MINERAL RIGHTS	Wood County
Rockport, West Va.	Well No. 1 ^{39°10'} _{81°30'}
	Chas. D. Post Farm

GENTLEMEN:

The undersigned well operator is entitled to drill upon the above named farm or tract of land for oil and gas, having fee title thereto, (or as the case may be) under grant or lease dated August 17th 1950, made by Chas. D. and Audrey Post, to Davis-Kelly Gas Co., and recorded on the _____ day of _____, in the office of the County Clerk for said County in Book _____, page _____

The enclosed plat was prepared by a competent engineer and shows the proposed location of a well to be drilled for oil and gas by the undersigned well operator on the farm and in the Magisterial District and County above named, determined by survey and courses and distances from two permanent points, or land marks.

The undersigned well operator is informed and believes there are no coal operators operating beds of coal beneath said farm or tract of land on which said well is located, or within 500 feet of the boundaries of the same, who have mapped their workings and filed their maps as required by law, excepting the coal operators or coal owners (if any) above named as addressees.

The above named coal operators or coal owners (if any) are notified that any objections they may desire to make to such proposed location, or which they are required to make by Section 3 of said Code, if the drilling of a well at said proposed location will cause a dangerous condition in or about their respective coal mines, must be received by, or filed with the Department of Mines within ten* days from the receipt of a copy of this notice and accompanying plat by said Department. Said coal operators are further notified that forms for use in making such objections will be furnished to them by the Department of Mines promptly on request and that all such objections must set forth as definitely as is reasonably possible the ground or grounds on which such objections are based and indicate the direction and distance the proposed location should be moved to overcome same.

(The next paragraph is to be completed only in Department's copy.)

Copies of this notice and the enclosed plat were mailed by registered mail, or delivered to the above named coal operators or coal owners at their above shown respective address _____ day _____ before, or on the same day with the mailing or delivery of this copy to the Department of Mines at Charleston, West Virginia.

Very truly yours,

By *As. Post*
Address of Well Operator
SEP 1950 WEST VIRGINIA DEPARTMENT OF MINES

Davis-Kelly Gas Co
WELL OPERATOR
2108 Dudley Ave
STREET
Parkersburg
CITY OR TOWN
West Va
STATE

12/15/2023

*Section 3 If no such objections be filed or be found by the department of mines, within said period of ten days from the receipt of said notice and plat by the department of mines, to said proposed location, the department shall forthwith issue to the well operator a drilling permit reciting the filing of such plat, that no objections have been made by the coal operators to the location, or found thereto by the department, and that the same is approved and the well operator authorized to proceed to drill at said location.



STATE OF WEST VIRGINIA
DEPARTMENT OF MINES
OIL AND GAS DIVISION

NOTICE OF PROPOSED LOCATION OF OIL AND GAS WELL

To The Department of Mines
Charleston, W. Va.

NAME OF WELL OPERATOR Davis-Kelly Gas Co.	COAL OPERATOR OR COAL OWNER
ADDRESS 2108 DUNNLEY AVE MARTINSBURG, WEST VA.	ADDRESS
PROPOSED LOCATION Geol. Ash	COAL OPERATOR OR COAL OWNER
District	ADDRESS
County	OWNER OF MINERAL RIGHTS Charles D. Post
Well No. 1	ADDRESS ROCKPORT, WEST VA.
Farm	ADDRESS Charles D. Post

The undersigned well operator is entitled to drill upon the above named farm or tract of land for oil and gas having fee title thereto (or as the case may be) under grant or lease dated _____ made by _____ and recorded on the _____ day _____ and recorded on the _____ day _____ of _____ in the office of the County Clerk for said County in _____ Book _____ page _____ filed for record with clerk of Wood County Court

The enclosed plat was prepared by a competent engineer and shows the proposed location of a well to be drilled for oil and gas by the undersigned well operator on the farm and in the Mineral District and County above named, determined by survey and courses and distances from two permanent points on land marked _____ and County above named, determined by survey and courses and distances from two permanent points on land marked _____ The undersigned well operator is informed and believes there are no coal operators operating here of coal beneath said farm or tract of land on which said well is located, or within 500 feet of the boundary of the same, who have mapped their workings and filed their maps as required by law, excepting the coal operators or coal owners (if any) above named as addressees. The above named coal operators or coal owners (if any) are notified that any objections they may desire to make to such proposed location, or which they are required to make by Section 8 of said Code, if the drilling of a well at said proposed location will cause a dangerous condition in or about their respective coal mines, must be received by or filed with the Department of Mines within ten days from the receipt of a copy of this notice and accompanying plat by said Department. Said coal operators are further notified that forms for use in making such objections will be furnished to them by the Department of Mines promptly on request and that all such objections must set forth as definitely as is reasonably possible the ground or grounds on which such objections are based and indicate the direction and distance the proposed location should be moved to overcome same.

(The next paragraph is to be completed only in Department's copy.)
Copies of this notice and the enclosed plat were mailed by registered mail, or delivered to the above named coal operators or coal owners at their above shown respective address _____ day _____ before _____ or on the same day with the mailing or delivery of this copy to the Department of Mines at Charleston, West Virginia.

Very truly yours,

Charles D. Post
WELL OPERATOR
2108 DUNNLEY AVE
MARTINSBURG, WEST VA.

Charles D. Post
CITY CLERK
STATE

Charles D. Post
SEP 1980 Well Operator
WEST VIRGINIA
DEPARTMENT OF MINES

12/15/2023

Section 8 of the Code provides that any objections to the proposed location of a well to be drilled for oil and gas by the undersigned well operator on the farm and in the Mineral District and County above named, determined by survey and courses and distances from two permanent points on land marked _____ and County above named, determined by survey and courses and distances from two permanent points on land marked _____ The undersigned well operator is informed and believes there are no coal operators operating here of coal beneath said farm or tract of land on which said well is located, or within 500 feet of the boundary of the same, who have mapped their workings and filed their maps as required by law, excepting the coal operators or coal owners (if any) above named as addressees. The above named coal operators or coal owners (if any) are notified that any objections they may desire to make to such proposed location, or which they are required to make by Section 8 of said Code, if the drilling of a well at said proposed location will cause a dangerous condition in or about their respective coal mines, must be received by or filed with the Department of Mines within ten days from the receipt of a copy of this notice and accompanying plat by said Department. Said coal operators are further notified that forms for use in making such objections will be furnished to them by the Department of Mines promptly on request and that all such objections must set forth as definitely as is reasonably possible the ground or grounds on which such objections are based and indicate the direction and distance the proposed location should be moved to overcome same.

A-10

September 16, 1950

Davis-Kelly Gas Company
2108 Dudley Avenue
Parkersburg, West Virginia

Gentlemen:

Enclosed is permit WOO-338 to drill Well
No. 1 on the Charles D. Post Farm, Steele District,
Wood County.

Very truly yours,

Administrative Assistant
OIL AND GAS DIVISION

CNH:K
Encl-2

CC: Inspector O. C. Howard

12/15/2023



STATE OF WEST VIRGINIA
DEPARTMENT OF MINES
OIL AND GAS DIVISION 24

Belleville

WELL RECORD

Permit No. Wood-338

Oil or Gas Well Dry
(KIND)

Company Davis-Kelly Gas Co.
Address 2108 Dudley Ave., Parkersburg, W. Va.
Farm Charles D. Post Acres 100
Location (waters) Tygart Creek
Well No. 1 Elev. 824.5
District Steele County Wood
The surface of tract is owned in fee by Charles D. Post
Address Rockport, W. Va.
Mineral rights are owned by Charles D. Post
Address Rockport, W. Va.

Casing and Tubing	Used in Drilling	Left in Well	Packers
Size			Kind of Packer
16			
13			
10	762		Size of
8 1/4	1204	1204	
6 5/8	2045	2045	Depth set
5 3/16	4850	4850	
3			Perf. top
2			Perf. bottom
Liners Used			Perf. top
			Perf. bottom

Drilling commenced October 23, 1950
Drilling completed January 13, 1950
Date Shot Jan 20 From 4965 To 4998
With 100% job 30% Nitro Gly
Open Flow 90 /10ths Water in 1" after shot Inch
/10ths Merc. in _____ Inch
Volume 100.000 Cu. Ft.
Rock Pressure 700 lbs. 24 hrs.
Oil _____ bbls., 1st 24 hrs.
Fresh water None feet _____ feet
Salt water 1750 feet _____ feet

CASING CEMENTED 5 3/16 SIZE 18 No. Ft. JAN 5 Date
COAL WAS ENCOUNTERED AT _____ FEET _____ INCHES
_____ FEET _____ INCHES FEET _____ INCHES
_____ FEET _____ INCHES FEET _____ INCHES

Formation	Color	Hard or Soft	Top	Bottom	Oil, Gas or Water	Depth Found	Remarks
Soil	Dark	Soft	0	5			
Red Rock	Red	Soft	5	60			
Slate	Grey	Soft	60	85			
Sand	Dark	Soft	85	90			
Red Rock	Red	Soft	90	105			
Slate	Grey	Hard	105	131			
Red Rock	Red	Soft	131	183			
Lime	Dark	Hard	183	195			
Slate	Grey	Soft	195	209			
Red Rock	Red	Soft	209	342			
Slate	White	Soft	342	367			
Red Rock	Red	Soft	367	407			
Lime	Dark	Hard	407	420			
Red Rock	Red	Soft	420	440			
Shells	Dark	Hard	440	530			
Red Rock	Red	Soft	530	560			
Slate	Grey	Soft	560	625			
Red Rock	Red	Hard	625	640			
White Slate	White	Soft	640	688			
Sand	Light	Hard	688	700			
Slate	Dark	Soft	700	782			
Red Rock	Red	Soft	782	941			
Slate	Dark	Soft	941	950			
Red Rock	Red	Hard	950	1001			
Lime	Black	Hard	1001	1008			
Red Rock	Red	Soft	1008	1030			
Sand	Grey	Hard	1030	1082			
Slate	Grey	Soft	1082	1110			
Pink Rock	Pink	Soft	1110	1119			
Slate	Dark	Soft	1119	1140			



12/15/2023

Formation	Color	Hard or Soft	Top	Bottom	Oil, Gas or Water	Depth Found	Remarks
Sand	White	Hard	1140	1177			
Lime Shells	Dark	Hard	1177	1215			
Sand	Light	Soft	1215	1296			
Lime	Dark	Hard	1296	1335			
Sand	Light	Hard	1335	1436			
Lime	Black	Hard	1436	1465			
Sand	Dark	Soft	1465	1500			
Slate	Light	Soft	1500	1563			
Lime	Dark	Hard	1563	1604			
Sand	Dark	Hard	1604	2038	Salt Water	1750	Hole Full
Lime	Dark	Hard	2038	2090			
Shells	Dark	Hard	2090	2295			
Brown Shale	Soft	Brown	2295	2298			
Lime	Dark	Hard	2298	2313			
Slate	Light	Soft	2313	2414			
Lime Shells	Dark	Hard	2414	2890			
Slate	Light	Soft	2890	3412			
Lime	Dark	Hard	3412	3437			
Slate	Dark	Soft	3437	3485			
Shells	Light	Hard	3485	3527			
Lime	Dark	Hard	3527	3542			
Lime Shells	Dark	Hard	3542	3662			
Brown Shale	Brown	Soft	3662	3878			
Slate Shells	Light	Soft	3878	4085			
Slate	Dark	Soft	4085	4537			
Brown Shale	Brown	Soft	4537	4821			
Slate Black	Soft	Soft	4821	4850			
CORNIFEROUS LIME		Hard	4850	4965			
ORISKANY SAND		Hard	4965	5004			
Lime to Total Depth				5010			

12/15/2023

Date January, 19 51

APPROVED DAVIS-KELLY GAS COMPANY, Owner

By *A. R. Kelly*
A. R. KELLY (Title) Partner

STATE OF WEST VIRGINIA
DEPARTMENT OF MINES
OIL AND GAS DIVISION

INSPECTOR'S WELL REPORT

Permit No. _____

Oil or Gas Well _____
(KIND)

	CASING AND TUBING	USED IN DRILLING	LEFT IN WELL	PACKERS
Company _____	Size _____			Kind of Packer _____
Address _____	16 _____			
Farm _____	13 _____			
Well No. _____	10 _____			Size of _____
District _____ County _____	8 1/4 _____			
Drilling commenced _____	6 5/8 _____			Depth set _____
Drilling completed _____ Total depth _____	5 3/16 _____			
Date shot _____ Depth of shot _____	3 _____			Perf. top _____
Initial open flow _____ /10ths Water in _____ Inch	2 _____			Perf. bottom _____
Open flow after tubing _____ /10ths Merc. in _____ Inch	Liners Used _____			Perf. top _____
Volume _____ Cu. Ft.				Perf. bottom _____
Rock pressure _____ lbs. _____ hrs.	CASING CEMENTED _____ SIZE _____ No. FT. _____ Date _____			
Oil _____ bbls., 1st 24 hrs.	COAL WAS ENCOUNTERED AT _____ FEET _____ INCHES			
Fresh water _____ feet _____ feet	_____ FEET _____ INCHES _____ FEET _____ INCHES			
Salt water _____ feet _____ feet	_____ FEET _____ INCHES _____ FEET _____ INCHES			

Drillers' Names _____

Remarks: _____

STATE OF WEST VIRGINIA
DEPARTMENT OF MINES
OIL AND GAS DIVISION

INSPECTOR'S WELL REPORT

Permit No. _____

Oil or Gas Well _____
(KIND)

		CASING AND TUBING	USED IN DRILLING	LEFT IN WELL	PACKERS
Company _____		Size			
Address _____		16			Kind of Packer _____
Farm _____		13			
Well No. _____		10			Size of _____
District _____ County _____		8 1/4			
Drilling commenced _____		6 5/8			Depth set _____
Drilling completed _____ Total depth _____		5 3/16			
Date shot _____ Depth of shot _____		3			Perf. top _____
Initial open flow _____ /10ths Water in _____ Inch		2			Perf. bottom _____
Open flow after tubing _____ /10ths Merc. in _____ Inch		Liners Used			Perf. top _____
Volume _____ Cu. Ft.					Perf. bottom _____
Rock pressure _____ lbs. _____ hrs.		CASING CEMENTED _____	SIZE _____	No. FT. _____	Date _____
Oil _____ bbls., 1st 24 hrs.		COAL WAS ENCOUNTERED AT _____ FEET _____ INCHES			
Fresh water _____ feet _____ feet		_____ FEET _____ INCHES	_____ FEET _____ INCHES	_____ FEET _____ INCHES	_____ FEET _____ INCHES
Salt water _____ feet _____ feet		_____ FEET _____ INCHES	_____ FEET _____ INCHES	_____ FEET _____ INCHES	_____ FEET _____ INCHES

Drillers' Names _____

Remarks:

DATE

DISTRICT WELL INSPECTOR

12/15/2023

STATE OF WEST VIRGINIA
DEPARTMENT OF MINES
OIL AND GAS DIVISION

INSPECTOR'S WELL REPORT

Permit No. _____

Oil or Gas Well _____
(KIND)

	CASING AND TUBING	USED IN DRILLING	LEFT IN WELL	PACKERS
Company _____	Size _____			
Address _____	16 _____			Kind of Packer _____
Farm _____	13 _____			
Well No. _____	10 _____			Size of _____
District _____ County _____	8 1/4 _____			
Drilling commenced _____	6 5/8 _____			Depth set _____
Drilling completed _____ Total depth _____	5 3/16 _____			
Date shot _____ Depth of shot _____	3 _____			Perf. top _____
Initial open flow _____ /10ths Water in _____ Inch	2 _____			Perf. bottom _____
Open flow after tubing _____ /10ths Merc. in _____ Inch	Liners Used _____			Perf. top _____
Volume _____ Cu. Ft.				Perf. bottom _____
Rock pressure _____ lbs. _____ hrs.	CASING CEMENTED _____ SIZE _____ No. FT. _____ Date _____			
Oil _____ bbls., 1st 24 hrs.	COAL WAS ENCOUNTERED AT _____ FEET _____ INCHES			
Fresh water _____ feet _____ feet	_____ FEET _____ INCHES _____ FEET _____ INCHES			
Salt water _____ feet _____ feet	_____ FEET _____ INCHES _____ FEET _____ INCHES			

Drillers' Names _____

Remarks:

DATE _____

DISTRICT WELL INSPECTOR

12/15/2023

STATE OF WEST VIRGINIA
DEPARTMENT OF MINES
OIL AND GAS DIVISION

INSPECTOR'S PLUGGING REPORT

Permit No. Woo. 338P Well No. 1


COMPANY A P Kelly ADDRESS Parkersburg W. Va.
FARM Charles D Post DISTRICT Steele COUNTY Wood

Filling Material Used Clay and cement

Liner Location Amount Packer Location

PLUGS USED AND DEPTH PLACED			BRIDGES	CASING AND TUBING		
CEMENT-THICKNESS	WOOD-SIZE	LEAD	CONSTRUCTION-LOCATION	RECOVERED	SIZE	LOST
	Budy		2100	4787'	5 3/4"	63
2 Saps	5" slats		2100 - 2090	2045'	6 3/8"	00
	Clay		2090 - 1500			
15'	5" slats		1500 - 1485'			
	Clay		1485' - 1234			
10'	5" slats		1234 - 1219			

Drillers' Names Lloyd Cady U M Seaman
Remarks: Pulling on 8 1/4" casing



2/13-1951 I hereby certify I visited the above well on this date.
DATE

Al Stewart
DISTRICT WELL INSPECTOR
12/15/2023

STATE OF WEST VIRGINIA
DEPARTMENT OF MINES
OIL AND GAS DIVISION

INSPECTOR'S WELL REPORT

Permit No. _____

Oil or Gas Well _____
(KIND)

	CASING AND TUBING	USED IN DRILLING	LEFT IN WELL	PACKERS
Company _____				
Address _____	Size			
Farm _____	16			Kind of Packer _____
Well No. _____	13			
District _____ County _____	10			Size of _____
Drilling commenced _____	8 1/4			
Drilling completed _____ Total depth _____	6 5/8			Depth set _____
Date shot _____ Depth of shot _____	5 3/16			
Initial open flow _____ /10ths Water in _____ Inch	3			Perf. top _____
Open flow after tubing _____ /10ths Merc. in _____ Inch	2			Perf. bottom _____
Volume _____ Cu. Ft.	Liners Used			Perf. top _____
Rock pressure _____ lbs. _____ hrs.				Perf. bottom _____
Oil _____ bbls., 1st 24 hrs.	CASING CEMENTED _____ SIZE _____ No. FT. _____ Date _____			
Fresh water _____ feet _____ feet	COAL WAS ENCOUNTERED AT _____ FEET _____ INCHES			
Salt water _____ feet _____ feet	_____ FEET _____ INCHES	_____ FEET _____ INCHES	_____ FEET _____ INCHES	_____ FEET _____ INCHES

Drillers' Names _____

Remarks: _____

DATE

DISTRICT WELL INSPECTOR

12/15/2023

STATE OF WEST VIRGINIA
DEPARTMENT OF MINES
OIL AND GAS DIVISION

INSPECTOR'S WELL REPORT

Permit No. _____

Oil or Gas Well _____
(KIND)

	CASING AND TUBING	USED IN DRILLING	LEFT IN WELL	PACKERS
Company _____	Size			
Address _____	16			Kind of Packer _____
Farm _____	13			
Well No. _____	10			Size of _____
District _____ County _____	8 1/4			
Drilling commenced _____	6 5/8			Depth set _____
Drilling completed _____ Total depth _____	5 3/16			
Date shot _____ Depth of shot _____	3			Perf. top _____
Initial open flow _____ /10ths Water in _____ Inch	2			Perf. bottom _____
Open flow after tubing _____ /10ths Merc. in _____ Inch	Liners Used			Perf. top _____
Volume _____ Cu. Ft.				Perf. bottom _____
Rock pressure _____ lbs. _____ hrs.	CASING CEMENTED _____ SIZE _____ No. FT. _____ Date _____			
Oil _____ bbls., 1st 24 hrs.	COAL WAS ENCOUNTERED AT _____ FEET _____ INCHES			
Fresh water _____ feet _____ feet	_____ FEET _____ INCHES _____ FEET _____ INCHES			
Salt water _____ feet _____ feet	_____ FEET _____ INCHES _____ FEET _____ INCHES			

Drillers' Names _____

Remarks: _____

DATE

DISTRICT WELL INSPECTOR

12/15/2023



STATE OF WEST VIRGINIA
DEPARTMENT OF MINES
OIL AND GAS DIVISION

NOTICE OF INTENTION TO PLUG AND ABANDON WELL

(REQUIRED BY SECTION 9, ARTICLE 4, CHAPTER 22 OF THE CODE)

To THE DEPARTMENT OF MINES,
Charleston, W. Va.

No Coal

A. R. Kelly

Coal Operator or Coal Owner

Name of Well Operator

2108 Dudley Ave.
Parkersburg, West Va.

Address

Complete Address

January, 1951

Coal Operator or Coal Owner

WELL TO BE ABANDONED

Steele District

Address

Wood County

Davis-Kelly Gas Co.

Lease or Property Owner

Well No. 1

2108 Dudley Ave.
Parkersburg, W. Va.

Address

Charles D. Post Farm

Gentlemen:—


The undersigned well operator is about to abandon the above described well and will commence NOTIFY INSPECTOR O. C. HOWARD, PHONE GRANTSVILLE -108, 24 HOURS IN ADVANCE OF PLUGGING DATE.

the work of plugging and abandoning said well on the Soon as possible day of _____, 19____, (which date shall not be less than five days after the day on which this notice so mailed is received, or in due course should be received by the Department of Mines.)

This notice is given you in order that your respective representatives may be present at the plugging and filling of said well. You are further notified that whether you are represented or not represented the undersigned will proceed on that date, or shortly thereafter, to plug and fill said well in the manner required by Section 10, Article 4, Chapter 22 of the Code and given in detail on the reverse side of this notice, in "Work Order."

This notice is being mailed by registered mail to each of you at the above addresses on the above date.

Very truly yours,



A. R. Kelly

A. R. KELLY

Well Operator.

12/15/2023

NOTE: Upon the abandonment of all wells drilled prior to June 1, 1929, a plat prepared by a competent engineer, showing the district and county in which the tract of land is located, the name and acreage of same, the names of the owners and adjacent tracts, and the location of the about to be abandoned well, determined by survey, and the courses and distances of such well from two permanent points or landmarks on said tract, shall be submitted with this notice.

(Over)

WOOD 338-P PERMIT NUMBER

PROPOSED MANNER OF PLUGGING AND FILLING WELL

(REQUIRED BY RULES AND REGULATIONS)

WEST VIRGINIA DEPARTMENT OF MINES

OIL AND GAS DIVISION

WORK ORDER

Well to be plugged and filled as follows:

TOTAL DEPTH 5010
5 3/16 Casing 4850
6 5/8 Casing 2045
8 1/4 Casing 1204

Fill with crushed stone and clay from total depth 5010 to 4893
43' below 5 3/16" casing.
20' neat cement (cement and water only) 10' crushed stone on cement plug.

Cut and remove 5 3/16" casing

Set a permanent bridge at 2100
2 sacks neat cement and 5' crushed stone on bridge
Fill with clay to 2045
Pull 6 5/8 casing and continue filling with clay to 1500

Neat cement 1500 to 1490
5' crushed stone on cement plug sealing off salt water

Continue filling with clay to 1234 -30' below 8 1/4 casing.
neat cement 1234 to 1224.
5' crushed stone on cement plug
Pull 8 1/4 casing.

Set permanent bridge at 600'
2 sacks neat cement and 5' crushed stone on bridge.
Fill with clay to surface.

Erect marker as is described in Rule 18, 1931 Regulations.

To the Department of Mines
Coal Owner or Operator,
Lease or Property Owner.

Gentlemen:

This "work order" is submitted for your approval and concurrence and unless notified of your disapproval or non-concurrence, the undersigned will proceed with the plugging and filling of said well in the above described manner on the date stated in the notice of intention to plug and abandon the said well on opposite side of this sheet.

Very truly yours,

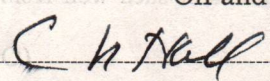

A. R. KELLY Well Operator.

No objections have been filed by the coal owner or coal operator, or any available adjacent lease or property owners or interposed by the Department of Mines to the manner herein described for the plugging and filling of the well above mentioned. Therefore, the same is hereby approved this

12/15/2023

23d day of January, 1951, 19

DEPARTMENT OF MINES
Oil and Gas Division

By: 

NOTE: This "work order" shall be filed in triplicate, one copy for the files of the Department of Mines; one to be approved or corrected and returned to the well operator as his authority for plugging said well; and one for the well inspector.



STATE OF WEST VIRGINIA
DEPARTMENT OF MINES
OIL AND GAS DIVISION

AFFIDAVIT OF PLUGGING AND FILLING WELL

AFFIDAVIT SHOULD BE MADE IN TRIPPLICATE, ONE COPY MAILED TO THE DEPARTMENT, ONE COPY TO BE RETAINED BY THE WELL OPERATOR AND THE THIRD COPY (AND EXTRA COPIES IF REQUIRED) SHOULD BE MAILED TO EACH COAL OPERATOR AT THEIR RESPECTIVE ADDRESSES.

COAL OPERATOR OR OWNER	A. R. Kelly
ADDRESS	NAME OF WELL OPERATOR 2108 Dudley Avenue Parkersburg, West Va. COMPLETE ADDRESS
COAL OPERATOR OR OWNER	February XXJANUARY 19 <u>51</u>
ADDRESS	WELL AND LOCATION Steele District
LEASE OR PROPERTY OWNER	Wood County
ADDRESS	Well No. <u>1</u>
2108 Dudley Ave. Parkersburg, W. Va.	Charles D. Post Farm
STATE INSPECTOR SUPERVISING PLUGGING	O. C. Howard

AFFIDAVIT

STATE OF WEST VIRGINIA,
County of Wood } SS:

~~Edward Eddy~~ Edward Eddy A. M. Seaman and Harley Sandy
being first duly sworn according to law depose and say that they are experienced in the work of plugging and filling oil and gas wells and were employed by A. R. Kelly, well operator, and participated in the work of plugging and filling the above well, that said work was commenced on the 25th day of January, 1951, and that the well was plugged and filled in the following manner:

SAND OR ZONE RECORD	FILLING MATERIAL			PLUGS USED	CASING	
	FORMATION	CONTENT	FROM TO		SIZE & KIND	CSG PULLED
Shale	Crushed stone and clay	bottom	4893	30' cement and stone 4893-4863	5 3/16- 4785	65
Lime shells	clay	2100	2045	6 5/8-		
Sand	clay	2045	1500	15' cement and stone (shut off salt water) 1500-1485	2050	NONE
Lime and sand	clay	1500	1234	15' cement and stone 1234-1219	8 1/2-1170	34
Red rock, lime shells	clay	600	surface			
COAL SEAMS	(none)					
(NAME)	DESCRIPTION OF MONUMENT					
(NAME)	CHARLES POST NO. 1					
(NAME)	JANUARY 16, 1951 Feb. 16, 1951					
(NAME)	Davis-Kelly Gas Co.					
(NAME)	Permit WOOD- 338 P					

and that the work of plugging and filling said well was completed on the 16th day of ~~January~~ February, 1951 12/15/2023

And further deponents saith not.

Sworn to and subscribed before me this 16th day of February, 1951.

My commission expires:

May 3, 1959

A. M. Seaman
Harley Sandy
J. E. Anderson
Notary Public.

Permit No. _____

Wood 338-P

