



STATE OF WEST VIRGINIA
DEPARTMENT OF MINES
OIL AND GAS DIVISION

NOTICE OF PROPOSED LOCATION OF OIL AND GAS WELL

To THE DEPARTMENT OF MINES,
Charleston, W. Va.

No coal
COAL OPERATOR OR COAL OWNER

Glen W. Roberts
NAME OF WELL OPERATOR

ADDRESS

Elizabeth, W. Va.
COMPLETE ADDRESS

COAL OPERATOR OR COAL OWNER

August 26, 19 50
PROPOSED LOCATION

ADDRESS

Steele District
39.05
Wood County
91.30

OWNER OF MINERAL RIGHTS

Well No. 1

ADDRESS

Robert W. Ayers Farm

GENTLEMEN:

The undersigned well operator is entitled to drill upon the above named farm or tract of land for oil and gas, having fee title thereto, (or as the case may be) under grant or lease dated March 13, 1948, made by Doris & Oliver Ludwig, to Glen W. Roberts, and recorded on the 10th day of November, 1949, in the office of the County Clerk for said County in Book 327, page 260.

The enclosed plat was prepared by a competent engineer and shows the proposed location of a well to be drilled for oil and gas by the undersigned well operator on the farm and in the Magisterial District and County above named, determined by survey and courses and distances from two permanent points, or land marks.

The undersigned well operator is informed and believes there are no coal operators operating beds of coal beneath said farm or tract of land on which said well is located, or within 500 feet of the boundaries of the same, who have mapped their workings and filed their maps as required by law, excepting the coal operators or coal owners (if any) above named as addressees.


The above named coal operators or coal owners (if any) are notified that any objections they may desire to make to such proposed location, or which they are required to make by Section 3 of said Code, if the drilling of a well at said proposed location will cause a dangerous condition in or about their respective coal mines, must be received by, or filed with the Department of Mines within ten* days from the receipt of a copy of this notice and accompanying plat by said Department. Said coal operators are further notified that forms for use in making such objections will be furnished to them by the Department of Mines promptly on request and that all such objections must set forth as definitely as is reasonably possible the ground or grounds on which such objections are based and indicate the direction and distance the proposed location should be moved to overcome same.

(The next paragraph is to be completed only in Department's copy.)

Copies of this notice and the enclosed plat were mailed by registered mail, or delivered to the above named coal operators or coal owners at their above shown respective address _____ day _____ before, or on the same day with the mailing or delivery of this copy to the Department of Mines at Charleston, West Virginia.

Very truly yours,

Glen W. Roberts
WELL OPERATOR



Address of Well Operator }

STREET

Elizabeth

CITY OR TOWN 12/15/2023

West Virginia

STATE

*Section 3 If no such objections be filed or be found by the department of mines, within said period of ten days from the receipt of said notice and plat by the department of mines, to said proposed location, the department shall forthwith issue to the well operator a drilling permit reciting the filing of such plat, that no objections have been made by the coal operators to the location, or found thereto by the department, and that the same is approved and the well operator authorized to proceed to drill at said location.



STATE OF WEST VIRGINIA
DEPARTMENT OF MINES
CLASMINCO DIVISION

NOTICE OF PROPOSED LOCATION OF OIL AND GAS WELL

To The Owners of Acres
Containing

No. 301
Glen W. Roberts

Blissabeth, W. Va.

Section 30

Blissabeth

Wood

1

Robert W. Ayers

March 13, 1948

Glen W. Roberts

November, 1949

337
330

Doris & Oliver Ludwig

1947

The undersigned has acquired an interest in the above described land and has caused the same to be surveyed and located as shown on the attached map. The location of the well is shown on the map and is subject to the provisions of the laws of this State relating to the location of oil and gas wells. The location of the well is subject to the provisions of the laws of this State relating to the location of oil and gas wells. The location of the well is subject to the provisions of the laws of this State relating to the location of oil and gas wells.

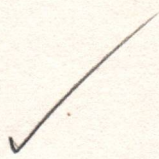
Blissabeth

West Virginia

12/15/2023

A-10

W00-336



August 31, 1950

Mr. Glen W. Roberts
Elizabeth, W. Va.

Dear Mr. Roberts:

Enclosed is your tracing for proposed location No. 1 on the Robert W. Ayers Farm, Steel District, Wood County for the addition of the "cross" denoting the topographic map location.

Please return as soon as possible.

Very truly yours,

Administrative Assistant
OIL AND GAS DIVISION

MG:g
encl

A-11

September 8, 1960

Mr. Glen W. Roberts
Elisabeth, W. Va.

Dear Sir:

Enclosed is permit WOO-336 for the drilling
of Well No. 1 on the Robert W. Ayers Farm, Steele District,
Wood County.

Very truly yours,

Administrative Assistant
OIL AND GAS DIVISION

MG:g
encl

cc: O. C. Howard, Inspector
R. C. Tucker, Assistant State
Geologist

12/15/2023

4-12

MADE IN U.S.A.

MINI-O-BOND

March 26, 1951

Mr. Glen W. Roberts
Elizabeth, West Virginia

Dear Sir:

Please send two copies of record of the drilling of Well No. 1 on the Robert W. Ayers Farm, Steel District, Wood County for which permit WOO-336 was issued September 8, 1950.

Forms OG-10 are enclosed.

Very truly yours,

Administrative Assistant
OIL AND GAS DIVISION

GNH:K
CC: Inspector O. C. Howard

12/15/2023



STATE OF WEST VIRGINIA
DEPARTMENT OF MINES
OIL AND GAS DIVISION

Belleville

WELL RECORD

Permit No. W00-336

Oil or Gas Well Gas
(KIND)


Company Glen W. Roberts
Address Elizabeth, W. Va.
Farm Robert W. Ayers Acres 80
Location (waters) Slate Creek
Well No. 1 Elev. 985
District Steele County Wood
The surface of tract is owned in fee by Robert W. Ayers
Address _____
Mineral rights are owned by Robert W. Ayers et.al.
Address _____
Drilling commenced Sept. 1, 1950
Drilling completed Nov. 18, 1950
Date Shot _____ From _____ To _____
With _____

Casing and Tubing	Used in Drilling	Left in Well	Packers
Size			
16			Kind of Packer _____
13			
10	627		Size of _____
8 1/4	1310		
6 5/8	2207	2207	Depth set _____
5 3/16	5145	5145	
3			Perf. top _____
2 7/8	5275	5275	Perf. bottom _____
Liners Used			Perf. top _____
			Perf. bottom _____

Open Flow 84⁶⁰/10ths Water in 7 22# Inch
/10ths Merc. in _____ Inch
Volume 4,000,000 *Final 3,341,000* Cu. Ft.
Rock Pressure 560 lbs. 1/2 hrs.
Oil _____ bbls., 1st 24 hrs.
Fresh water 135 feet 1035 feet
Salt water 1385, 1540 feet 1835, 1935 feet

CASING CEMENTED _____ SIZE _____ No. Ft. _____ Date _____
COAL WAS ENCOUNTERED AT _____ FEET _____ INCHES
_____ FEET _____ INCHES FEET _____ INCHES
_____ FEET _____ INCHES FEET _____ INCHES

Formation	Color	Hard or Soft	Top	Bottom	Oil, Gas or Water	Depth Found	Remarks
Rock	Red		0	55			
Slate	Blue		55	60			
Rock	Red		60	75			
Slate	Blue		75	138	Water	135	
Rock	Red		138	150			
Slate	White		150	155			
Rock	Red		155	182			
Slate	Blue		182	205			
Rock	Red		205	215			
Slate	Blue		215	225			
Rock	Red		225	295			
Slate			295	305			
Sand			305	340			
Slate			340	353			
Rock	Red		353	365			
Slate	Blue		365	370			
Lime	Blue		370	435			
Rock	Red		435	595			
Lime	Grey		595	615			
Rock	Red		615	624			
Lime	Blue		624	630			
Rock	Red		630	685			
Slate	Blue		685	705			
Rock	Red		705	730			
Slate	Blue		730	735			
Lime	Gray		735	758			
Rock	Red		758	785			
Slate			785	795			
Rock	Red		795	805			
Slate	Blue		805	826			
Slate			826	840			
Sand	Gray		840	875			
Slate	White		875	897			
Rock	Red		897	910			
Slate	Blue		910	940			
Sand			940	947			
Slate	Blue		947	970			
Rock	Red		970	1012			
Sand			1012	1040	Water	1035	



12/15/2023

BJ

Formation	Color	Hard or Soft	Top	Bottom	Oil, Gas or Water	Depth Found	Remarks
Slate			1040	1043			
Rock	Red		1043	1080			
Slate			1080	1095			
Rock	Red		1095	1103			
Slate	Blue		1103	1140			
Rock	Red		1140	1195			
Lime	Brown		1195	1207			
Slate	Blue		1207	1220			
Sand			1220	1247			
Lime		Hard	1247	1260			
Slate	Black		1260	1277			
Rock	Red		1277	1291			
Sand, Broken			1291	1310			
Sand			1310	1387	Water	1385	
Slate			1387	1410			
Lime			1410	1478			
Sand			1478	1616	Water	1540	
Lime			1616	1688			
Slate & Shells			1688	1740			
Lime	Dark		1740	1770			
Sand			1770	1850	Water	1835	
Slate	Dark		1850	1878			
Sand			1878	2195	Water	1935	
Lime	Dark		2195	2290			
Slate & Shells			2290	2470			
Shale	Dark		2470	2487			
Berea Shell			2487	2505			
Slate & Shells			2505	2590			
Lime	Gray		2590	2620			
Slate & Shells			2620	4045			
Shale	Gray		4045	4195			
Shale	Brown		4195	4315	Gas	4885	Smell
Slate	White		4315	4700	Gas	4955	
Shale	Gray		4700	4840	Gas	5248-5262	
Shale	Brown		4840	5097	DIM		
				5020	SIM		
Lime			5020	5240			
Sand			5240	5275	TD		

12/15/2023

Date 12-15, 1952
 APPROVED Glen W. Roberts, Owner
 By _____ (Title)

E-6

UNITED CARBON COMPANY

UNITED CARBON BUILDING

CHARLESTON 27, WEST VIRGINIA

April 18, 1951

State of West Virginia
Department of Mines
Oil and Gas Division
Charleston 5, West Virginia

Mr. Arch J. Alexander, Chief

Gentlemen:

We are enclosing the records of two of our wells listed below.

Wattie R. Ayers Well No. 1 on Queen Branch of Tygart Creek, Steele District, Wood County, permit WOO-339.

Robert W. Ayers Well No. 1 on Slate Creek, Steele District, Wood County, permit WOO-336.

The Robert W. Ayers well is a joint well with Glen W. Roberts, to whom the drilling permit was issued, but is operated by United Carbon Company.

Very truly yours


UNITED CARBON COMPANY



General Superintendent

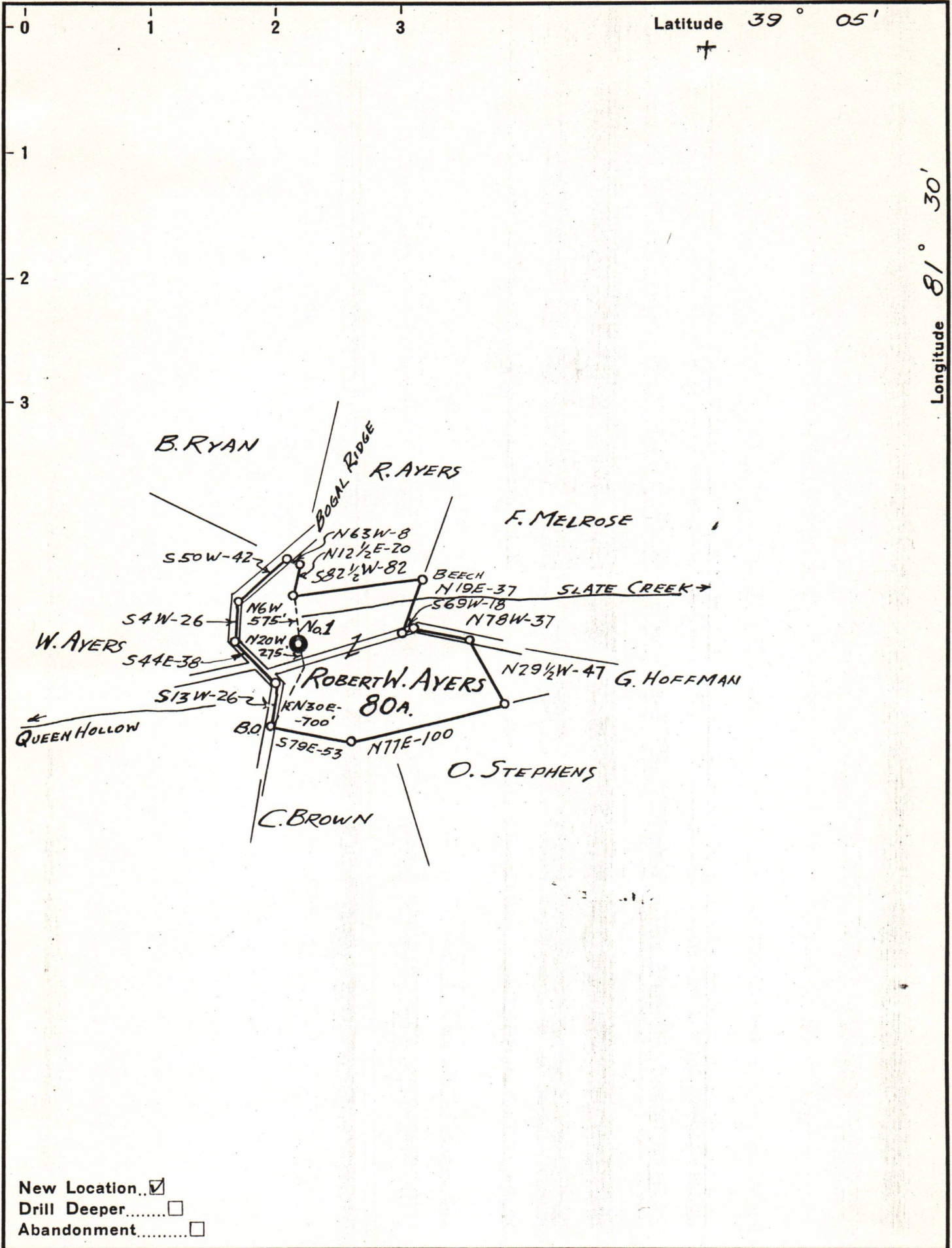
CBW:ml

Encl. 2



12/15/2023

6 p.m. 6



New Location..
 Drill Deeper.....
 Abandonment.....

Company GLEN W. ROBERTS
 Address ELIZABETH, W. VA.
 Farm ROBERT W. AYERS
 Tract _____ Acres 80 Lease No. _____
 Well (Farm) No. ONE Serial No. _____
 Elevation (Spirit Level) 985
 Quadrangle BELLEVILLE
 County WOOD District STEELE
 Engineer Glen W. Roberts
 Engineer's Registration No. 860
 File No. _____ Drawing No. _____
 Date 8-26-50 Scale 1" = 1320' = 80A.

STATE OF WEST VIRGINIA
 DEPARTMENT OF MINES
 OIL AND GAS DIVISION
 CHARLESTON

WELL LOCATION MAP
 FILE NO. WOO-336 42/15/2023

+ Denotes location of well on United States Topographic Maps, scale 1 to 62,500, latitude and longitude lines being represented by border lines as shown.

- Denotes one inch spaces on border line of original tracing.