

STATE OF WEST VIRGINIA
DEPARTMENT OF ENVIRONMENTAL PROTECTION
OFFICE OF OIL AND GAS

AFFIDAVIT OF PLUGGING AND FILLING WELL

AFFIDAVIT SHOULD BE IN TRIPLICATE, one copy mailed to the Department, one copy to be retained by the Well Operator and the third copy (and extra copies if required) should be mailed to each coal operator at their respective addresses.

Farm name: Amos, Mildred B. Operator Well No.: 7237

LOCATION: Elevation: 890.4 ft (271.4 m) Quadrangle: Rockport, WV

District: Steele County: Wood

Latitude: 496 Feet South of 39 Deg. 04 Min. 30 Sec.

Longitude: 2331 Feet West of 81 Deg. 32 Min. 30 Sec.

Well Type: OIL _____ GAS (storage)

Company Columbia Gas Transmission, LLC Coal Operator N/A - not operated
1700 MacCorkle Ave SE or Owner _____
Charleston, WV 25325-1273 _____
Coal Operator _____
Agent Paul Amick or Owner _____
Permit Issued Date 8/7/2014 _____

AFFIDAVIT

STATE OF WEST VIRGINIA,
County of Wood ss:

James Amos and David Reynolds being first duly sworn according to law depose and say that they are experienced in the work of plugging and filling oil and gas wells and were employed by the above named well operator, and participated in the work of plugging and filling the above well say that said work was commenced on the 9 day of June, 2015, and the well was plugged and filled in the following manner:

TYPE	FROM	TO	PIPE REMOVED	LEFT
6% gel	0'	118'	none	4-1/2", 7", & 16" (0 - 24')
cement	118'	318'	none	4-1/2" & 7"
6% gel	318'	889'	none	4-1/2", 7", & 10-3/4" (522 - 600' & 714 - 889')
cement	889'	1189'	none	4-1/2", 7", & 10-3/4"
6% gel	1189'	3774'	none	4-1/2", 7", & 10-3/4" (1189 - 1435')
cement	3774'	4074'	none	4-1/2" & 7"
6% gel	4074'	4356'	none	4-1/2" & 7"

Description of monument: 7" steel casing - top set 36" above ground level and that the work of plugging and filling said well was completed on the 7 day of July, 2015.

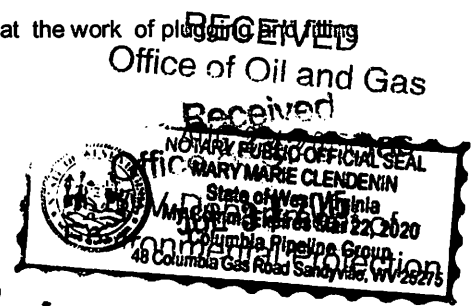
And further deponents saith not.

James Amos
David R Reynolds

Sworn and subscribe before me this 29th day of July, 2015

My commission expires: 3/22/2020

Mary Marie Clendenin
Notary Public



Affidavit reviewed by the Office of Oil and Gas: _____ Title: _____

08/28/2015

TYPE	FROM	TO	PIPE REMOVED	LEFT
bridge plug	4356'	4356'	none	4-1/2" & 7"
6% gel	4356'	4550'	none	4-1/2" & 7"
cement	4550'	5097'	none	4-1/2" & 7" (4550 - 5062')

* refer to attached "Wellbore Schematic Post P&A"

RECEIVED
Office of Oil and Gas

AUG 24 2015

WV Department of
Environmental Protection

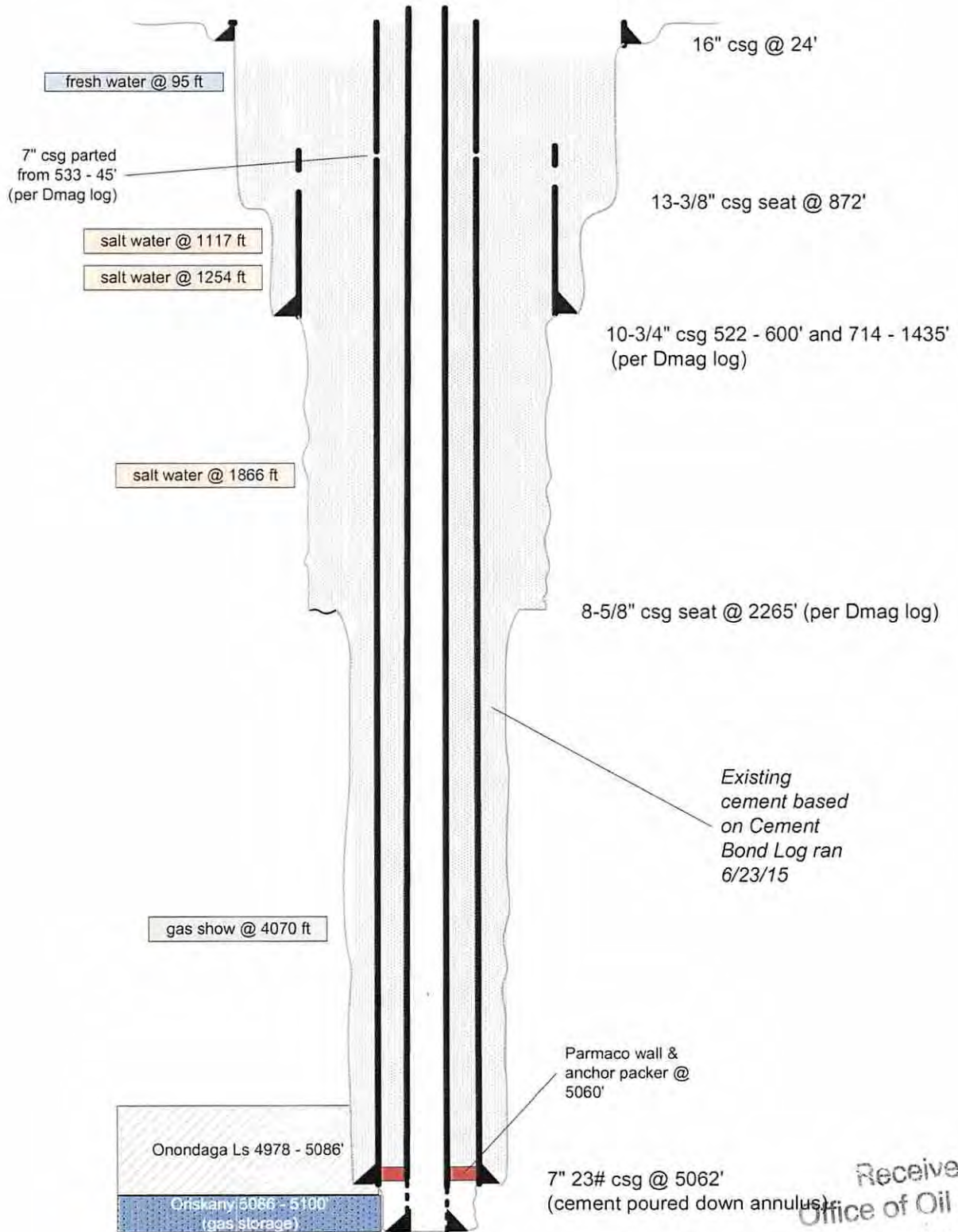
08/28/2015

ROCKPORT 7237

Wellbore Schematic prior to P&A

6/23/15

~ not to scale ~



TD 5100'

4-1/2" 10.79# (0.237"W) tbg @ 5100' - anchor on bottom (30 sx cement primary - "poured" 257 sx down annulus afterward)

Received
Office of Oil & Gas

NOV 31 2015

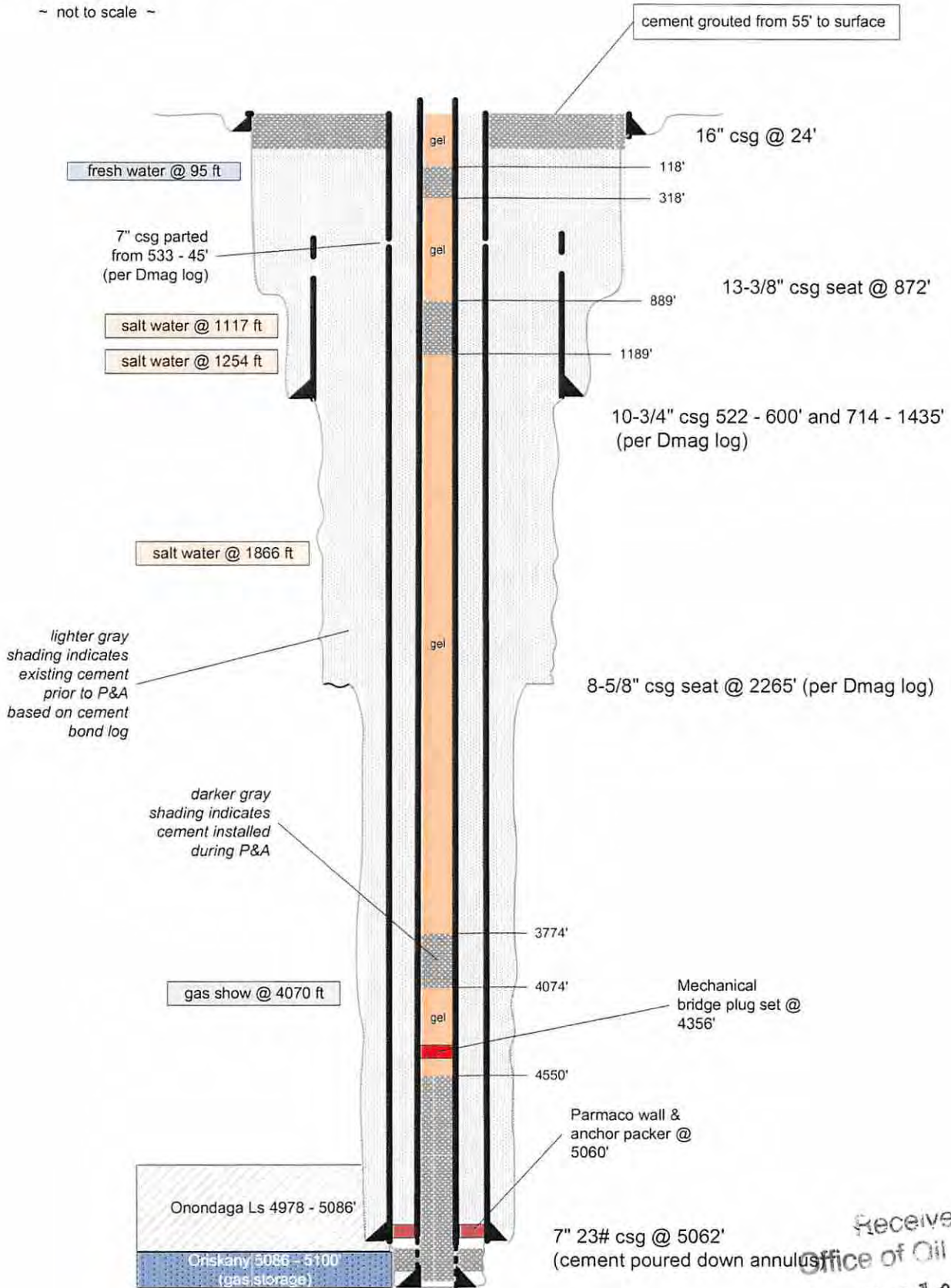
08/28/2015

ROCKPORT 7237

Wellbore Schematic Post P&A

7/15/15

~ not to scale ~



TD 5100'

4-1/2" 10.79# (0.237"W) tbg @ 5100' - anchor on bottom (30 sx cement primary - "poured" 257 sx down annulus afterward)

Received
Office of Oil & Gas
JUL 31 2015

08/28/2015