



STATE OF WEST VIRGINIA  
DEPARTMENT OF MINES  
OIL AND GAS DIVISION

NOTICE OF PROPOSED LOCATION OF OIL AND GAS WELL

To THE DEPARTMENT OF MINES,  
Charleston, W. Va.

Godfrey L. Cabot, Inc.  
COAL OPERATOR OR COAL OWNER  
Union Building  
Charleston 1, W. Va.  
ADDRESS  
Mrs. Hallie M. Gessell  
Rockport, W. Va.  
COAL OPERATOR OR COAL OWNER

Columbian Carbon Company  
NAME OF WELL OPERATOR  
Box 873, Charleston 23, W. Va.  
COMPLETE ADDRESS  
May 8, 19 50  
PROPOSED LOCATION

ADDRESS  
Della C. A. Dent & N. M. Dent  
Rockport, W. Va.  
OWNER OF MINERAL RIGHTS  
ADDRESS

Steele District  
Wood County *39.05*  
*81.30*  
Well No. 1 - GW-1148  
Godfrey L. Cabot, Inc. Farm  
(Milton McLane Tr.)

GENTLEMEN:

The undersigned well operator is entitled to drill upon the above named farm or tract of land for oil and gas, having fee title thereto, (or as the case may be) under agreement dated Feb. 1, 1950, made by Godfrey L. Cabot, Inc., to Columbian Carbon Company, and recorded on the \_\_\_\_\_ day of \_\_\_\_\_, in the office of the County Clerk for said County in Book \_\_\_\_\_, page \_\_\_\_\_.

The enclosed plat was prepared by a competent engineer and shows the proposed location of a well to be drilled for oil and gas by the undersigned well operator on the farm and in the Magisterial District and County above named, determined by survey and courses and distances from two permanent points, or land marks.

The undersigned well operator is informed and believes there are no coal operators operating beds of coal beneath said farm or tract of land on which said well is located, or within 500 feet of the boundaries of the same, who have mapped their workings and filed their maps as required by law, excepting the coal operators or coal owners (if any) above named as addressees.


The above named coal operators or coal owners (if any) are notified that any objections they may desire to make to such proposed location, or which they are required to make by Section 3 of said Code, if the drilling of a well at said proposed location will cause a dangerous condition in or about their respective coal mines, must be received by, or filed with the Department of Mines within ten\* days from the receipt of a copy of this notice and accompanying plat by said Department. Said coal operators are further notified that forms for use in making such objections will be furnished to them by the Department of Mines promptly on request and that all such objections must set forth as definitely as is reasonably possible the ground or grounds on which such objections are based and indicate the direction and distance the proposed location should be moved to overcome same.

(The next paragraph is to be completed only in Department's copy.)

Copies of this notice and the enclosed plat were mailed by registered mail, or delivered to the above named coal operators or coal owners at their above shown respective addresses es ~~day~~ before, ~~or~~ on the same day with the mailing or delivery of this copy to the Department of Mines at Charleston, West Virginia.

Very truly yours,

COLUMBIAN CARBON COMPANY  
by: O. W. VanPetten, Vice Pres.  
WELL OPERATOR  
Box 873  
STREET  
Charleston 23  
CITY OR TOWN  
W. Va.  
STATE



Address of Well Operator }

12/15/2023

\*Section 3 . . . . If no such objections be filed or be found by the department of mines, within said period of ten days from the receipt of said notice and plat by the department of mines, to said proposed location, the department shall forthwith issue to the well operator a drilling permit reciting the filing of such plat, that no objections have been made by the coal operators to the location, or found thereto by the department, and that the same is approved and the well operator authorized to proceed to drill at said location.

322

A-10

**COLUMBIAN CARBON COMPANY**  
903 SECURITY BUILDING  
POST OFFICE DRAWER 873  
CHARLESTON 23. W. VA.

May 8, 1950

West Virginia Department of Mines  
Oil and Gas Division  
State Capitol Building  
Charleston 5, W. Va.

Re: GW-1148, Godfrey L. Cabot, Inc.  
(Milton McLane Tract #1)

Gentlemen:

We enclose the following in connection with the above proposed location:

- 1 Copy Notice of Proposed Location
- Original Survey Tracing

Will you please issue a Drilling Permit?

Yours very truly,



O. W. Van Petten

lw

att

cc-Mr. R. G. Merrick



12/15/2023

A-11

May 19, 1950

Columbian Carbon Company  
P. O. Box 873  
Charleston, West Virginia

Gentlemen:

Enclosed is permit WOC-322 to drill Well  
No. 1-GW-1148 on the Godfrey L. Cabot, Inc. Farm,  
Steele District, Wood County.

Very truly yours,

Administrative Assistant  
OIL AND GAS DIVISION

CWH:K  
Encl-2

CC: Inspector O. C. Howard

12/15/2023

A-12

**COLUMBIAN CARBON COMPANY**

903 SECURITY BUILDING

POST OFFICE DRAWER 873

CHARLESTON 23, W. VA.

February 21, 1952

West Virginia Department of Mines  
Oil and Gas Division  
State Capitol Building  
Charleston 5, W. Va.

Re: GW-1148, Godfrey L. Cabot, Inc. #1  
(Milton McLane #1)

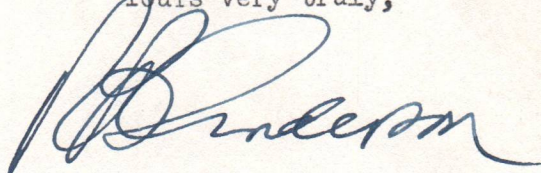
Gentlemen:

We enclose the following in connection with the above well:

3 Copies Notice of Intention to Plug  
and Abandon Well

Will you please approve and return one copy of the work order for our files?

Yours very truly,



R.B. Anderson

lw  
encl



12/15/2023

B.L.



STATE OF WEST VIRGINIA DEPARTMENT OF MINES OIL AND GAS DIVISION

Bellerive

WELL RECORD

Permit No. WCO-322

Oil or Gas Well GAS (KIND)

Company: Columbian Carbon Company
Address: Box 873, Charleston 23, W. Va.
Farm: G.L. Cabot, Inc. (Wilton McLean #1) Acres: 98.75
Location (waters): Tygart Creek
Well No.: 1 - GW-1148 Elev.: 788.35'
District: Steeles County: Wood
The surface of tract is owned in fee by: Hallie M. Gessell
Address: Rockport, W. Va.
Mineral rights are owned by: Hallie M. Gessell et al
Address: (for further addresses contact Columbian Carbon Co.)
Drilling commenced: 5-16-50
Drilling completed: 8-8-50
Date Shot: Not Shot From: To:
With:
Open Flow: /10ths Water in: Inch
/10ths Merc. in: 7" 23# Inch
Volume: 7,715,000 Cu. Ft.
Rock Pressure: 1025 lbs. 48 hrs.
Oil: bbls., 1st 24 hrs.
Fresh water: feet feet
Salt water: 1280' 1500' feet 1735' 1770' feet

Table with columns: Casing and Tubing, Used in Drilling, Left in Well, Packers. Includes rows for Size (16, 13, 10, 8 1/4, 6, 5 3/16, 3, 2), Liners Used, and Perf. top/bottom.

CASING CEMENTED: SIZE No. Ft. Date
see reverse side
COAL WAS ENCOUNTERED AT 960 FEET 24 INCHES
FEET INCHES FEET INCHES
FEET INCHES FEET INCHES

Main well log table with columns: Formation, Color, Hard or Soft, Top, Bottom, Oil, Gas or Water, Depth Found, Remarks. Lists geological layers from Top Soil to Line with depths.

12/15/2023
AUG 1950
WEST VIRGINIA DEPARTMENT OF MINES
B.L.

B-2

Formation	Color	Hard or Soft	Top	Bottom	Oil, Gas or Water	Depth Found	Remarks
Slate			1262	1274			
Sand			1274	1303	S. Water	1280'	1-13" blr/hr.
Slate			1303	1316			
Sand	1318'DLM	1318'SLM	1316	1375			
Slate & Shells			1375	1408			
Sand			1408	1430			
Slate & Shells			1430	1478			
Sand			1478	1530	S. Water	1500'	1-10" blr/hr.
Slate & Shells			1530	1648			
Sand			1648	1971	S. Water	1735'	1 1/2-10" blr/hr
Lime			1971	2190	S. Water	1770'	Hole full
Slate & Shells	2133'DLM	2140'SLM	2190	3858	Gas	3732'	Show
Brown Shale			3858	3955			
White Slate			3955	4037			
Brown Shale			4037	4179			
White Slate			4179	4454			
Slate & Shells			4454	4598			
Brown Shale			4598	4890'DLM			
				4898'SLM			
Black Lime			4890'DLM	4912'SLM			
			4898'SLM	5026'DLM			
Corniferous Lime	4919'DLM	4927'SLM	4912'SLM	5015'SLM			
				5026'DLM			
Oriskany Sand	5015'SLM	5026'DLM	5026'DLM	5024'			
			5015'SLM				
TOTAL DEPTH				5024'	Gas Pay:		
					5017-24'	26/10 M.7"	23# - 8,029M
<u>Casing Record</u>							
5-27-50	13-3/8" Casing. Ran 19 Bags of Aquagel No circulation or returns. Columbian Carbon Company Crew						
6-5-50	10-3/4" casing. Ran 24 Bags of Aquagel Circulation and returns Columbian Carbon Company Crew						
6-22-50	8-5/8" Casing. Ran 25 Bags of Aquagel Circulation and returns Columbian Carbon Company Crew						
7-29-50	6-5/8" Casing. Ran 60 Bags of Aquagel Pipe floated in. Columbian Carbon Company Crew						

12/15/2023

Date August 16, 19 50

APPROVED Columbian Carbon Company, Owner

By O.W. Van Patten, Vice-President  
(Title)



STATE OF WEST VIRGINIA  
DEPARTMENT OF MINES  
OIL AND GAS DIVISION

## INSPECTOR'S WELL REPORT


Permit No. \_\_\_\_\_

Oil or Gas Well \_\_\_\_\_  
(KIND)

	CASING AND TUBING	USED IN DRILLING	LEFT IN WELL	PACKERS
Company _____	Size			
Address _____	16			Kind of Packer _____
Farm _____	13			
Well No. _____	10			Size of _____
District _____ County _____	8 1/4			
Drilling commenced _____	6 5/8			Depth set _____
Drilling completed _____ Total depth _____	5 3/16			
Date shot _____ Depth of shot _____	3			Perf. top _____
Initial open flow _____ /10ths Water in _____ Inch	2			Perf. bottom _____
Open flow after tubing _____ /10ths Merc. in _____ Inch	Liners Used _____			Perf. top _____
Volume _____ Cu. Ft.				Perf. bottom _____
Rock pressure _____ lbs. _____ hrs.	CASING CEMENTED _____ SIZE _____ No. FT. _____ Date _____			
Oil _____ bbls., 1st 24 hrs.	COAL WAS ENCOUNTERED AT _____ FEET _____ INCHES			
Fresh water _____ feet _____ feet	_____ FEET _____ INCHES _____ FEET _____ INCHES			
Salt water _____ feet _____ feet	_____ FEET _____ INCHES _____ FEET _____ INCHES			

Drillers' Names \_\_\_\_\_

Remarks: \_\_\_\_\_



DATE \_\_\_\_\_

DISTRICT WELL INSPECTOR

12/15/2023





STATE OF WEST VIRGINIA  
DEPARTMENT OF MINES  
OIL AND GAS DIVISION

INSPECTOR'S WELL REPORT

Permit No. \_\_\_\_\_

Oil or Gas Well \_\_\_\_\_  
(KIND)

		CASING AND TUBING	USED IN DRILLING	LEFT IN WELL	PACKERS
Company _____					
Address _____		Size			
Farm _____		16			Kind of Packer _____
Well No. _____		13			
District _____ County _____		10			Size of _____
Drilling commenced _____		8 1/4			
Drilling completed _____ Total depth _____		6 5/8			Depth set _____
Date shot _____ Depth of shot _____		5 3/16			
Initial open flow _____ /10ths Water in _____ Inch		3			Perf. top _____
Open flow after tubing _____ /10ths Merc. in _____ Inch		2			Perf. bottom _____
Volume _____ Cu. Ft.		Liners Used			Perf. top _____
Rock pressure _____ lbs. _____ hrs.					Perf. bottom _____
Oil _____ bbls., 1st 24 hrs.		CASING CEMENTED _____ SIZE _____ No. FT. _____ Date _____			
Fresh water _____ feet _____ feet		COAL WAS ENCOUNTERED AT _____ FEET _____ INCHES			
Salt water _____ feet _____ feet		_____ FEET _____ INCHES _____ FEET _____ INCHES			

Drillers' Names \_\_\_\_\_

Remarks: \_\_\_\_\_



DATE

DISTRICT WELL INSPECTOR

12/15/2023



STATE OF WEST VIRGINIA  
DEPARTMENT OF MINES  
OIL AND GAS DIVISION

NOTICE OF INTENTION TO PLUG AND ABANDON WELL  
(REQUIRED BY SECTION 9, ARTICLE 4, CHAPTER 22 OF THE CODE)

To THE DEPARTMENT OF MINES,  
Charleston, W. Va.

Coal Operator or Coal Owner: none

Name of Well Operator: Columbian Carbon Company

Address: Box, 873, Charleston 23, W. Va.

Coal Operator or Coal Owner: February 21, 1952

Complete Address: Steele District

County: Wood

Lease or Property Owner: Well No. 1 - GW-1148


Address: Godfrey L. Cabot, Inc. (Milton McLane) Farm

Gentlemen:— NOTIFY INSPECTOR O. C. HOWARD - GRANTSVILLE - TELE. 108

The undersigned well operator is about to abandon the above described well and will commence we will advise by telephone when plugging will start the work of plugging and abandoning said well on the \_\_\_\_\_ day of \_\_\_\_\_, 19\_\_\_\_, (which date shall not be less than five days after the day on which this notice so mailed is received, or in due course should be received by the Department of Mines.)

This notice is given you in order that your respective representatives may be present at the plugging and filling of said well. You are further notified that whether you are represented or not represented the undersigned will proceed on that date, or shortly thereafter, to plug and fill said well in the manner required by Section 10, Article 4, Chapter 22 of the Code and given in detail on the reverse side of this notice, in "Work Order."

This notice is being mailed by registered mail to each of you at the above addresses on the above date.



Very truly yours,  
COLUMBIAN CARBON COMPANY  
by: *R.B. Anderson*  
R.B. Anderson, Sup't Well Operator.

NOTE: Upon the abandonment of all wells drilled prior to June 1, 1929, a plat prepared by a competent engineer, showing the district and county in which the tract of land is located, the name and acreage of same, the names of the owners and adjacent tracts, and the location of the about to be abandoned well, determined by survey, and the courses and distances of such well from two permanent points or landmarks on said tract, shall be submitted with this notice.

(Over)

12/15/2023

B-9

PROPOSED MANNER OF PLUGGING AND FILLING WELL

(REQUIRED BY RULES AND REGULATIONS)

WEST VIRGINIA DEPARTMENT OF MINES

OIL AND GAS DIVISION

WORK ORDER

Well to be plugged and filled as follows:

- Pull 5048' 2" of 2" tubing
- Fill from 5024' Total depth to 4997'
- Run cement plug 4997' to 4972' - 5 sacks
- Run M.&F. Plug 4972' to 4969'
- Fill hole with mud fluid, 4% Aquagel
- Pull 6-5/8" casing set on packer at 4927' up to 3700'
- Set bridge 3722' to 3712'
- Run cement plug 3712' to 3702' - 3 sacks
- Pull rest of 6-5/8" casing
- Set bridge 1760' to 1715'
- Run cement plug 1715' to 1705' - 5 sacks
- Set bridge at 1490' to 1480'
- Run Cement plug 1480' to 1470' - 5 sacks
- Set bridge at 1270' to 1260'
- Run cement plug 1260' to 1250' - 8 sacks
- Set bridge 992' to 940'
- Run cement plug 940' to 930' - 8 sacks
- Set bridge 54' to 44'
- Run cement plug 44' to 34' - 12 sacks
- Pulldrive pipe set at 24'
- Fill solid to surface
- Erect monument as prescribed by law

To the Department of Mines  
Coal Owner or Operator,  
Lease or Property Owner.

Gentlemen:

This "work order" is submitted for your approval and concurrence and unless notified of your disapproval or non-concurrence, the undersigned will proceed with the plugging and filling of said well in the above described manner on the date stated in the notice of intention to plug and abandon the said well on opposite side of this sheet.

Very truly yours,

COLUMBIAN CARBON COMPANY

by:

R. B. Anderson, Sup't Well Operator.

No objections have been filed by the coal owner or coal operator, or any available adjacent lease or property owners or interposed by the Department of Mines to the manner herein described for the plugging and filling of the well above mentioned. Therefore, the same is hereby approved this

12/15/2023

25th day of February, 1952, 19

DEPARTMENT OF MINES  
Oil and Gas Division

By:

C. Hall

NOTE: This "work order" shall be filed in triplicate, one copy for the files of the Department of Mines; one to be approved or corrected and returned to the well operator as his authority for plugging said well; and one for the well inspector.



STATE OF WEST VIRGINIA  
DEPARTMENT OF MINES  
OIL AND GAS DIVISION

NOTICE OF INTENTION TO PLUG AND ABANDON WELL

(REQUIRED BY SECTION 9, ARTICLE 4, CHAPTER 22 OF THE CODE)

To THE DEPARTMENT OF MINES,  
Charleston, W. Va.

Coal Operator or Coal Owner none Name of Well Operator Columbian Carbon Company

Address Box 873, Charleston 23, W. Va. Complete Address

Coal Operator or Coal Owner March 13, 1952 19

Address Steele District

Lease or Property Owner Wood County

Well No. 1 - GW-1148

Address Godfrey L. Cabot, Inc. Farm  
(Milton McLane Tract)

Inspector to be notified O. C. HOWARD - GRANTSVILLE - TELE. 108  
24 HOURS IN ADVANCE OF PLUGGING DATE

Gentlemen:—

The undersigned well operator is about to abandon the above described well and will commence

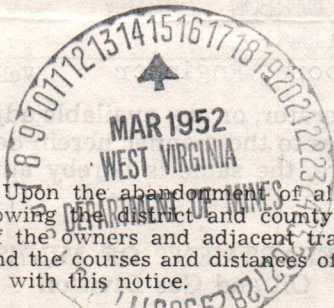
We will advise by telephone when plugging will start

the work of plugging and abandoning said well on the date inspector is notified (which date shall not be less than five days after the day on which this notice so mailed is received, or in due course should be received by the Department of Mines).

This notice is given you in order that your respective representatives may be present at the plugging and filling of said well. You are further notified that whether you are represented or not represented the undersigned will proceed on that date, or shortly thereafter, to plug and fill said well in the manner required by Section 10, Article 4, Chapter 22 of the Code and given in detail on the reverse side of this notice, in "Work Order."

This notice is being mailed by registered mail to each of you at the above addresses on the above date.

Very truly yours,  
COLUMBIAN CARBON COMPANY  
by: W.S. Moore  
W. S. Moore, Engineer Well Operator.



12/15/2023

NOTE: Upon the abandonment of all wells drilled prior to June 1, 1929, a plat prepared by a registered engineer, showing the district and county in which the tract of land is located, the name and acreage of same, the names of the owners and adjacent tracts, and the location of the about to be abandoned well, determined by survey, and the courses and distances of such well from two permanent points or landmarks on said tract, shall be submitted with this notice.

NOTE: In case plugging is not commenced within four months from the above date, this permit shall expire and be of no further force or effect.

0-9



**PROPOSED MANNER OF PLUGGING AND FILLING WELL**

(REQUIRED BY RULES AND REGULATIONS)

**WEST VIRGINIA DEPARTMENT OF MINES  
OIL AND GAS DIVISION  
WORK ORDER**

Well to be plugged and filled as follows:

- Pull 5048'2" of 2" tubing
- Fill from 5024' total depth to 4997'
- Run cement plug 4997' to 4972' - 5 sacks
- Run M&F Plug 4972' to 4969'
- Pull 6-5/8" O.D. casing set on packer at 4927' up to 3600'
- Set bridge at 3762'. Fill with clay 3762' to 3712'
- Run cement plug 3712' to 3702' - 3 sacks
- Pull 6-5/8" casing up to 1100'
- Set bridge at 1800'. Fill with clay 1800' to 1715'
- Run cement plug 1715' to 1705' - 5 sacks
- Set bridge at 1530' - Fill with clay 1530' to 1480'
- Run cement plug 1480' to 1470' - 5 sacks
- Set bridge at 1310'. Fill with clay 1310' to 1260'
- Run cement plug 1260' to 1250' - 8 sacks.
- Pull 6-5/8" casing up to 900'
- Set bridge at 992'. Fill with clay 992' to 940'
- Run cement plug 940' to 930' - 8 sacks
- Pull rest of 6-5/8" O.D. casing
- set bridge ~~54' to 44'~~ **150'** and fill to the surface for fresh water protection
- Run cement plug-44' to 34' - 12 sacks
- Pull drive pipe set at 24'
- Fill solid to surface with clay
- Erect monument as prescribed by law

To the Department of Mines  
Coal Owner or Operator,  
Lease or Property Owner.

Gentlemen:

This "work order" is submitted for your approval and concurrence and unless notified of your disapproval or non-concurrence, the undersigned will proceed with the plugging and filling of said well in the above described manner on the date stated in the notice of intention to plug and abandon the said well on opposite side of this sheet.

Very truly yours,  
COLUMBIAN CARBON COMPANY  
by: *W.S. Moore*

W.S. Moore, Engineer Well Operator.

No objections have been filed by the coal owner or coal operator, or any available adjacent lease or property owners or interposed by the Department of Mines to the manner herein described for the plugging and filling of the well above mentioned. Therefore, the same is hereby approved **12/15/2023**

17th day of March, 1952, 19\_\_.

DEPARTMENT OF MINES  
Oil and Gas Division

By: \_\_\_\_\_

NOTE: This "work order" shall be filed in triplicate, one copy for the files of the Department of Mines; one to be approved or corrected and returned to the well operator as his authority for plugging said well; and one for the well inspector.

E-6

COLUMBIAN CARBON COMPANY

903 SECURITY BUILDING

POST OFFICE DRAWER 873

CHARLESTON 23, W. VA.

March 13, 1952

West Virginia Department of Mines  
Oil and Gas Division  
State Capitol Building  
Charleston 5, W. Va.

Re: GW-1148, Godfrey L. Cabot, Inc. #1  
(Milton McLane Tract)

Gentlemen:


We enclose the following in connection with the above well:

3 Copies of Revised Notice of Intention  
to Plug and Abandon Well

Will you please approve and return one copy of this work order for our files?


You approved the original work order for this well on February 25, 1952.

Yours very truly,



W. S. Moore

lw  
encl



12/15/2023

E-7



STATE OF WEST VIRGINIA  
DEPARTMENT OF MINES  
CHARLESTON

JOSEPH BIERER  
ACTING CHIEF  
ARCH J. ALEXANDER  
CHIEF

February 18, 1953

Columbian Carbon Company  
P. O. Box 873  
Charleston, West Virginia

Gentlemen:

We shall appreciate receiving affidavits for the plugging of the following wells for which permits were issued in 1952.

<u>Permit No.</u>	<u>Well No.</u>	<u>Farm</u>	<u>District</u>
Woo-304-P	1-GW-1143	Godfrey L. Cabot, Inc. (J. A. Ruble Tract)	Steele
Woo-322-P	1-GW-1148	Godfrey L. Cabot, Inc. (Milton McLane Tract)	Steele
Woo-328-P	1-GW-1153	Godfrey L. Cabot, Inc. (J. H. Stephens Tract)	Steele
Woo-329-P	1-GW-1154	H. C. McPherson	Steele

Very truly yours,

Administrative Assistant  
OIL AND GAS DIVISION

CNH:K  
CG: Inspector O. C. Howard





STATE OF WEST VIRGINIA  
 DEPARTMENT OF MINES  
 CHARLESTON

JOSEPH BIERER  
 ACTING CHIEF

February 18, 1953

Columbian Carbon Company  
 P. O. Box 873  
 Charleston, West Virginia

Permitment:

We shall appreciate receiving affidavits for the plugging of the following wells for which permits were issued in 1952.

<u>Permit No.</u>	<u>Well No.</u>	<u>Owner</u>	<u>District</u>
Woo-304-P	1-GW-1143	Godfrey L. Cabot, Inc. (J. A. Rubin Tract)	Steels
Woo-322-P	1-GW-1148	Godfrey L. Cabot, Inc. (Milton McLane Tract)	Steels
Woo-328-P	1-GW-1153	Godfrey L. Cabot, Inc. (J. H. Stephens Tract)	Steels
Woo-329-P	1-GW-1154	H. O. Hepherson	Steels

Very truly yours,

Administrative Assistant  
 OIL AND GAS DIVISION

GEORGE O. HOWARD  
 Director

E-7

February 24, 1953

Mr. R. B. Anderson  
Columbian Carbon Company  
903 Security Building  
Charleston 23, West Virginia

Dear Mr. Anderson:

We have cancelled permits WOO-304-P, 322-P, 328-P and 329-P for wells to be abandoned in Steele District, Wood County on the J. A. Ruble, Milton McLane, J. H. Stephens and H. C. McPherson Tracts in compliance with your letter of February 20th.

Very truly yours,

Administrative Assistant  
OIL AND GAS DIVISION

MG:g

12/15/2023



STATE OF WEST VIRGINIA  
DEPARTMENT OF MINES

CHARLESTON May 26, 1953

Joseph Bierer  
ARCHIBALD ALEXANDER  
CHIEF

Mr. O. C. Howard, Inspector  
Oil and Gas Wells  
P. O. Box 104  
Grantsville, W. Va.

Dear Mr. Howard:

The four plugging permits to Columbian Carbon Company, WOO-304-P, 322-P, 328-P and 329-P have been cancelled for some time.

These wells were sold to the United Fuel Gas Company and are to be used for storage of gas.

Very truly yours,

Administrative Assistant  
OIL AND GAS DIVISION

MG:g

12/15/2023



STATE OF WEST VIRGINIA  
DEPARTMENT OF MINES

CHARLESTON  
May 26, 1923

Joseph Bierer  
CHIEF

Mr. O. C. Howard, Inspector  
Oil and Gas Wells  
P. O. Box 104  
Granville, W. Va.

Dear Mr. Howard:

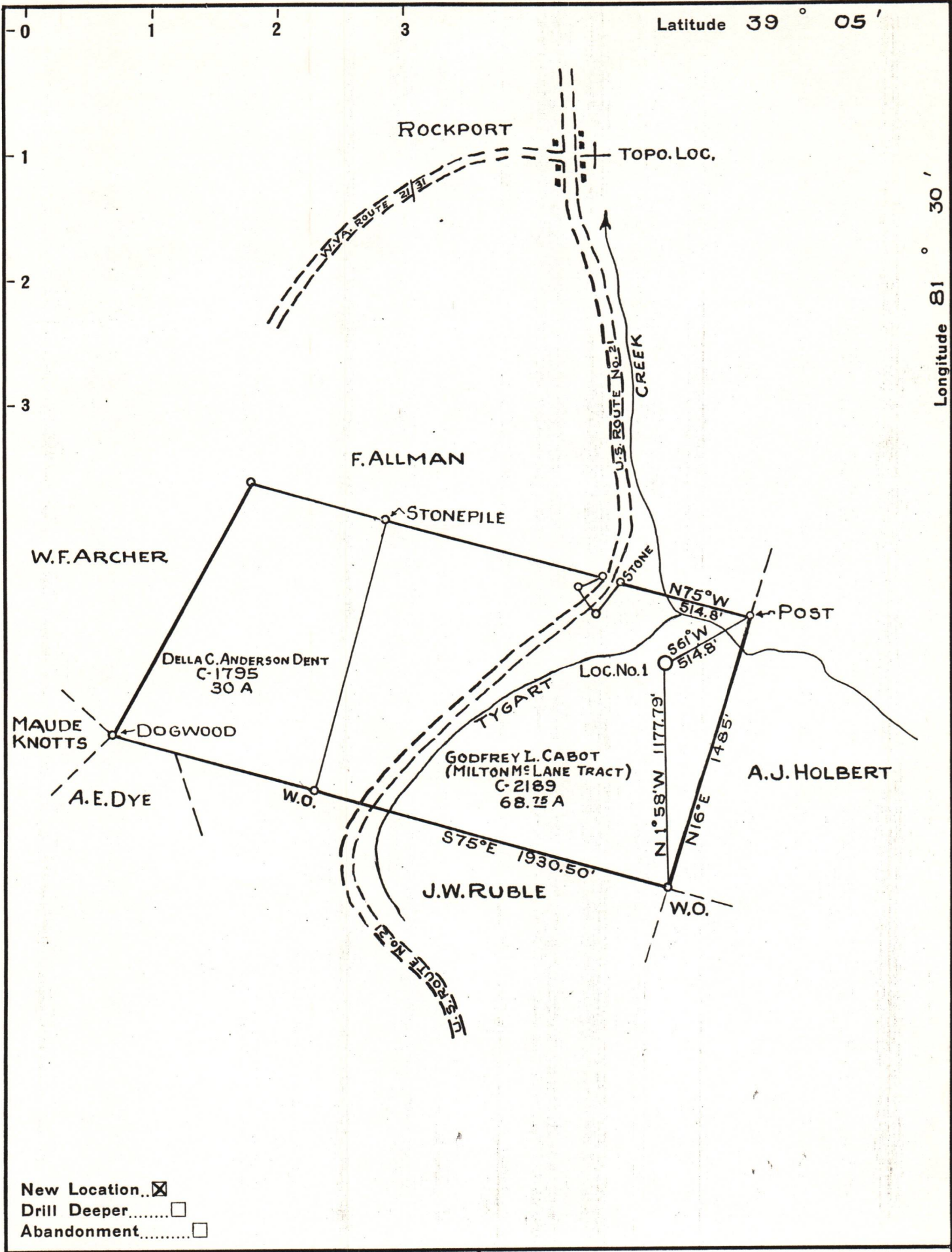
The four diving permits to Columbian Carbon  
Company, WOC-301-P, 322-P, 328-P and 329-P have been cancelled  
for some time.

These wells were used to the United Fuel Gas Company  
and are to be used for storage of gas.

Very truly yours,

Administrative Assistant  
OIL AND GAS DIVISION

HWB



Company COLUMBIAN CARBON COMPANY  
 Address Box 873 CHARLESTON W.VA.  
 Farm GODFREY L. CABOT (MILTON McLANE TRACT)  
 Tract \_\_\_\_\_ Acres 98.75 Lease No. C-2189 <sup>C-1795</sup> <sub>W.U. 133</sub>  
 Well (Farm) No. 1 Serial No. GW-1148  
 Elevation (Spirit Level) 788.36  
 Quadrangle BELLEVILLE 75E. S120 W282  
 County WOOD District STEELE  
 Engineer R. B. Anderson  
 Engineer's Registration No. 2074  
 File No. \_\_\_\_\_ Drawing No. W-6-50.  
 Date MAY 5 1950 Scale 1" = 660'

STATE OF WEST VIRGINIA  
 DEPARTMENT OF MINES  
 OIL AND GAS DIVISION  
 CHARLESTON

**WELL LOCATION MAP**  
 FILE NO. W00-322-1 12/15/2023

+ Denotes location of well on United States Topographic Maps, scale 1 to 62,500, latitude and longitude lines being represented by border lines as shown.

- Denotes one inch spaces on border line of original tracing.