

STATE OF WEST VIRGINIA
DEPARTMENT OF MINES
OIL AND GAS DIVISION

NOTICE OF PROPOSED LOCATION OF OIL AND GAS WELL

To THE DEPARTMENT OF MINES,
Charleston, W. Va.

COAL OPERATOR OR COAL OWNER

The Henderson Oil Company

ADDRESS

NAME OF WELL OPERATOR
509 Peoples Bank Bldg.,
Marietta, OHIO

COAL OPERATOR OR COAL OWNER

April 12th, 19 50

PROPOSED LOCATION

ADDRESS

Williams District

OWNER OF MINERAL RIGHTS

Wood County

Anna N. Kellar, Rt #1, Williamstown
West Virginia

Well No. 35 39° 25'
81° 25'

A. A. Kellar Estate Farm

GENTLEMEN :

The undersigned well operator is entitled to drill upon the above named farm or tract of land for oil and gas, having fee title thereto, (or as the case may be) under grant or lease dated August 16th 1898, made by A. A. Kellar, Henderson Oil Company, and recorded on the 15th day of June, 1899, in the office of the County Clerk for said County in Book 104, page 25.

The enclosed plat was prepared by a competent engineer and shows the proposed location of a well to be drilled for oil and gas by the undersigned well operator on the farm and in the Magisterial District and County above named, determined by survey and courses and distances from two permanent points, or land marks.

The undersigned well operator is informed and believes there are no coal operators operating beds of coal beneath said farm or tract of land on which said well is located, or within 500 feet of the boundaries of the same, who have mapped their workings and filed their maps as required by law, excepting the coal operators or coal owners (if any) above named as addressees.

The above named coal operators or coal owners (if any) are notified that any objections they may desire to make to such proposed location, or which they are required to make by Section 3 of said Code, if the drilling of a well at said proposed location will cause a dangerous condition in or about their respective coal mines, must be received by, or filed with the Department of Mines within ten* days from the receipt of a copy of this notice and accompanying plat by said Department. Said coal operators are further notified that forms for use in making such objections will be furnished to them by the Department of Mines promptly on request and that all such objections must set forth as definitely as is reasonably possible the ground or grounds on which such objections are based and indicate the direction and distance the proposed location should be moved to overcome same.

(The next paragraph is to be completed only in Department's copy.)

Copies of this notice and the enclosed plat were mailed by registered mail, or delivered to the above named coal operators or coal owners at their above shown respective address day before, or on the same day with the mailing or delivery of this copy to the Department of Mines at Charleston, West Virginia.

Very truly yours, The Henderson Oil Company

By W. K. Harrington
WELL OPERATOR President

Address of Well Operator }

509 Peoples Bank Bldg.,

STREET

Marietta, Ohio

CITY OR TOWN

STATE

12/15/2023

*Section 3. If no such objections be filed or be found by the department of mines, within said period of ten days from the receipt of said notice and plat by the department of mines, to said proposed location, the department shall forthwith issue to the well operator a drilling permit reciting the filing of such plat, that no objections have been made by the coal operators to the location, or found thereto by the department, and that the same is approved and the well operator authorized to proceed to drill at said location.

STATE OF WEST VIRGINIA
DEPARTMENT OF MINES
OIL AND GAS DIVISION

NOTICE OF PROPOSED LOCATION OF OIL AND GAS WELL

To The Department of Mines,
Charleston, W. Va.

NAME OF WELL OPERATOR The Henderson Oil Company 509 Peoples Bank Bldg., Martinsburg, OHIO	COAL OPERATOR OR COAL OWNER
COMPLETE ADDRESS	ADDRESS
APPROXIMATE LOCATION April 1934	COAL OPERATOR OR COAL OWNER
DISTRICT Williams	ADDRESS
COUNTY Wood	OWNER OF MINERAL RIGHTS
WELL NO. 25	Address A. A. Kellar, Esq., Williamsstown West Virginia
FARM A. A. Kellar Estate	

The undersigned well operator is entitled to drill upon the above named farm or tract of land for oil and gas, having fee title thereto (or as the case may be) under grant or lease dated August 18th 1898, made by A. A. Kellar, and recorded on the 15th day of June, 1933, in the office of the County Clerk for said County in Book 104, page 25.

The enclosed plat was prepared by a competent engineer and shows the proposed location of a well to be drilled for oil and gas by the undersigned well operator on the farm and in the Magisterial District and County above named, determined by survey and courses and distances from two permanent points or land marks.

The undersigned well operator is informed and believes there are no coal operators operating beds of coal beneath said farm or tract of land on which said well is located, or within 500 feet of the boundary of the same, who have mapped their workings and filed their maps as required by law, excepting the coal operators or coal owners (if any) above named as addressees.


The above named coal operators or coal owners (if any) are notified that any objections they may desire to make to such proposed location, or which they are required to make by Section 2 of said Code, if the drilling of a well at said proposed location will cause a dangerous condition in or about their respective coal mines, must be received by or filed with the Department of Mines within ten days from the receipt of a copy of this notice and accompanying plat by said Department. Said coal operators are further notified that forms for use in making such objections will be furnished to them by the Department of Mines promptly on request and that all such objections must set forth as definitely as is reasonably possible the ground or grounds on which such objections are based and indicate the direction and distance the proposed location should be moved to overcome same.

(The next paragraph is to be completed only in Department's copy.)

Copies of this notice and the enclosed plat were mailed by registered mail, or delivered to the above named coal operators or coal owners at their above shown respective addresses _____ day before, or on the same day with the mailing or delivery of this copy to the Department of Mines at Charleston, West Virginia.

Very truly yours,
The Henderson Oil Company

By _____
WELL OPERATOR
509 Peoples Bank Bldg.,
Martinsburg, Ohio



12/15/2023

Section 2. If no such objection be filed or be found by the department of mines within said period of ten days after the receipt of said notice and plat by the department of mines, the department shall forthwith issue to the well operator a drilling permit vesting the line of such well, but no objections have been made by the coal operators to the location or land thereon by the department, and that the same is approved and the well operator authorized to proceed to drill at said location.

Permit Number WOG-212

212

A-10

February 27, 1951

The Henderson Oil Company
509 Peoples Bank Building
Marietta, Ohio

Gentlemen:

Please send affidavits for the plugging of the following wells for which permits were issued July 17 and September 21, 1950.

<u>Permit No.</u>	<u>Well No.</u>	<u>Farm</u>	<u>District</u>	<u>County</u>
Woo-313-P	35	A. A. Keller Estate	Williams	Wood
Woo-335-P	36	A. A. Keller Heirs	Williams	Wood

Forms OC-8 are enclosed.

Very truly yours,

Administrative Assistant
OIL AND GAS DIVISION

GMH:K
CC: Inspector O. C. Howard

12/15/2023

A-11

April 24, 1950

The Henderson Oil Company
509 Peoples Bank Bldg.,
Marietta, Ohio

Gentlemen:

Enclosed is permit WOO-313 for the drilling
of Well No. 35 on the A. A. Kellar Estate Tract, Williams
District, Wood County.

Very truly yours,

Administrative Assistant
OIL AND GAS DIVISION

MG:g
encl

cc: O. C. Howard, Inspector
R. C. Tucker, Assistant State
Geologist

12/15/2023



STATE OF WEST VIRGINIA
DEPARTMENT OF MINES
OIL AND GAS DIVISION

WELL RECORD

Permit No. W00 313

Oil or Gas Well Dry
(KIND)

Company The Henderson Oil Company
Address 509 Peoples Bank Bldg., Marietta, Ohio
Farm A. A. Kellar Estate Acres 207
Location (waters) _____
Well No. 35 Elev. 808
District Williams County Wood
The surface of tract is owned in fee by Anna M. Kellar
Address Williamstown, W Va
Mineral rights are owned by Same
Address _____

Drilling commenced June 29 1950
Drilling completed July 10 1950
Date Shot - From - To -
With _____


Open Flow /10ths Water in _____ Inch
/10ths Merc. in _____ Inch
Volume _____ Cu. Ft.
Rock Pressure _____ lbs. _____ hrs.
Oil _____ bbls., 1st 24 hrs.
Fresh water _____ feet _____ feet
Salt water _____ feet _____ feet

Casing and Tubing	Used in Drilling	Left in Well	Packers
Size			
16			Kind of Packer _____
13			
10	16		Size of _____
8 1/4	111		
6 5/8	714		Depth set _____
5 3/16			
3			Perf. top _____
2			Perf. bottom _____
Liners Used			Perf. top _____
			Perf. bottom _____

CASING CEMENTED _____ SIZE _____ No. Ft. _____ Date _____

COAL WAS ENCOUNTERED AT _____ FEET _____ INCHES
_____ FEET _____ INCHES _____ FEET _____ INCHES
_____ FEET _____ INCHES _____ FEET _____ INCHES

Formation	Color	Hard or Soft	Top	Bottom	Oil, Gas or Water	Depth Found	Remarks
Unrecorded			0	612			
Big Red	Red	Soft	612	685			
Slate	White	"	685	696			
Slate	Red	"	696	704			
Lime	Red	Hard	704	724			
Slate	Gray	Soft	724	748			
Lime	Gray	Hard	748	791			
Slate	Gray	Soft	791	802			
Lime	Gray	Hard	802	817			
Cow Run	White	Soft	817	830	Show oil 829-930		Dry
Slate	Black	Soft	830	840			
Slate	White	Soft	840				



12/15/2023

STATE OF WEST VIRGINIA
DEPARTMENT OF MINES
OIL AND GAS DIVISION

INSPECTOR'S WELL REPORT

Permit No. _____

Oil or Gas Well _____
(KIND)

		CASING AND TUBING	USED IN DRILLING	LEFT IN WELL	PACKERS
Company _____					
Address _____		Size			
Farm _____		16			Kind of Packer _____
Well No. _____		13			
District _____ County _____		10			Size of _____
Drilling commenced _____		8 1/4			
Drilling completed _____ Total depth _____		6 5/8			Depth set _____
Date shot _____ Depth of shot _____		5 3/16			
Initial open flow _____ /10ths Water in _____ Inch		3			Perf. top _____
Open flow after tubing _____ /10ths Merc. in _____ Inch		2			Perf. bottom _____
Volume _____ Cu. Ft.		Liners Used			Perf. top _____
Rock pressure _____ lbs. _____ hrs.					Perf. bottom _____
Oil _____ bbls., 1st 24 hrs.		CASING CEMENTED _____	SIZE _____	No. FT. _____	Date _____
Fresh water _____ feet _____ feet		COAL WAS ENCOUNTERED AT _____ FEET _____ INCHES			
Salt water _____ feet _____ feet		_____ FEET _____ INCHES	_____ FEET _____ INCHES	_____ FEET _____ INCHES	_____ FEET _____ INCHES

Drillers' Names _____

Remarks: _____

DATE

DISTRICT WELL INSPECTOR

12/15/2023

B-3

STATE OF WEST VIRGINIA
DEPARTMENT OF MINES
OIL AND GAS DIVISION

INSPECTOR'S PLUGGING REPORT

Permit No. Woo. 313P Well No. 35-

COMPANY The Henderson Oil Co ADDRESS Marion Co.

FARM C. G. Keller Estate DISTRICT Williams COUNTY Wood

Filling Material Used Clay and cement


Liner Location Amount Packer Location

PLUGS USED AND DEPTH PLACED			BRIDGES	CASING AND TUBING		
CEMENT-THICKNESS	WOOD-SIZE	LEAD	CONSTRUCTION-LOCATION	RECOVERED	SIZE	LOST
	Clay		840-740			
18	5" stave		740-725			
	Pulling	6 5/8"	casing			
<p>This permit was cancelled. 7/24-1950 They shot this well and found it but didn't make any oil so they are plugging it</p>						

Drillers' Names H. C. Varnes Clifford Stephens

Remarks:

*Cancelled
7/24/50*



8/2-1950
DATE

I hereby certify I visited the above well on this date.

[Signature]

DISTRICT WELL INSPECTOR

12/15/2023

STATE OF WEST VIRGINIA
DEPARTMENT OF MINES
OIL AND GAS DIVISION

INSPECTOR'S WELL REPORT

Permit No. _____

Oil or Gas Well _____
(KIND)

		CASING AND TUBING	USED IN DRILLING	LEFT IN WELL	PACKERS
Company _____		Size			
Address _____		16			Kind of Packer _____
Farm _____		13			
Well No. _____		10			Size of _____
District _____ County _____		8 1/4			
Drilling commenced _____		6 5/8			Depth set _____
Drilling completed _____ Total depth _____		5 3/16			
Date shot _____ Depth of shot _____		3			Perf. top _____
Initial open flow _____ /10ths Water in _____ Inch		2			Perf. bottom _____
Open flow after tubing _____ /10ths Merc. in _____ Inch		Liners Used _____			Perf. top _____
Volume _____ Cu. Ft.					Perf. bottom _____
Rock pressure _____ lbs. _____ hrs.		CASING CEMENTED _____ SIZE _____ No. FT. _____ Date _____			
Oil _____ bbls., 1st 24 hrs.		COAL WAS ENCOUNTERED AT _____ FEET _____ INCHES			
Fresh water _____ feet _____ feet		_____ FEET _____ INCHES _____ FEET _____ INCHES			
Salt water _____ feet _____ feet		_____ FEET _____ INCHES _____ FEET _____ INCHES			

Drillers' Names _____

Remarks: _____

DATE

DISTRICT WELL INSPECTOR

12/15/2023

B-4

STATE OF WEST VIRGINIA
DEPARTMENT OF MINES
OIL AND GAS DIVISION

INSPECTOR'S PLUGGING REPORT

Permit No. No. 313P Well No. 35

COMPANY The Henderson Oil Co. ADDRESS Marionetta W.

FARM 69 Keller Estate DISTRICT Williams COUNTY Wood


Filling Material Used Clay and cement

Liner Location Amount Packer Location

PLUGS USED AND DEPTH PLACED			BRIDGES	CASING AND TUBING		
CEMENT-THICKNESS	WOOD-SIZE	LEAD	CONSTRUCTION-LOCATION	RECOVERED	SIZE	LOST
<u>Completed Aug 3-1950</u>				<u>7 1/4</u>	<u>6 3/8</u>	<u>00</u>
<u>No inspection since 8/3-1950</u>				<u>1 1/4</u>	<u>3 1/2</u>	<u>00</u>
<u>No inspection since 8/3-1950</u>				<u>16</u>	<u>10"</u>	<u>00</u>

Drillers' Names H C Vaneer Clarence Stephens

Remarks:



8/16-1950
DATE

I hereby certify I visited the above well on this date.

Clarence Stephens

STATE OF WEST VIRGINIA
DEPARTMENT OF MINES
OIL AND GAS DIVISION

INSPECTOR'S WELL REPORT

Permit No. _____

Oil or Gas Well _____
(KIND)

		CASING AND TUBING	USED IN DRILLING	LEFT IN WELL	PACKERS
Company _____					
Address _____		Size			
Farm _____		16			Kind of Packer _____
Well No. _____		13			
District _____ County _____		10			Size of _____
Drilling commenced _____		8 1/4			
Drilling completed _____ Total depth _____		6 5/8			Depth set _____
Date shot _____ Depth of shot _____		5 3/16			
Initial open flow _____ /10ths Water in _____ Inch		3			Perf. top _____
Open flow after tubing _____ /10ths Merc. in _____ Inch		2			Perf. bottom _____
Volume _____ Cu. Ft.		Liners Used			Perf. top _____
Rock pressure _____ lbs. _____ hrs.					Perf. bottom _____
Oil _____ bbls., 1st 24 hrs.		CASING CEMENTED _____ SIZE _____ No. FT. _____ Date _____			
Fresh water _____ feet _____ feet		COAL WAS ENCOUNTERED AT _____ FEET _____ INCHES			
Salt water _____ feet _____ feet		_____ FEET _____ INCHES _____ FEET _____ INCHES			

Drillers' Names _____

Remarks: _____

DATE

DISTRICT WELL INSPECTOR

12/15/2023

B-9



STATE OF WEST VIRGINIA
DEPARTMENT OF MINES
OIL AND GAS DIVISION

NOTICE OF INTENTION TO PLUG AND ABANDON WELL

(REQUIRED BY SECTION 9, ARTICLE 4, CHAPTER 22 OF THE CODE)

Cancelled 7/24/50

To THE DEPARTMENT OF MINES,
Charleston, W. Va.

COAL OPERATOR OR COAL OWNER	The Henderson Oil Company
ADDRESS	NAME OF WELL OPERATOR 509 Peoples Bank Bldg., Marietta, Ohio
COAL OPERATOR OR COAL OWNER	COMPLETE ADDRESS
ADDRESS	July 15, 1945
COAL OPERATOR OR COAL OWNER	WELL TO BE ABANDONED
ADDRESS	Williams District
Anna M. Kellar	Wood County
LEASE OR PROPERTY OWNER	Well No. 35
Williamstown, W. Va.	A. A. Kellar Estate Farm
ADDRESS	


Gentlemen:— NOTIFY INSPECTOR C. C. HOWARD - GRANTSVILLE - TELEPHONE 108
24 HOURS IN ADVANCE OF PLUGGING DATE

The undersigned well operator is about to abandon the above described well and will commence the work of plugging and abandoning said well on the 24 day of July, 19450, (which date shall not be less than five days after the day on which this notice so mailed is received, or in due course should be received by the Department of Mines.)

This notice is given you in order that your respective representatives may be present at the plugging and filling of said well. You are further notified that whether you are represented or not represented the undersigned will proceed on that date, or shortly thereafter, to plug and fill said well in the manner required by Section 10, Article 4, Chapter 22 of the Code and given in detail on the reverse side of this notice, in "Work Order."

This notice is being mailed by registered mail to each of you at the above addresses on the above date.

Very truly yours,
The Henderson Oil Company
By W. K. Harrington
President Well Operator.



12/15/2023

NOTE: Upon the abandonment of all wells drilled prior to June 1, 1929, a plat prepared by a competent engineer, showing the district and county in which the tract of land is located, the name and acreage of same, the names of the owners and adjacent tracts, and the location of the about to be abandoned well, determined by survey, and the courses and distances of such well from two permanent points or landmarks on said tract, shall be submitted with this notice.

(Over)

W00 313 - PERMIT NUMBER

PROPOSED MANNER OF PLUGGING AND FILLING WELL

(REQUIRED BY RULES AND REGULATIONS)

WEST VIRGINIA DEPARTMENT OF MINES
OIL AND GAS DIVISION

WORK ORDER

Well to be plugged and filled as follows:

- Total Depth 840'
- Fill with red clay or other non-porous material from bottom to 740'
- Neat Cement 740-735
- 5' crushed stone on cement
- Pull 6 5/8" casing
- Set a permanent bridge at 150'
- 2 sacks neat cement and 5' crushed stone on bridge
- Pull 8 1/2 and 10" casing
- Fill with non-porous material to surface.
- Erect marker such as is described in Rule 18, 1931 Regulations.

To the Department of Mines
Coal Owner or Operator,
Lease or Property Owner.

Gentlemen:

This "work order" is submitted for your approval and concurrence and unless notified of your disapproval or non-concurrence, the undersigned will proceed with the plugging and filling of said well in the above described manner on the date stated in the notice of intention to plug and abandon the said well on opposite side of this sheet.

Very truly yours, The Henderson Oil Company

By W. K. Harrington
President Well Operator.

No objections have been filed by the coal owner or coal operator, or any available adjacent lease or property owners or interposed by the Department of Mines to the manner herein described for the plugging and filling of the well above mentioned. Therefore, the same is hereby approved this

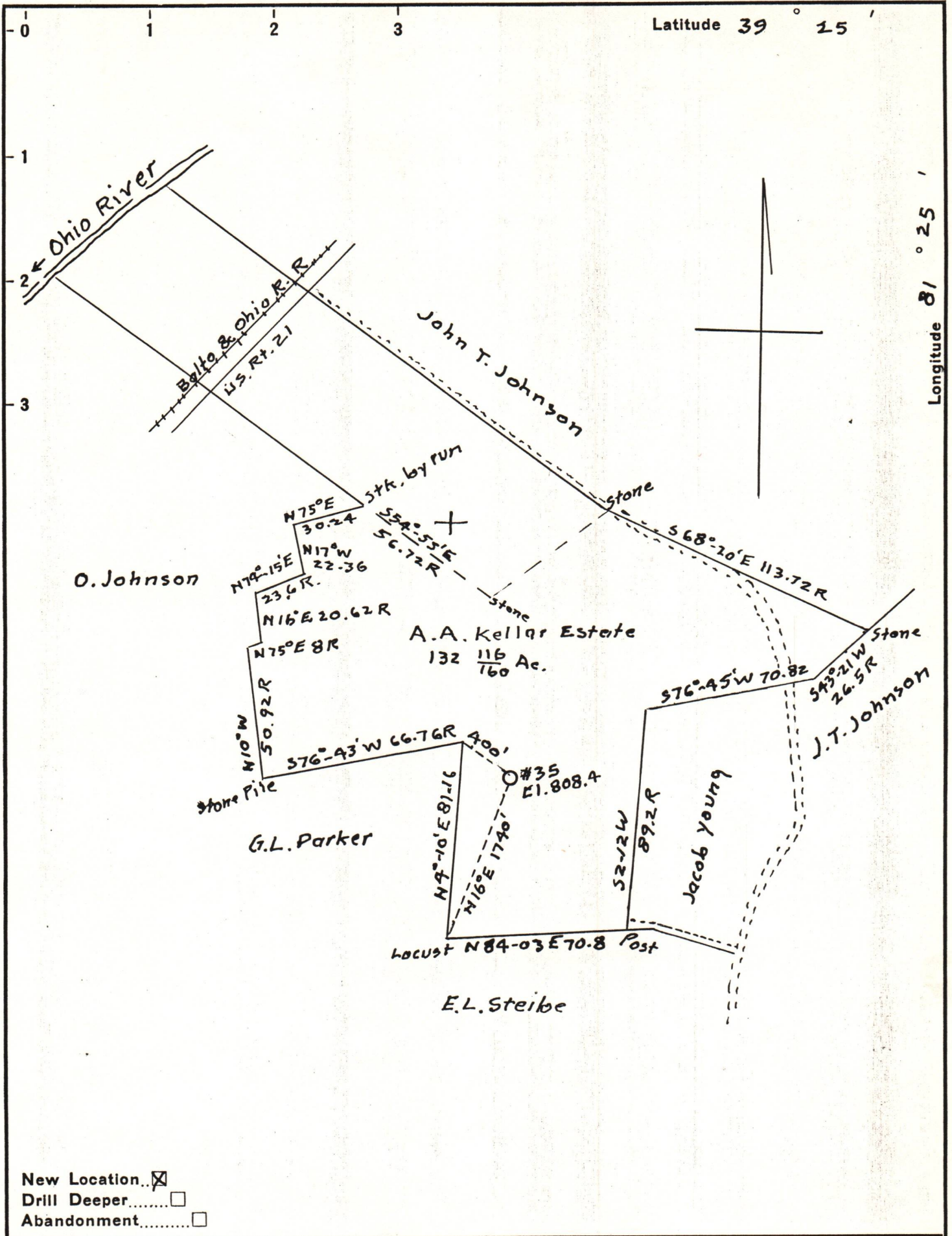
17th day of July, 1950, 194

12/15/2023

DEPARTMENT OF MINES
Oil and Gas Division

By: C. H. Hall

NOTE: This "work order" shall be filed in triplicate, one copy for the files of the Department of Mines; one to be approved or corrected and returned to the well operator as his authority for plugging said well; and one for the well inspector.



New Location...
 Drill Deeper.....
 Abandonment.....

Company Henderson Oil Company
 Address 509 Peoples Bnk. Bldg. Marietta Ohio
 Farm A.A. Kellar Hrs.
 Tract _____ Acres 203.7 Lease No. _____
 Well (Farm) No. 35 Serial No. _____
 Elevation (Spirit Level) 808.4
 Quadrangle Marietta
 County Wood District Williams
 Engineer George R. Calarke
 Engineer's Registration No. 102
 File No. _____ Drawing No. _____
 Date April 11, 1950 Scale 1" = 800'

STATE OF WEST VIRGINIA
 DEPARTMENT OF MINES
 OIL AND GAS DIVISION
 CHARLESTON

WELL LOCATION MAP
 FILE NO. W00-313 12/15/2023

+ Denotes location of well on United States Topographic Maps, scale 1 to 62,500, latitude and longitude lines being represented by border lines as shown.

- Denotes one inch spaces on border line of original tracing.