

STATE OF WEST VIRGINIA  
DEPARTMENT OF MINES  
OIL AND GAS DIVISION

NOTICE OF PROPOSED LOCATION OF OIL AND GAS WELL

To THE DEPARTMENT OF MINES,  
Charleston, W. Va.

No coal operation

Burdette Brothers Oil Co.

COAL OPERATOR OR COAL OWNER

NAME OF WELL OPERATOR

ADDRESS

2509 Avery St., Parkersburg, W. Va.

COMPLETE ADDRESS

COAL OPERATOR OR COAL OWNER

August 1, 19 49

PROPOSED LOCATION

ADDRESS

Harris District

OWNER OF MINERAL RIGHTS

Wood County

ADDRESS

Well No. 1 <sup>37° 10'</sup> <sub>81° 40'</sub>

Thomas Mills Farm

GENTLEMEN:

The undersigned well operator is entitled to drill upon the above named farm or tract of land for oil and gas, having fee title thereto, (or as the case may be) under grant or lease dated February 1, 1945, made by Thomas Mills Est-Ethel Mill <sup>wid</sup> ow to Burdette Brothers Oil Co., and recorded on the 25th day of July, 1949, in the office of the County Clerk for said County in Book 324, page 193.

The enclosed plat was prepared by a competent engineer and shows the proposed location of a well to be drilled for oil and gas by the undersigned well operator on the farm and in the Magisterial District and County above named, determined by survey and courses and distances from two permanent points, or land marks.

The undersigned well operator is informed and believes there are no coal operators operating beds of coal beneath said farm or tract of land on which said well is located, or within 500 feet of the boundaries of the same, who have mapped their workings and filed their maps as required by law, excepting the coal operators or coal owners (if any) above named as addressees.

The above named coal operators or coal owners (if any) are notified that any objections they may desire to make to such proposed location, or which they are required to make by Section 3 of said Code, if the drilling of a well at said proposed location will cause a dangerous condition in or about their respective coal mines, must be received by, or filed with the Department of Mines within ten\* days from the receipt of a copy of this notice and accompanying plat by said Department. Said coal operators are further notified that forms for use in making such objections will be furnished to them by the Department of Mines promptly on request and that all such objections must set forth as definitely as is reasonably possible the ground or grounds on which such objections are based and indicate the direction and distance the proposed location should be moved to overcome same.

(The next paragraph is to be completed only in Department's copy.)

Copies of this notice and the enclosed plat were mailed by registered mail, or delivered to the above named coal operators or coal owners at their above shown respective address \_\_\_\_\_ day \_\_\_\_\_ before, or on the same day with the mailing or delivery of this copy to the Department of Mines at Charleston, West Virginia.

Very truly yours, Burdette Brothers Oil Co.


By L. W. Burdette  
WELL OPERATOR

2509 Avery Street,  
STREET

Parkersburg,  
CITY OR TOWN

W. Va.  
STATE

12/15/2023



Address of Well Operator }

\*Section 3. If no such objections be filed or be found by the department of mines, within said period of ten days from the receipt of said notice and plat by the department of mines, to said proposed location, the department shall forthwith issue to the well operator a drilling permit reciting the filing of such plat, that no objections have been made by the coal operators to the location, or found thereto by the department, and that the same is approved and the well operator authorized to proceed to drill at said location.

292





STATE OF WEST VIRGINIA  
DEPARTMENT OF MINES  
OIL AND GAS DIVISION

BELLEVILLE QUAD.

WELL RECORD

Oil or Gas Well DRY  
(KIND)

Permit No. W00-292

Company Burdette Brothers  
Address Parkersburg, W. Va.  
Farm Thomas Mills Acres 56 1/2  
Location (waters) Middle Fork of Lee Creek  
Well No. 1 Elev. 661.'  
District Harris County Wood  
The surface of tract is owned in fee by Mrs. Thos. Mills  
Belleville, W. Va. Address  
Mineral rights are owned by Same  
Address  
Drilling commenced November 2, 1949  
Drilling completed December 2, 1949  
Date Shot From To  
With  
Open Flow /10ths Water in Inch  
/10ths Merc. in Inch  
Volume Cu. Ft.  
Rock Pressure lbs. hrs.  
Oil showing bbls., 1st 24 hrs.  
Fresh water feet feet  
Salt water feet feet

Casing and Tubing	Used in Drilling	Left in Well	Packers
Size			Kind of Packer
16			
13			
10	115		Size of
8 1/4	534		
6 5/8	860		Depth set
5 3/16	1640		
3			Perf. top
2			Perf. bottom
Liners Used			Perf. top
			Perf. bottom

CASING CEMENTED SIZE No. Ft. Date

COAL WAS ENCOUNTERED AT FEET INCHES  
FEET INCHES FEET INCHES  
FEET INCHES FEET INCHES

Formation	Color	Hard or Soft	Top	Bottom	Oil, Gas or Water	Depth Found	Remarks
Red Rock			0	100			
Slate			100	125			
Lime			125	135			
Red Rock			135	175			
Sand			175	200			
Slate			200	210			
Red Rock			210	240			
Sand		Hard	240	275			
Slate & Shells			275	360			
Sand			360	435			
Lime		Hard	435	445	Water	420	
Red Rock			445	465			
Sand			465	520	Water	490	
Slate			520	525			
Slate			525	555			
Red Rock			555	625			
Lime		Hard	625	635			
Slate			635-	680			
Red Rock			680	717			
Slate			717	730			
Red Rock			730	745			
Slate			745	844			
Yellow Clay			844	850			
Slate & Shells			850	1060			
Sand			1060	1100	Water	1070	
Slate			1100	1110			
Sand			1110	1125			
Slate			1125	1150			
Sand		Hard	1150	1235	Water	1215	
Slate			1235	1275	Water	1230	Hole 12/15/2023
Sand			1275	1300			
Slate			1300	1320			
Sand			1320	1560			
Slate			1560	1565			
Sand		Hard	1565	1610	Water	1600	
Slate			1610	1630			
Lime			1630	1650	(OVER)		











STATE OF WEST VIRGINIA  
DEPARTMENT OF MINES  
OIL AND GAS DIVISION

## INSPECTOR'S WELL REPORT

Permit No. \_\_\_\_\_

Oil or Gas Well \_\_\_\_\_  
(KIND)

	CASING AND TUBING	USED IN DRILLING	LEFT IN WELL	PACKERS
Company _____	Size			
Address _____	16			Kind of Packer _____
Farm _____	13			
Well No. _____	10			Size of _____
District _____ County _____	8 1/4			
Drilling commenced _____	6 5/8			Depth set _____
Drilling completed _____ Total depth _____	5 3/16			
Date shot _____ Depth of shot _____	3			Perf. top _____
Initial open flow _____ /10ths Water in _____ Inch	2			Perf. bottom _____
Open flow after tubing _____ /10ths Merc. in _____ Inch	Liners Used			Perf. top _____
				Perf. bottom _____
Volume _____ Cu. Ft.	CASING CEMENTED _____ SIZE _____ No. FT. _____ Date _____			
Rock pressure _____ lbs. _____ hrs.	_____			
Oil _____ bbls., 1st 24 hrs.	COAL WAS ENCOUNTERED AT _____ FEET _____ INCHES			
Fresh water _____ feet _____ feet	_____ FEET _____ INCHES _____ FEET _____ INCHES			
Salt water _____ feet _____ feet	_____ FEET _____ INCHES _____ FEET _____ INCHES			

Drillers' Names \_\_\_\_\_

Remarks: \_\_\_\_\_

DATE \_\_\_\_\_

DISTRICT WELL INSPECTOR

12/15/2023



B-

STATE OF WEST VIRGINIA  
DEPARTMENT OF MINES  
OIL AND GAS DIVISION

INSPECTOR'S PLUGGING REPORT

Permit No. Woo 292P Well No. 1

COMPANY Delbert Bachela ADDRESS Mountain WV

FARM Mrs Thomas Mills DISTRICT Harris COUNTY Wood


Filling Material Used Clay and cement

Liner Location Amount Packer Location

PLUGS USED AND DEPTH PLACED			BRIDGES	CASING AND TUBING		
CEMENT-THICKNESS	WOOD-SIZE	LEAD	CONSTRUCTION-LOCATION	RECOVERED	SIZE	LOST
	<u>Budip</u>		<u>1670</u>			
<u>10'</u>	<u>5 1/2" stave</u>		<u>1670 - 1655</u>			
	<u>Ready to full 5 3/8" casing</u>					

Drillers' Names Delbert Bachela Dan Brown

Remarks:



1/9-1950  
DATE

I hereby certify I visited the above well on this date.

Abraham

DISTRICT WELL INSPECTOR  
12/15/2023



STATE OF WEST VIRGINIA  
DEPARTMENT OF MINES  
OIL AND GAS DIVISION

INSPECTOR'S WELL REPORT

Permit No. \_\_\_\_\_

Oil or Gas Well \_\_\_\_\_  
(KIND)

	CASING AND TUBING	USED IN DRILLING	LEFT IN WELL	PACKERS
Company _____	Size			
Address _____	16			Kind of Packer _____
Farm _____	13			
Well No. _____	10			Size of _____
District _____ County _____	8 1/4			
Drilling commenced _____	6 5/8			Depth set _____
Drilling completed _____ Total depth _____	5 3/16			
Date shot _____ Depth of shot _____	3			Perf. top _____
Initial open flow _____ /10ths Water in _____ Inch	2			Perf. bottom _____
Open flow after tubing _____ /10ths Merc. in _____ Inch	Liners Used			Perf. top _____
Volume _____ Cu. Ft.				Perf. bottom _____
Rock pressure _____ lbs. _____ hrs.	CASING CEMENTED _____ SIZE _____ No. FT. _____ Date _____			
Oil _____ bbls., 1st 24 hrs.	COAL WAS ENCOUNTERED AT _____ FEET _____ INCHES			
Fresh water _____ feet _____ feet	_____ FEET _____ INCHES _____ FEET _____ INCHES			
Salt water _____ feet _____ feet	_____ FEET _____ INCHES _____ FEET _____ INCHES			

Drillers' Names \_\_\_\_\_

Remarks:

DATE

DISTRICT WELL INSPECTOR

12/15/2023







STATE OF WEST VIRGINIA  
DEPARTMENT OF MINES  
OIL AND GAS DIVISION

## INSPECTOR'S WELL REPORT

Permit No. \_\_\_\_\_

Oil or Gas Well \_\_\_\_\_  
(KIND)

	CASING AND TUBING	USED IN DRILLING	LEFT IN WELL	PACKERS
Company _____	Size			
Address _____	16			Kind of Packer _____
Farm _____	13			
Well No. _____	10			Size of _____
District _____ County _____	8 1/4			
Drilling commenced _____	6 5/8			Depth set _____
Drilling completed _____ Total depth _____	5 3/16			
Date shot _____ Depth of shot _____	3			Perf. top _____
Initial open flow _____ /10ths Water in _____ Inch	2			Perf. bottom _____
Open flow after tubing _____ /10ths Merc. in _____ Inch	Liners Used			Perf. top _____
Volume _____ Cu. Ft.				Perf. bottom _____
Rock pressure _____ lbs. _____ hrs.	CASING CEMENTED _____ SIZE _____ No. FT. _____ Date _____			
Oil _____ bbls., 1st 24 hrs.	COAL WAS ENCOUNTERED AT _____ FEET _____ INCHES			
Fresh water _____ feet _____ feet	_____ FEET _____ INCHES _____ FEET _____ INCHES			
Salt water _____ feet _____ feet	_____ FEET _____ INCHES _____ FEET _____ INCHES			

Drillers' Names \_\_\_\_\_

Remarks: \_\_\_\_\_

DATE

DISTRICT WELL INSPECTOR

12/15/2023



B.B.



STATE OF WEST VIRGINIA  
DEPARTMENT OF MINES  
OIL AND GAS DIVISION

NOTICE OF INTENTION TO PLUG AND ABANDON WELL

(REQUIRED BY SECTION 9, ARTICLE 4, CHAPTER 22 OF THE CODE)

To THE DEPARTMENT OF MINES,  
Charleston, W. Va.

COAL OPERATOR OR COAL OWNER

ADDRESS

COAL OPERATOR OR COAL OWNER

ADDRESS

LEASE OR PROPERTY OWNER

ADDRESS

*Delbert Bachelor*  
NAME OF WELL OPERATOR

*Mountain H, Va.*  
COMPLETE ADDRESS

*Dec 19* 19 *49*

WELL TO BE ABANDONED

*Harris* District

*Good* County

Well No. *1*

*Mrs Thomas Mills* Farm

Gentlemen:— NOTIFY INSPECTOR O. C. HOWARD - GRANTSVILLE - TELEPHONE 108  
24 HOURS IN ADVANCE OF PLUGGING DATE

The undersigned well operator is about to abandon the above described well and will commence

the work of plugging and abandoning said well on the \_\_\_\_\_ day of \_\_\_\_\_, 19 \_\_\_\_\_,  
(which date shall not be less than five days after the day on which this notice so mailed is received,  
or in due course should be received by the Department of Mines.)


This notice is given you in order that your respective representatives may be present at the  
plugging and filling of said well. You are further notified that whether you are represented or not  
represented the undersigned will proceed on that date, or shortly thereafter, to plug and fill said  
well in the manner required by Section 10, Article 4, Chapter 22 of the Code and given in detail on the  
reverse side of this notice, in "Work Order."

This notice is being mailed by registered mail to each of you at the above addresses on the  
above date.

Very truly yours,

*Delbert Bachelor*  
Well Operator.

12/15/2023



NOTE: Upon the abandonment of all wells drilled prior to June 1, 1929, a plat prepared by a competent  
engineer, showing the district and county in which the tract of land is located, the name and acreage of same,  
the names of the owners and adjacent tracts, and the location of the about to be abandoned well, determined  
by survey, and the courses and distances of such well from two permanent points or landmarks on said tract, shall  
be submitted with this notice.

(Over)

*W00-292* PERMIT NUMBER



PROPOSED MANNER OF PLUGGING AND FILLING WELL

(REQUIRED BY RULES AND REGULATIONS)

WEST VIRGINIA DEPARTMENT OF MINES  
OIL AND GAS DIVISION

WORK ORDER

Well to be plugged and filled as follows:

WORK ORDER PREPARED BY THE DEPARTMENT OF MINES

Total Depth 1975'

Fill with red clay from bottom 1975' - 1900'

Neat Cement 1900' - 1890'

5' crushed stone on cement plug

SET A PERMANENT BRIDGE AT 1670' - 30' below 5-3/16" casing

2 sacks neat cement and 5' crushed stone on bridge

Pull 5-3/16" casing and

Fill with clay to 1550'

Neat Cement 1550' - 1540'

5' crushed stone on cement plug

Continue filling with clay to 900'

Neat Cement 900' - 890'

5' crushed stone on cement plug - sealing off all salt water

~~SET A PERMANENT BRIDGE AT 630'~~ PULL 6-5/8" casing

SET A PERMANENT BRIDGE AT 630'

2 sacks neat cement and 5' crushed stone on bridge

Pull 8-1/4" casing and

Fill with clay to 400'

Neat Cement 400' - 390'

5' crushed stone on cement plug

~~either~~ either fill to surface - pulling 10" casing or

SET A BRIDGE AT 135' - Pull 10" casing

2 sacks neat cement and 5' crushed stone on bridge

Fill with clay to surface

Erect marker such as is described in Rule 18, 1931 Regulations

To the Department of Mines  
Coal Owner or Operator,  
Lease or Property Owner.

Gentlemen:

This "work order" is submitted for your approval and concurrence and unless notified of your disapproval or non-concurrence, the undersigned will proceed with the plugging and filling of said well in the above described manner on the date stated in the notice of intention to plug and abandon the said well on opposite side of this sheet.

Very truly yours,

Well Operator.

No objections have been filed by the coal owner or coal operator, or any available adjacent lease or property owners or interposed by the Department of Mines to the manner herein described for the plugging and filling of the well above mentioned. Therefore, the same is hereby approved 12/15/2023

20th day of December, 1949, 19

DEPARTMENT OF MINES  
Oil and Gas Division

By: C. N. Hall

NOTE: This "work order" shall be filed in triplicate, one copy for the files of the Department of Mines; one to be approved or corrected and returned to the well operator as his authority for plugging said well; and one for the well inspector.



B-10

STATE OF WEST VIRGINIA  
DEPARTMENT OF MINES  
OIL AND GAS DIVISION

AFFIDAVIT OF PLUGGING AND FILLING WELL

AFFIDAVIT SHOULD BE MADE IN TRIPPLICATE, ONE COPY MAILED TO THE DEPARTMENT, ONE COPY TO BE RETAINED BY THE WELL OPERATOR AND THE THIRD COPY (AND EXTRA COPIES IF REQUIRED) SHOULD BE MAILED TO EACH COAL OPERATOR AT THEIR RESPECTIVE ADDRESSES.

COAL OPERATOR OR OWNER \_\_\_\_\_  
ADDRESS \_\_\_\_\_

NAME OF WELL OPERATOR Delbert Bachelor  
COMPLETE ADDRESS Mountain St, Ia,  
Box 19 194 9

COAL OPERATOR OR OWNER \_\_\_\_\_  
ADDRESS \_\_\_\_\_

WELL AND LOCATION Harris District  
Hood County

LEASE OR PROPERTY OWNER \_\_\_\_\_  
ADDRESS \_\_\_\_\_

Well No. 1

Mrs Thomas Mills Farm  
P. C. Howard

STATE INSPECTOR SUPERVISING PLUGGING \_\_\_\_\_

AFFIDAVIT


STATE OF WEST VIRGINIA,

County of Ritchie

SS:

C. L. Bachelor and J. D. Brown  
being first duly sworn according to law depose and say that they are experienced in the work of plugging and filling oil and gas wells and were employed by Delbert Bachelor, well operator, and participated in the work of plugging and filling the above well, that said work was commenced on the 4 day of January, 1950, and that the well was plugged and filled in the following manner:

SAND OR ZONE RECORD	FILLING MATERIAL			PLUGS USED	CASING	
	FORMATION	CONTENT	FROM TO		SIZE & KIND	CSG PULLED
	Filled with Clay		1975 1900			
	2 Sacks Neat Cement		1900 1890			
	5' of Stone					
	Set Permanent bridge		1670-30 ft below 5' 3/16			
	2 Sacks of Cement and 5 ft stone on bridge					
	Pulled 5 3/16 casing				1640	5 3/16
	filled with Clay		1550 1540			
	Cement		1650 1540			
	5 ft of Rock on cement					
	Continued to fill to		900			
	Cement		900 890			
	5 ft stone sealing off salt water				780	6 7/8 casing
	Pulled 6 7/8 casing		630		516	8 in casing
	Set bridge at					
	Pulled 8 1/4 casing					
COAL SEAMS	Set a bridge		125 ft 2 Cement			
(NAME)	filled to surface					
(NAME)						
(NAME)						
(NAME)						



and that the work of plugging and filling said well was completed on the 18 day of January, 1950.  
And further deponents saith not.

C. L. Bachelor 12/15/2023  
J. D. Brown  
Sworn to and subscribed before me this 7 day of Feb, 1950  
W. K. Haymond  
Notary Public.

My commission expires:

Feb. 14, 1954

Permit No. W00-292-P



