

A-1



STATE OF WEST VIRGINIA
DEPARTMENT OF MINES
OIL AND GAS DIVISION

NOTICE OF PROPOSED LOCATION OF OIL AND GAS WELL

To THE DEPARTMENT OF MINES,
Charleston, W. Va.

No workable coal here

POWER OIL COMPANY

COAL OPERATOR OR COAL OWNER

NAME OF WELL OPERATOR

Room 513 Union Trust Building
Parkersburg, West Virginia

ADDRESS

COMPLETE ADDRESS

June 29th, 19__

COAL OPERATOR OR COAL OWNER

PROPOSED LOCATION

Section A, Lot 28 Out of Block of
28 Acres in Walker District

ADDRESS

Volcanic Oil & Coal Co. of W. Va.
123 South Broad St., Philadelphia,
Penna.

OWNER OF MINERAL RIGHTS

Same as above

Wood County

ADDRESS

Well No. 4 location shown on blue
print herewith, see permit No.
WOO 285 for well #2 and WOO 287
for well #3 Farm
(Volcanic coal & Oil Co)

GENTLEMEN:

The undersigned well operator is entitled to drill upon the above named farm or tract of land for oil and gas, having fee title thereto, (or as the case may be) under grant or lease dated Lease of August, 1916, made by W. W. Walker, Special Receiver, to for Stiles Brothers, and recorded on the first day of August, 1918, Wood County, in the office of the County Clerk for said County in Book 170, page 594.

The enclosed plat was prepared by a competent engineer and shows the proposed location of a well to be drilled for oil and gas by the undersigned well operator on the farm and in the Magisterial District and County above named, determined by survey and courses and distances from two permanent points, or land marks.

The undersigned well operator is informed and believes there are no coal operators operating beds of coal beneath said farm or tract of land on which said well is located, or within 500 feet of the boundaries of the same, who have mapped their workings and filed their maps as required by law, excepting the coal operators or coal owners (if any) above named as addressees.

The above named coal operators or coal owners (if any) are notified that any objections they may desire to make to such proposed location, or which they are required to make by Section 3 of said Code, if the drilling of a well at said proposed location will cause a dangerous condition in or about their respective coal mines, must be received by, or filed with the Department of Mines within ten* days from the receipt of a copy of this notice and accompanying plat by said Department. Said coal operators are further notified on request and that all such objections must set forth as definitely as is reasonably possible the ground or grounds on which such objections are based and indicate the direction and distance the proposed location should be moved to overcome same.

(The next paragraph is to be completed only in Department's copy.)

Copies of this notice and the enclosed plat were mailed by registered mail, or delivered to the above named coal operators or coal owners at their above shown respective address No coal here before, or on the same day with the mailing or delivery of this copy to the Department of Mines at Charleston, West Virginia.

Very truly yours,

POWER OIL COMPANY
By H. L. Stout Pres.

WELL OPERATOR

513 Union Trust Building


STREET

Parkersburg, West Va.

CITY OR TOWN

12/15/2023

STATE



Address of Well Operator

*Section 3 If no such objections be filed or be found by the department of mines, within said period of ten days from the receipt of said notice and plat by the department of mines, to said proposed location, the department shall forthwith issue to the well operator a drilling permit reciting the filing of such plat, that no objections have been made by the coal operators to the location, or found thereto by the department, and that the same is approved and the well operator authorized to proceed to drill at said location.

July 11, 1949

Power Oil Company
Room 513 - Union Trust Building
Parkersburg, West Virginia

Gentlemen:

Enclosed is permit WOO-289 to drill Well
No. 4 on the Volcanic Coal and Oil Company, Walker
District, Wood County.

Very truly yours,

Administrative Assistant
OIL AND GAS DIVISION

CWH:K
Encl-2

CC: Inspector O. C. Howard

12/15/2023



STATE OF WEST VIRGINIA
DEPARTMENT OF MINES
OIL AND GAS DIVISION

Elizabeth

WELL RECORD

Permit No. W00 -289


Oil or Gas Well Oil
(KIND)

Company POWER OIL COMPANY
 Address UNION TRUST BUILDING PARKERSBURG, WEST VA.
 Farm Survey of block of 5 lots 10 Acres
 Location (waters) White Oak Fork, Walkers Crk.
 Well No. NO. 4 of said block Elev. 795
 District Walker County Wood
 The surface of tract is owned in fee by Volcanic Oil & Coal Co., Philadelphia, Pa.
 Mineral rights are owned by Same Address _____
 Drilling commenced Sept. 22nd, 1949
 Drilling completed Octo. 6th, 1949
 Date Shot 10-13-49 From 203 To 308
 With 60 quarts glycerine
 Open Flow /10ths Water in No gas Inch
/10ths Merc. in Inch
 Volume _____ Cu. Ft.
 Rock Pressure None lbs. _____ hrs.
 Oil three bbls., 1st 24 hrs.
 Fresh water None feet _____ feet
 Salt water enough to drill with feet _____ feet

| Casing and Tubing | Used in Drilling | Left in Well | Packers |
|-------------------|------------------|--------------|----------------|
| Size | | | Kind of Packer |
| 16 | | | None used |
| 13 | | | Size of |
| 10 | | | Depth set |
| 8 1/4 | | | |
| 6 1/4 | 115 | 115 | |
| 5 3/16 | | | |
| 3 | | | Perf. top |
| 2 | | 310 | Perf. bottom |
| Liners Used | None | | Perf. top |
| | | | Perf. bottom |

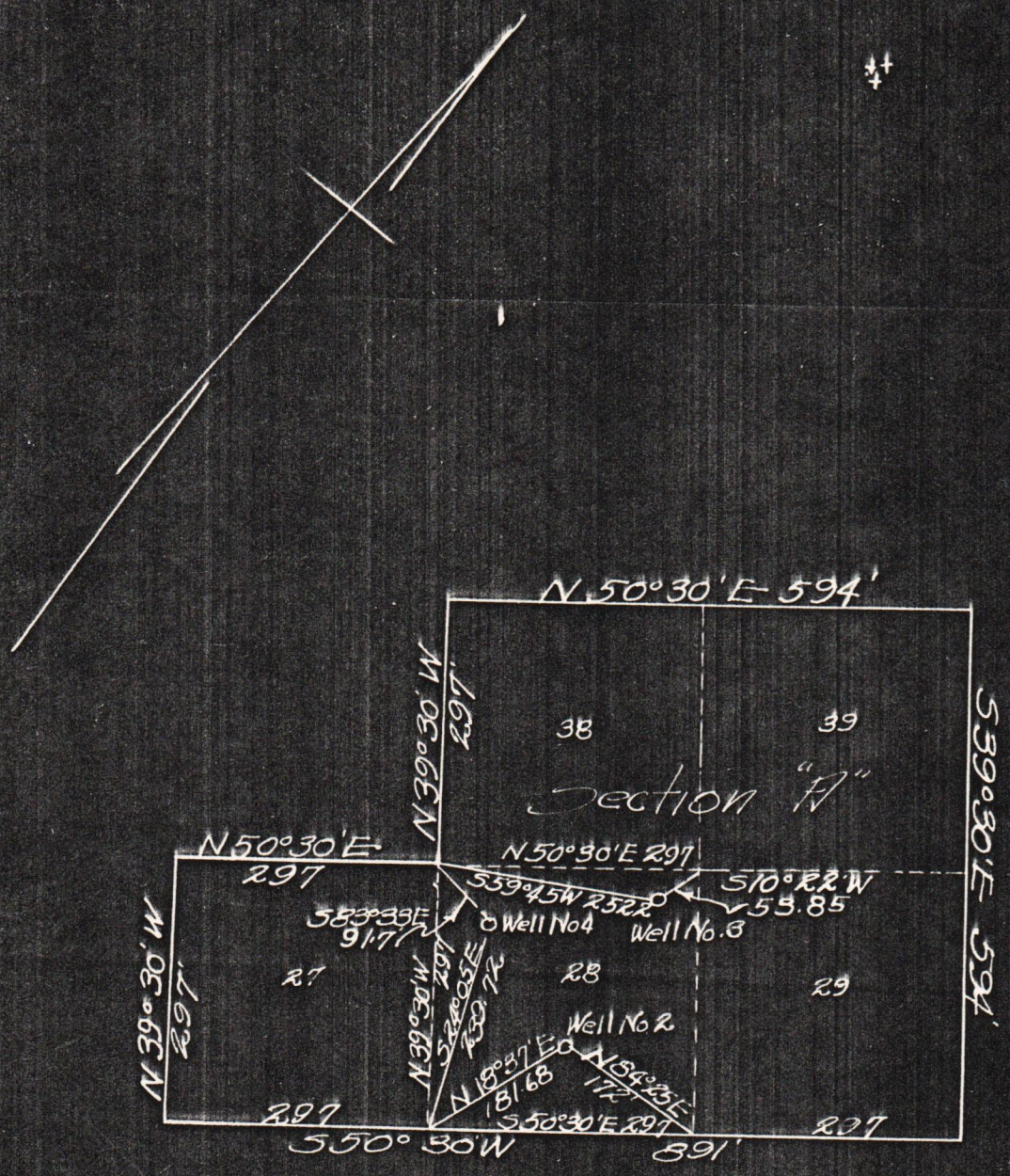
CASING CEMENTED No SIZE _____ No. Ft. _____ Date _____
 COAL WAS ENCOUNTERED AT No coal here FEET _____ INCHES
 FEET _____ INCHES FEET _____ INCHES
 FEET _____ INCHES FEET _____ INCHES

| Formation | Color | Hard or Soft | Top | Bottom | Oil, Gas or Water | Depth Found | Remarks |
|---|--------|--------------|-----|--------|-------------------|-------------|----------|
| Conductor | | | | 2-7 | | | |
| Broken Sand | dark | hard | 13 | 35 | None | | |
| " | " | " | 35 | 115 | " | | |
| " | Gray | | 115 | 203 | " | | |
| Salt sand | " | " | 203 | 284 | Show of oil | | |
| Hard lime | light | hard | 288 | 302 | | | |
| Keener or yellow sand | Yellow | Soft | 302 | 308 | Oil | 302 to 308 | Good sho |
| <p>Well cleaned out and put to pumping October 18th. While cleaning out in six days 21 barrels of oil were saved in bailing or 3 1/8 barrels per day. The well is estimated at 3 barrels per day.</p> | | | | | | | |
| <p>POWER OIL COMPANY BY <u>J. L. Stout</u> Manager</p> | | | | | <p>12/15/2023</p> | | |



Latitude 39 15

Longitude 81 15



New Location
 Drill Deeper
 Abandonment

Company POWER OIL CO
 Address PARKERSBURG, W. Va.
 Farm Volcanic Coal & Oil Co
 Tract _____ Acres 10 Lease No. _____
 Well (Farm) No. 2, 3 & 4 Serial No. _____
 Elevation (Spirit Level) #2 819 #3 798 #4 795
 Quadrangle Elizabeth
 County Wood District Walker
 Engineer Leland G. Merrill
 Engineer's Registration No. 152
 File No. _____ Drawing No. _____
 Date May 10, 1949 Scale 1" = 200'

STATE OF WEST VIRGINIA
 DEPARTMENT OF MINES
 OIL AND GAS DIVISION
 CHARLESTON

WELL LOCATION MAP
 FILE NO. 2887 12/15/2023

+ Denotes location of well on United States Topographic Maps, scale 1 to 62,500, latitude and longitude lines being represented by border lines as shown.
 = Denotes one inch spaces on border line of original tracing.