

A-1



STATE OF WEST VIRGINIA
DEPARTMENT OF MINES
OIL AND GAS DIVISION

NOTICE OF PROPOSED LOCATION OF OIL AND GAS WELL

To THE DEPARTMENT OF MINES,
Charleston, W. Va.

No workable coal here

POWER OIL COMPANY (a corporation)

COAL OPERATOR OR COAL OWNER

NAME OF WELL OPERATOR

Room 513 Union Trust Building
Parkersburg, West Va.

ADDRESS

COMPLETE ADDRESS

39.15'
81.15'
May 10th, 1949

COAL OPERATOR OR COAL OWNER

PROPOSED LOCATION

Sec. A- Lot 28 of 10 acre
block out of 28 acres in ~~District~~
Walker District, Wood County,
West Va. County

ADDRESS

OWNER OF MINERAL RIGHTS

Volcanic Oil & Coal Co. of W. Va.
123 South Broad St., Philadelphia,
Pa.

ADDRESS

Well No. 2, location on plat herewith
Volcanic Oil & Coal Company land
described above. Farm

GENTLEMEN:

The undersigned well operator is entitled to drill upon the above named farm or tract of land for oil and gas, having fee title thereto, (or as the case may be) under grant or lease dated Lease of August, 1918 by W. W. Walker, Special Receiver for Stiles Brothers, made by _____, to _____, and recorded on the first day of August, 1918, in the office of the County Clerk for said County in Book 170, page 594.

The enclosed plat was prepared by a competent engineer and shows the proposed location of a well to be drilled for oil and gas by the undersigned well operator on the farm and in the Magisterial District and County above named, determined by survey and courses and distances from two permanent points, or land marks.

The undersigned well operator is informed and believes there are no coal operators operating beds of coal beneath said farm or tract of land on which said well is located, or within 500 feet of the boundaries of the same, who have mapped their workings and filed their maps as required by law, excepting the coal operators or coal owners (if any) above named as addressees.

The above named coal operators or coal owners (if any) are notified that any objections they may desire to make to such proposed location, or which they are required to make by Section 3 of said Code, if the drilling of a well at said proposed location will cause a dangerous condition in or about their respective coal mines, must be received by, or filed with the Department of Mines within ten* days from the receipt of a copy of this notice and accompanying plat by said Department. Said coal operators are further notified that forms for use in making such objections will be furnished to them by the Department of Mines promptly on request and that all such objections must set forth as definitely as is reasonably possible the ground or grounds on which such objections are based and indicate the direction and distance the proposed location should be moved to overcome same.

(The next paragraph is to be completed only in Department's copy.)

Copies of this notice and the enclosed plat were mailed by registered mail or delivered to the above named coal operators or coal owners at their above shown respective address No coal here day before, or on the same day with the mailing or delivery of this copy to the Department of Mines at Charleston, West Virginia.

Very truly yours,

POWER OIL COMPANY
By H. L. Stout President

WELL OPERATOR


Room 513 Union Trust Building
Parkersburg STREET

CITY OR TOWN

12/15/2023

West Virginia

STATE



Address of Well Operator }

*Section 3 If no such objections be filed or be found by the department of mines, within said period of ten days from the receipt of said notice and plat by the department of mines, to said proposed location, the department shall forthwith issue to the well operator a drilling permit reciting the filing of such plat, that no objections have been made by the coal operators to the location, or found thereto by the department, and that the same is approved and the well operator authorized to proceed to drill at said location.

285



STATE OF WEST VIRGINIA
DEPARTMENT OF MINES
OIL AND GAS DIVISION

NOTICE OF PROPOSED LOCATION OF OIL AND GAS WELL

To the Department of Mines
Charleston, W. Va.

TO THE OIL COMPANY (a corporation)
COAL OPERATOR OF COAL OWNERS

NAME OF WELL OPERATOR
COMPLETE ADDRESS

PROPOSED LOCATION
ADDRESS

OWNER OF MINERAL RIGHTS
ADDRESS

LOCATION OF PROPOSED WELL

DATE OF NOTICE

The undersigned well operator is entitled to drill from the above named land of land in
and has hereby notified the owner of mineral rights of the proposed location of the well.

in the date of the County Clerk for said County in
and received thereof.

The enclosed plat was prepared by a competent engineer and shows the proposed location of a well
to be drilled on and to be by the undersigned well operator on the land and in the Mineral District
and County above named, estimated by survey and contains and contains two adjacent tracts of
land and more.

The undersigned well operator is informed and believes that there are no coal operators operating beds
of coal in the vicinity of land on which said well is located or within 500 feet of the bounds
of the same, who have mapped their workings and that their maps are correct in law respecting the
coal operators to be shown on said above named plat.

The above named coal operator coal owners (if any) are notified and are advised that they may
file to make in each proposed location of which they are required to make by Section 3 of said Code, if
the drilling of a well is proposed in or near their territory. If such a dangerous condition in or near their territory
of coal mines, they may be required to stop the drilling of such well, and they may have from the records of
a copy of the plat and accompanying plat by said Department. Said coal operators are further notified
that notice has been given to the Department of Mines in the Department of Mines promptly
or returned and that all such questions will be determined to the best of the Department's knowledge
and to the satisfaction of the Department and the Department will determine the proposed location of the
well to be drilled on the above named land.

(The next paragraph is to be completed only in permanent copy.)
Copies of this notice and the enclosed plat were mailed by registered mail, postage paid to the above
named coal operators or coal owners at their above given respective address on the date above
or on the same day with the mailing of delivery of this copy to the Department of Mines at Charleston,
West Virginia.

Very truly yours,
MINE OIL COMPANY
BY _____
Secretary

Know all men by these presents that _____
of the County of _____ State of West Virginia
do hereby certify that the above is a true and correct copy of the original of the above
noted plat and accompanying plat as the same appears on the records of the Department of
Mines and the Department of the State of West Virginia.

WITNESSED my hand and the seal of the Department of Mines and the Department of the State of West Virginia
this _____ day of _____ 19____.

STATE OF WEST VIRGINIA
DEPARTMENT OF MINES
OIL AND GAS DIVISION

COAL OPERATOR OF COAL OWNERS
ADDRESS

12/15/2023

B-1



Edgemoor

STATE OF WEST VIRGINIA
DEPARTMENT OF MINES
OIL AND GAS DIVISION

WELL RECORD

Permit No. W00 285

Oil or Gas Well Oil
(KIND)

Company POWER OIL COMPANY
Address Union Trust Building, Parkersburg, W. Va.
Farm Volcanic Oil & Coal Co. Acres 28
Location (waters) White Oak Fork, Walkers Ck.
Well No. 2 Elev. 819
District Walkers County Wood Co.
The surface of tract is owned in fee by Volcanic Oil & Coal Philadelphia, Address 123 Broad St.
Mineral rights are owned by Same
Address
Drilling commenced May 23, 1949
Drilling completed June 3, 1949
Date Shot June 6th
Date Shot From 250 To 283 ft.
With 1 50 quarts nitro glycerine
Open Flow No gas /10ths Water in _____ Inch
No gas /10ths Merc. in _____ Inch
Volume No gas Cu. Ft.
Rock Pressure _____ lbs. _____ hrs.
Oil 3 barrels bbls., 1st 24 hrs.
Fresh water nil feet _____ feet
Salt water _____ feet _____ feet

Casing and Tubing	Used in Drilling	Left in Well	Packers
Size			Kind of Packer
16			
13			Size of
10			
8 1/4			Depth set
6 1/4	163	163	
5 3/16			Perf. top
3	Tubing	292	Perf. bottom
2			Perf. top
Liners Used			Perf. bottom

CASING CEMENTED _____ SIZE _____ No. Ft. _____ Date _____
COAL WAS ENCOUNTERED AT _____ FEET _____ INCHES
_____ FEET _____ INCHES FEET _____ INCHES
_____ FEET _____ INCHES FEET _____ INCHES

Formation	Color	Hard or Soft	Top	Bottom	Oil, Gas or Water	Depth Found	Remarks
Rocks		Hard	7	37			
Slate	Dark	Soft	37	125			
Sand	Gray	Hard	125	213			
Break			213	230			
Salt sand	White	Hard	230	292	Oil	230 to 263	Good show
Break		Hard	292	296			
Lime	White	Hard	296	314			
Sand	Dark		314	318	No oil, gas or water.		Bottom of hole

24 25 26 27 28 29 30 31 1 2 3 4 5 6 7 8 9 10 11 12 13 14 15 16 17 18 19 20 21 22 23
JUL 1949
WEST VIRGINIA
DEPARTMENT OF MINES
12/15/2023

Formation	Color	Hard or Soft	Top	Bottom	Oil, Gas or Water	Depth Found	Remarks
Brought forward							
Total depth of hole				318 feet			
Well produced 21 barrels oil first 10 days. No gas.							

12/15/2023

Date June 30, 1949, 19

APPROVED POWER OIL COMPANY, Owner

By H. L. Stout Pres. (Title)

A-9

POWER OIL COMPANY

ROOM 513 UNION TRUST BUILDING
PARKERSBURG, W. VA.

May 11, 1949

Mr. C. N. Hall
Department of Mines
Oil and Gas Division
Charleston, West Va.

Dear Mr. Hall:


We have had a survey made of a ten acre block , comprising five two acres lots which block is a part of our holdings at Volcano, Walker District, Wood County.

Three wells are designated on this plat which we expect to drill and we are enclosing the plat and an application herewith to drill well marked "Well No. 2". When this well is finished we will send you an application for permit to drill well No. 4. or No. 3.

Yours very truly,

POWER OIL COMPANY

By N. L. Stout
Pres.



12/15/2023

POWER OIL COMPANY

1000 ... W. VA.

MAY 11 1912

Department of Mines
Oil and Gas Division
Charleston, West Va.

Dear Mr. Hill:

We have had a survey made of a two acre block comprising five lots which is a part of the ... Volcano, Baker District, Wood County. These wells are designated on this site which we expect to drill and we are enclosing the plat and an application for a permit to drill well No. 2. The said well is situated on ... will send you an application for permit to drill well No. 1, ...

Yours very truly,

POWER OIL COMPANY

[Signature]
1187

A-10

May 23, 1949

Power Oil Company
Room 513 - Union Trust Building
Parkersburg, West Virginia

Gentlemen:

Enclosed is permit WOO-285 to drill Well
No. 2 on the Volcanic Oil and Coal Company Farm,
Walker District, Wood County.

Very truly yours,

Administrative Assistant
OIL AND GAS DIVISION

CNN:K
Encl.-2

CC: Inspector O. C. Howard

12/15/2023

A-11

POWER OIL COMPANY

ROOM 513 UNION TRUST BUILDING
PARKERSBURG, W. VA.

July 1, 1949

Mr. C. N. Hall
Administrative Assistant
Oil and Gas Division
Department of Mines
Charleston, West Va.

Dear Mr. Hall:

We herewith enclose a record of well No. 2, drilled under Permit No. WOO 285, on lands of the Volcanic Oil & Coal Company, Walker District, Wood County.

Well No. 3 is now drilling on the same lot and we enclose an application for permit to drill well No. 4 together with a blue print showing the location of the well.

Yours very truly,

POWER OIL COMPANY

By H. L. Stout
President



12/15/2023

POWER OIL COMPANY

Charleston, West Va.

July 1, 1918

Mr. C. W. Hall
Administrative Assistant
Oil and Gas Division
Department of Mines
Charleston, West Va.

Dear Mr. Hall:

We herewith enclose a record of well No. 2, drilled under Permit
No. 400 883, on lands of the Volcanic Oil & Coal Company, Walker
District, Wood County.

Well No. 2 is now drilling on the same lot and we enclose an applica-
tion for permit to drill well No. 2 together with a blue print show-
ing the location of the well.

Yours very truly,

POWER OIL COMPANY

W. J. [Signature]
President

A-12

July 5, 1949

Power Oil Company
Room 513 - Union Trust Building
Parkersburg, West Virginia

Att: Mr. H. L. Stout, President

Dear Mr. Stout:

Please send us another copy of the well record for location No. 2 on the Volcanic Oil and Coal Company Tract, Walkers District, Wood County. Two copies of the well log are always required, either in reporting the completion of drilling or when filing for application to abandon a well. However, when two copies are filed at the time well is drilled, no further copies will be needed if the well is abandoned.

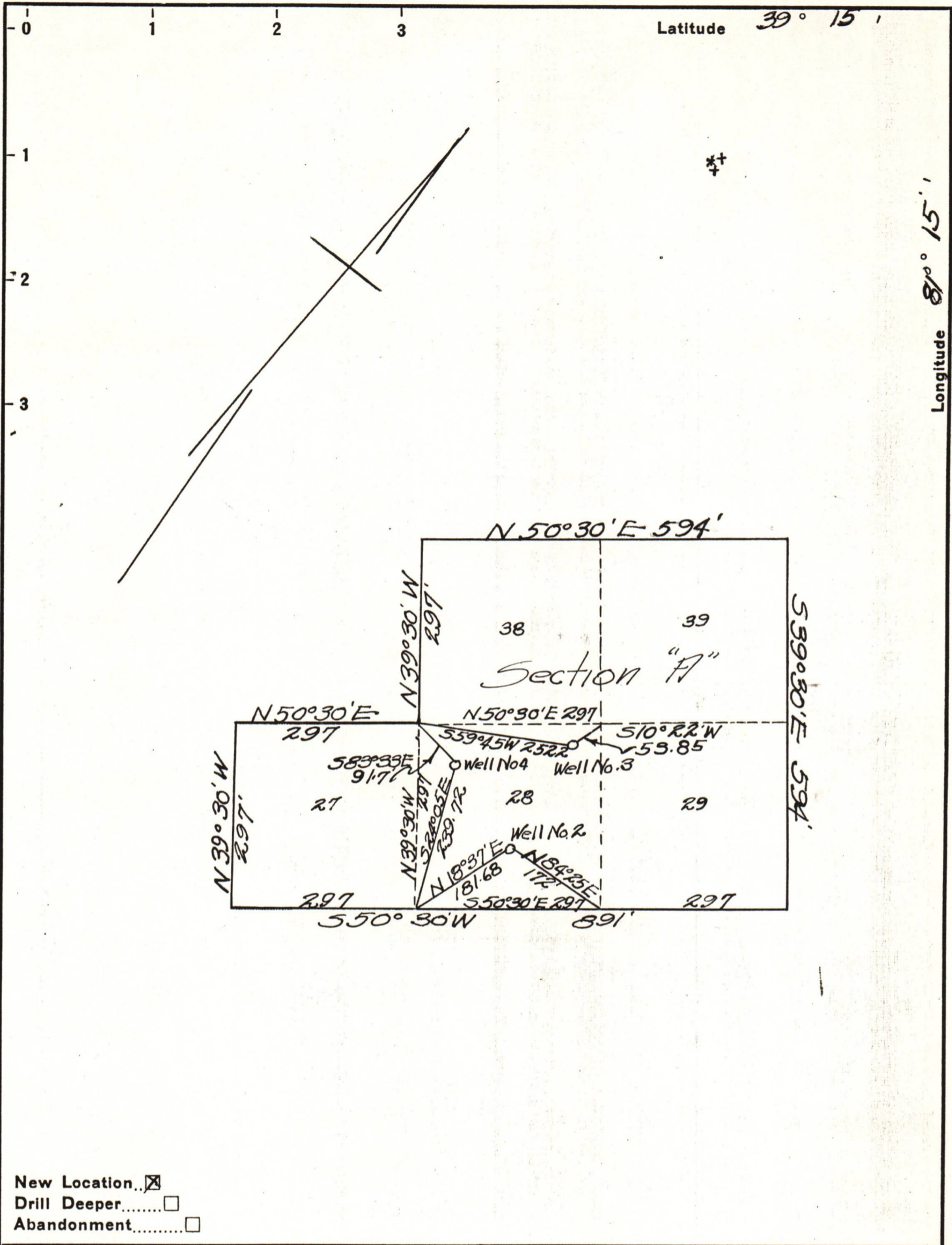
Thank you for your cooperation.

Very truly yours,

Administrative Assistant
OIL AND GAS DIVISION

MG:g
encl - 2

12/15/2023



New Location...
 Drill Deeper.....
 Abandonment.....

Company POWER OIL CO
 Address PARKERSBURG, W. Va.
 Farm VOLCANIC COAL & OIL CO
 Tract _____ Acres 10 Lease No. _____
 Well (Farm) No. 2, 3 & 4 Serial No. _____
 Elevation (Spirit Level) #2 819 #3 798 #4 795
 Quadrangle Elizabeth
 County Wood District Walker
 Engineer Leland G. Merrill
 Engineer's Registration No. 152
 File No. _____ Drawing No. _____
 Date May 10, 1949 Scale 1" = 200'

STATE OF WEST VIRGINIA
 DEPARTMENT OF MINES
 OIL AND GAS DIVISION
 CHARLESTON

WELL LOCATION MAP

FILE NO. W00-285-152-2023
W00-287-#3

+ Denotes location of well on United States Topographic Maps, scale 1 to 62,500, latitude and longitude lines being represented by border lines as shown.
 - Denotes one inch spaces on border line of original tracing.