

STATE OF WEST VIRGINIA  
DEPARTMENT OF ENVIRONMENTAL PROTECTION  
OFFICE OF OIL AND GAS

AFFIDAVIT OF PLUGGING AND FILLING WELL

AFFIDAVIT SHOULD BE IN TRIPLICATE, one copy mailed to the Department, one copy to be retained by the Well Operator and the third copy (and extra copies if required) should be mailed to each coal operator at their respective addresses.

Farm name: Quick, Benjamin Operator Well No.: Rockport 7258

LOCATION: Elevation: 993 Quadrangle: Rockport WV  
District: Steele County: Wood  
Latitude: 39.063330 Feet South of 39 Deg. 03 Min. 48.46 Sec.  
Longitude: -81.583610 Feet West of -81 Deg. 35 Min. 00.17 Sec.

Well Type: OIL \_\_\_\_\_ GAS X

Company Columbia Gas Transmission, LLC Coal Operator Not operated.  
1700 MacCorkle Avenue S.E., P.O. Box 1273 or Owner \_\_\_\_\_  
Charleston, WV 25325 \_\_\_\_\_  
Agent James Amos Coal Operator \_\_\_\_\_  
Permit Issued Date 5/18/2021 or Owner \_\_\_\_\_

RECEIVED  
Office of Oil and Gas

AFFIDAVIT

DEC 21 2021

STATE OF WEST VIRGINIA,  
County of Wood ss:

WV Department of  
Environmental Protection

James Amos and Steven Simmons being first duly sworn according to law depose and say that they are experienced in the work of plugging and filling oil and gas wells and were employed by the above named well operator, and participated in the work of plugging and filling the above well say that said work was commenced on the 7<sup>th</sup> day of September, 2021, and the well was plugged and filled in the following manner:

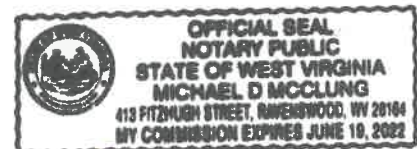
TYPE	FROM	TO	PIPE REMOVED	LEFT
15.6 ppg Class A Cement	5104'	4950'	N/A	openhole
15.6 ppg Class A Cement	4950'	4370'	N/A	4-1/2"
Cast Iron Bridge Plug	4370'	4370'	N/A	4-1/2"
15.6 ppg Class A Cement	4370'	4323'	N/A	4-1/2"
15.6 ppg Class A Cement	4323'	4323'	N/A	4-1/2"
15.6 ppg Class A Cement	4323'	2600'	N/A	4-1/2"
15.6 ppg Class A Cement	2600'	2182'	4-1/2"	openhole

See additional plugging data.

Description of monument: 7" casing, 48" above ground level, API number affixed and that the work of plugging and filling said well was completed on the 13<sup>th</sup> day of October, 2021.

And further deponents saith not.

James Amos  
Steven Simmons



Sworn and subscribe before me this 11<sup>th</sup> day of November, 2021

My commission expires: 6/19/2022  
Michael D McClung  
Notary Public

Affidavit reviewed by the Office of Oil and Gas: [Signature] Title: Oil Inspector 12/31/2021  
12-20-21

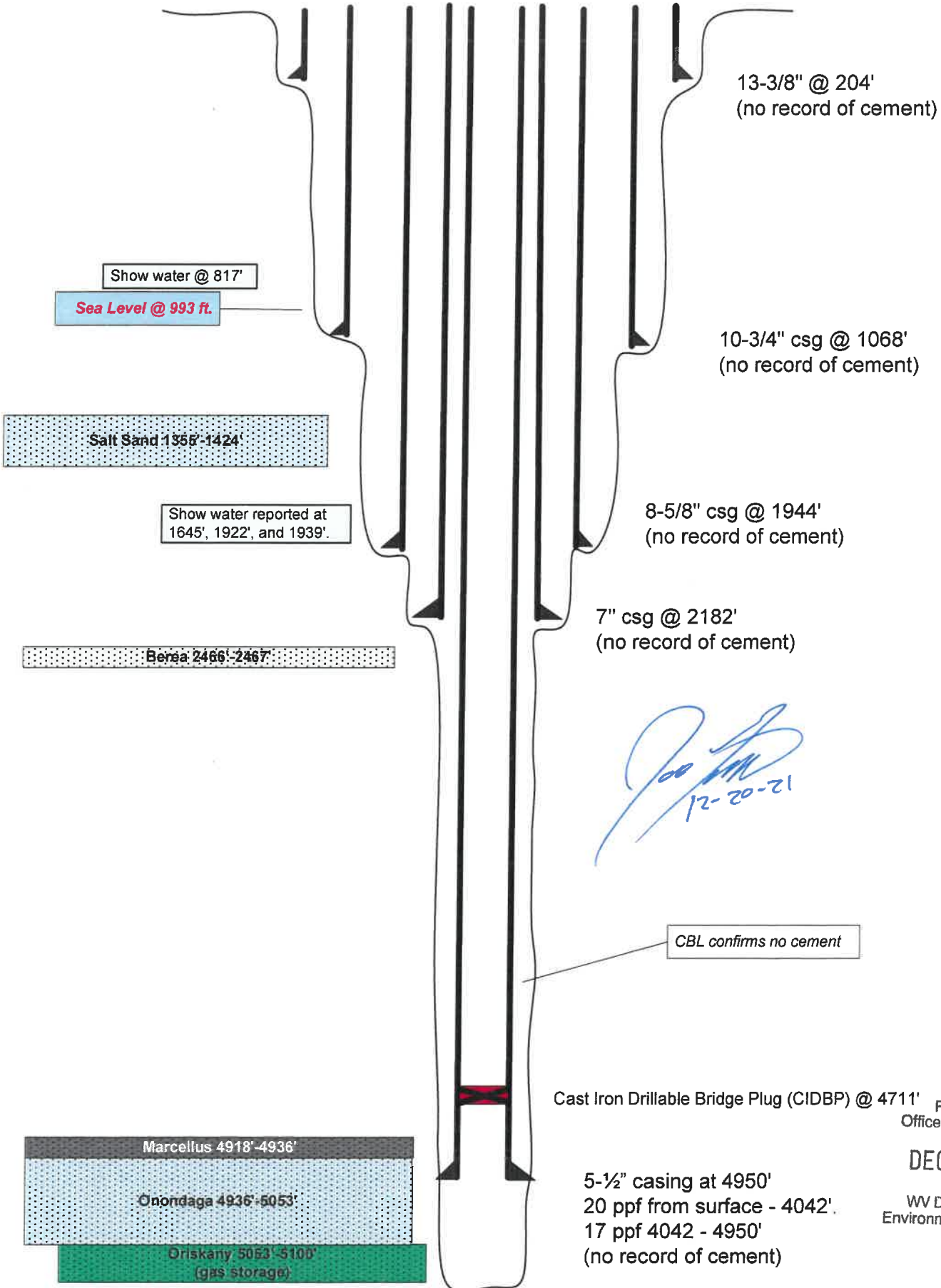


~ not to scale ~

# Rockport 7258

Prior to P&A

(as of 10/29/2020)



13-3/8" @ 204'  
(no record of cement)

Show water @ 817'

Sea Level @ 993 ft.

Salt Sand 1355'-1424'

10-3/4" csg @ 1068'  
(no record of cement)

Show water reported at  
1645', 1922', and 1939'.

8-5/8" csg @ 1944'  
(no record of cement)

Berea 2466'-2467'

7" csg @ 2182'  
(no record of cement)

*[Handwritten signature]*  
12-20-21

CBL confirms no cement

Cast Iron Drillable Bridge Plug (CIDBP) @ 4711'

RECEIVED  
Office of Oil and Gas

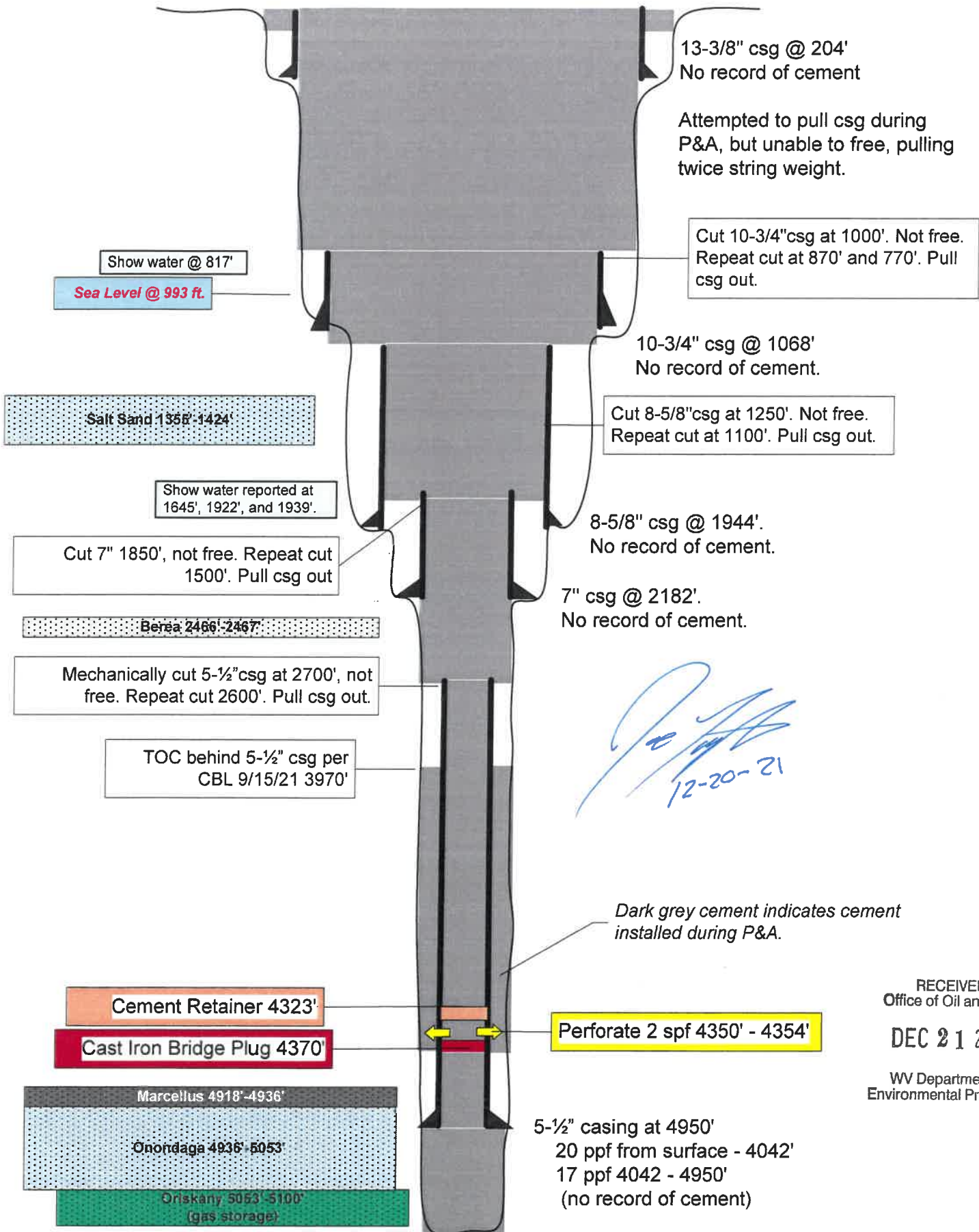
DEC 21 2021

WV Department of  
Environmental Protection

5-1/2" casing at 4950'  
20 ppf from surface - 4042'.  
17 ppf 4042 - 4950'  
(no record of cement)

TD 5104'

12/31/2021



*[Handwritten signature]*  
12-20-21

RECEIVED  
Office of Oil and Gas  
**DEC 21 2021**  
WV Department of  
Environmental Protection

TD 5104'

12/31/2021