

STATE OF WEST VIRGINIA
DEPARTMENT OF MINES
OIL AND GAS DIVISION

NOTICE OF PROPOSED LOCATION OF OIL AND GAS WELL

To THE DEPARTMENT OF MINES,
Charleston, W. Va.

None

COAL OPERATOR OR COAL OWNER

Tri State Oil and Gas Co of West Va

NAME OF WELL OPERATOR

Box 827, Parkersburg, West Va

ADDRESS

COMPLETE ADDRESS

None

COAL OPERATOR OR COAL OWNER

October 6th, 19 47

PROPOSED LOCATION

ADDRESS

Union District

Lewis Ogden Heirs. Emma L Summers agt. Wood County

OWNER OF MINERAL RIGHTS

1802 Liberty St Parkersburg, W Va

ADDRESS

Well No. 2. 39° 20' 81° 20'

M. D. and Marge Hutchinson Farm

GENTLEMEN:

surface

The undersigned well operator is entitled to drill upon the above named farm or tract of land for oil and gas, having fee title thereto, (or as the case may be) under grant or lease dated June 21st 1941

, made by Lewis Ogden heirs, to

Pennok Oil Co, and recorded on the 19th day of Feb 1942

in the office of the County Clerk for said County in assigned to Tri State Oil and Gas Co of W Va Book 235, page 413 Oct 22nd 1945 recorded D B 273 page 416.

The enclosed plat was prepared by a competent engineer and shows the proposed location of a well to be drilled for oil and gas by the undersigned well operator on the farm and in the Magisterial District and County above named, determined by survey and courses and distances from two permanent points, or land marks.

The undersigned well operator is informed and believes there are no coal operators operating beds of coal beneath said farm or tract of land on which said well is located, or within 500 feet of the boundaries of the same, who have mapped their workings and filed their maps as required by law, excepting the coal operators or coal owners (if any) above named as addressees.

The above named coal operators or coal owners (if any) are notified that any objections they may desire to make to such proposed location, or which they are required to make by Section 3 of said Code, if the drilling of a well at said proposed location will cause a dangerous condition in or about their respective coal mines, must be received by, or filed with the Department of Mines within ten* days from the receipt of a copy of this notice and accompanying plat by said Department. Said coal operators are further notified that forms for use in making such objections will be furnished to them by the Department of Mines promptly on request and that all such objections must set forth as definitely as is reasonably possible the ground or grounds on which such objections are based and indicate the direction and distance the proposed location should be moved to overcome same.

(The next paragraph is to be completed only in Department's copy.)

Copies of this notice and the enclosed plat were mailed by registered mail, or delivered to the above named coal operators or coal owners at their above shown respective address ----- day before, or on the same day with the mailing or delivery of this copy to the Department of Mines at Charleston, West Virginia.

Very truly yours,

Tri State Oil and Gas Co of West Va

WELL OPERATOR

Box 827 Parkersburg, West Va

STREET


Address of Well Operator }

Parkersburg, West Va

CITY OR TOWN

West Va 12/15/2023

STATE



*Section 3 If no such objections be filed or be found by the department of mines, within said period of ten days from the receipt of said notice and plat by the department of mines, to said proposed location, the department shall forthwith issue to the well operator a drilling permit reciting the filing of such plat, that no objections have been made by the coal operators to the location, or found thereto by the department, and that the same is approved and the well operator authorized to proceed to drill at said location.

NOTICE OF PROPOSED LOCATION OF OIL AND GAS WELL

To The Department of Mines,
Charleston, W. Va.

Tri State Oil and Gas Co of West Va

Name

Box 527, Parkersburg, West Va

COAL OPERATOR OR COAL OWNER

COMPLETE ADDRESS

ADDRESS

October 23, 1947

Name

PROPOSED LOCATION

COAL OPERATOR OR COAL OWNER

District

Union

ADDRESS

County

Wood

Lewis Oglin Heine, James A Summers

OWNER OF MINERAL RIGHTS

Well No. 2, R. 2, S. 2

1022 Liberty St Parkersburg, W Va

ADDRESS

Town

L. B. and Large Nicholson

Government

The undersigned well operator is entitled to drill upon the above named town or tract of land for

oil and gas, having the title thereto, (or as the case may be) under grant or lease dated June 21st 1941

to made by Lewis Oglin Heine

Permit No. 100 and recorded on the 10th day

of Feb 1945

Hook 233 page 11, also recorded in 275 page 110

The enclosed plat was prepared by a competent engineer and shows the proposed location of a well to be drilled for oil and gas by the undersigned well operator on the town and in the Mineral District and County above named, determined by survey and courses and distances from two permanent points on land marked.

The undersigned well operator is informed and believes there are no coal operators operating beds of coal beneath said town or tract of land on which said well is located, or within 500 feet of the boundary of the same who have mapped their workings and filed their maps as required by law, excepting the coal operators or coal owners (if any) above named as addressees.

The above named coal operators or coal owners (if any) are notified that any objections they may desire to make to such proposed location, or which they are required to make by Section 3 of said Code, if the drilling of a well at said proposed location will cause a dangerous condition in or about their respective coal mines must be received by, or filed with the Department of Mines within ten days from the receipt of a copy of this notice and accompanying plat by said Department. Said coal operators are further notified that forms for use in making such objections will be furnished to them by the Department of Mines promptly on request and that all such objections must set forth as definitely as is reasonably possible the ground or grounds on which such objections are based and indicate the direction and distance the proposed location should be moved to overcome same.

(The next paragraph is to be completed only in Department's copy.)

Copies of this notice and the enclosed plat were mailed by registered mail, or delivered to the above named coal operators or coal owners at their above shown respective addresses, ----- day, before, or on the same day with the mailing or delivery of this copy to the Department of Mines at Charleston, West Virginia.

Very truly yours,

Tri State Oil and Gas Co of West Va

WELL OPERATOR

Box 527 Parkersburg, West Va

STREET


Parkersburg, West Va

CITY OR TOWN

West Va

STATE

Address of Well Operator



12/15/2023

Section 3. If no such objections be filed or be found by the Department of Mines within said period of ten days from the receipt of said notice and plat by the Department of Mines, to said proposed location, the proposed well shall forthwith be drilled by the well operator a drilling permit being issued at the time of such plat, that no objections have been made by the coal operators to the location or found therein by the Department, and that the same is approved and the well operator authorized to proceed to drill at said location.

Permit Number

A-10

November 29, 1947

Tri State Oil and Gas Company of W. Va.
P. O. Box 827
Parkersburg, West Virginia


Gentlemen:

Enclosed is permit WOO-243 to drill Well
No. 2 on the M. D. and Marge Hutchinson Farm, Union
District, Wood County.

Very truly yours,

Administrative Assistant
OIL AND GAS DIVISION

CNH:K
Encl-2



H. P. McGINNIS
GENERAL MANAGER

B. F. HILL
LAND DEPT.

H. H. McGINNIS
PRODUCTION

TRI STATE OIL AND GAS COMPANY

LEASING • DRILLING • PRODUCING

BOX 827 PARKERSBURG WEST VIRGINIA

ESTABLISHED 1912

PHONE 1077

OFFICE AND YARDS. 3625-27 JEFFERSON STREET. TRI STATE BUILDING

Nov 29/47

Bureau of Mines,
State of West Va
Charleston, West Va.

Dept Oil and Gas Well Permits:

Gentlemen:

Several weeks ago we mailed you application for permit on the M D Hutcjinson land Lewis Ogdin heirs royalty Union Dist. Wood County, West Va and our engineers tracing of said location.

Why the delay, no coal in this area?

May we have permit here immediately and oblige.

Yours truly,

Tri State Oil and Gas Co

By *H. P. McGinnis*



12/15/2023

H. H. McGinnis
PRODUCTION

B. F. Hill
LAND DEPT.

H. P. McGinnis
GENERAL MANAGER



TRI STATE OIL AND GAS COMPANY

LEASING • DRILLING • PRODUCING

BOX 857 PARKERSBURG WEST VIRGINIA

PHONE 1077 OFFICE AND YARD 3825-27 JEFFERSON STREET, TRI STATE BUILDING

ESTABLISHED 1912

Nov 20/47

...of lines
...of West Va
...of West Va

...of lines
...of West Va
...of West Va

...

...of lines
...of West Va
...of West Va
...of West Va
...of West Va

...of lines
...of West Va
...of West Va

...of lines
...of West Va
...of West Va

...

...

W. H. McGinnis



AM

December 1, 1947

Mr. H. P. McGinnis
Tri State Oil & Gas Company
P. O. Box 827
Parkersburg, West Virginia

Dear Mr. McGinnis:

We acknowledge receipt of your letter of 29th advising us that you submitted application to drill on the M. D. Hutchinson Tract, Union District, Wood County several weeks ago.

Your application and tracing were received on November 19th and permit was issued November 29th. Since a permit to drill cannot be issued in less than ten days after receipt of application and map, your permit was issued in the proper time.

I trust you have received your permit at this time.

Very truly yours,

Administrative Assistant
OIL AND GAS DIVISION

MG:g

12/15/2023

B-1



STATE OF WEST VIRGINIA
DEPARTMENT OF MINES
OIL AND GAS DIVISION

Marietta

WELL RECORD

Permit No. W00-243

Oil or Gas Well Oil & Gas
(KIND)

Company Tri State Oil & Gas Co.
Address P.O. Bx. 827, Parkersburg, W.Va.
Farm M.D. Hutchison Acres 60
Location (waters) Walnut Fork Werhtington Creek
Well No. 2 Elev. 752
District Union County Wood
The surface of tract is owned in fee by M.D. Hutchison Address Waverly, W.Va.
Mineral rights are owned by Lewis Ogden Hrs. Address Parkersburg W.Va.
Drilling commenced Nov. 1-1947
Drilling completed Nov. 26-1947
Date Shot 11/29-47 From 2100 To 2113
With 50 Qts. Nitro Glycerin
Open Flow /10ths Water in _____ Inch
/10ths Merc. in _____ Inch
Volume 20,000 Cu. Ft.
Rock Pressure 150 lbs. 24 hrs.
Oil 6 Bbl. Nat.; 15 After Shot bbls., 1st 24 hrs.
Fresh water 45' feet feet
Salt water 1623' feet feet

Casing and Tubing	Used in Drilling	Left in Well	Packers
Size			Kind of Packer
16			
13			
10	356	None	Size of
8 1/4	1070	None	
6 3/4	1773	1773	Depth set
5 3/16			
3			Perf. top
2	2124	2124	Perf. bottom
Liners Used			Perf. top
			Perf. bottom

CASING CEMENTED _____ SIZE _____ No. Ft. _____ Date _____
No COAL WAS ENCOUNTERED AT _____ FEET _____ INCHES
_____ FEET _____ INCHES FEET _____ INCHES
_____ FEET _____ INCHES FEET _____ INCHES

Formation	Color	Hard or Soft	Top	Bottom	Oil, Gas or Water	Depth Found	Remarks
Top Soil			0	15			
Sand Rock	Gray	Soft	15	30			
Red Rock	Red	Soft	30	35			
Shell	Lime	Med.	35	38			
Red Rock	Red	Soft	38	50			
Sand	Gray	Med.	50	75			
Red Rock	Red	Soft	75	135			
Shale	Gray	Soft	135	155			
Red Rock	Red	Soft	155	176			
Slate	Gray	Soft	176	186			
Red Rock	Red	Soft	186	250			
Lime & Slate		Soft	250	265			
Red Rock	Red	Soft	265	313			
Shells & Slate		Med.	313	445			
Red Rock	Red	Soft	445	490			
Shale & Slate		Soft	490	533			
Red Rock	Red	Soft	533	555			
Slate	White	Soft	555	605			
Red Rock	Red	Soft	605	626			
Slate	White	Soft	626	638			
Red Rock	Red	Soft	638	765			
Slate & Shells		Med.	765	825			
Red Rock	Red	Soft	825	835			
Slate & Shells		Med.	835	870			
Red Rock	Red	Soft	870	876			
Slate	Dark	Soft	876	885			
Sand	Gray	Med.	885	895			
Slate & Shells		Med.	895	930			
Sand	Gray	Med.	930	955			
Slate	Dark	Med.	955	965			
Boulder	Black	Hard	965	970			
Slate	"	Med.	970	1000			
Sand	White	Med.	1000	1030	2nd Cow Run		
Slate & Shells		Med.	1030	1215			
Sand	Gray	Med.	1215	1240			
Slate & Lime		Med.	1240	1320			
Sand	Gray	Med.	1320	1328			
Slate	Dark	Med.	1328	1370			



12/15/2023

Formation	Color	Hard or Soft	Top	Bottom	Oil, Gas or Water	Depth Found	Remarks
Sand	White	Med.	1370	1400			
Lime & Slate		Med.	1400	1445			
Sand	White	Med.	1445	1465			
Slate	Dark	Med.	1465	1468			
Sand	White	Med.	1468	1560			
Slate	Black	Med.	1560	1580			
Lime	Dark	Hard	1580	1600			
Sand	Injun	Hard	1600	1705	Water	1623	
Lime & Slate	Hard to Med.		1705	1736			
Sand	White	Hard	1736	1748			
Lime & Slate		Med.	1748	2076			
Shale	Coffee	Soft	2076	2096			
Sand	Berea	Med.	2096	2108	Oil	2098	Steel Line
Break			2108	2111	Best Oil	2100-2113	
Sand, Limey			2111	2115	Gas	2111	
Slate & Lime			2115	2124			
Total Depth				2124			

12/15/2023

Date January 9, 1948

APPROVED Tri State Oil & Gas Co., Owner

By J. H. McInnis, Manager
(Title)



