



STATE OF WEST VIRGINIA
DEPARTMENT OF MINES
OIL AND GAS DIVISION

NOTICE OF PROPOSED LOCATION OF OIL AND GAS WELL

To THE DEPARTMENT OF MINES,
Charleston, W. Va.

COAL OPERATOR OR COAL OWNER

ADDRESS

COAL OPERATOR OR COAL OWNER

ADDRESS

OWNER OF MINERAL RIGHTS

ADDRESS

Parkersburg Oil & Gas Company
NAME OF WELL OPERATOR

111- 3rd St, Parkersburg, W. Va.
COMPLETE ADDRESS

August 16, _____, 1947
PROPOSED LOCATION

Union _____ District

Wood _____ County

Well No. 8 39° 20'
81° 20'

R. N. Corbitt _____ Farm

GENTLEMEN:

The undersigned well operator is entitled to drill upon the above named farm or tract of land for oil and gas, having fee title thereto, (or as the case may be) under grant or lease dated October 11, 1938, made by R. N. Corbitt Widower, to West Virginia Gas Corp., and recorded on the 3 day of November 1938, in the office of the County Clerk for said County in Book 221, page 353.

The enclosed plat was prepared by a competent engineer and shows the proposed location of a well to be drilled for oil and gas by the undersigned well operator on the farm and in the Magisterial District and County above named, determined by survey and courses and distances from two permanent points, or land marks.

The undersigned well operator is informed and believes there are no coal operators operating beds of coal beneath said farm or tract of land on which said well is located, or within 500 feet of the boundaries of the same, who have mapped their workings and filed their maps as required by law, excepting the coal operators or coal owners (if any) above named as addressees.

The above named coal operators or coal owners (if any) are notified that any objections they may desire to make to such proposed location, or which they are required to make by Section 3 of said Code, if the drilling of a well at said proposed location will cause a dangerous condition in or about their respective coal mines, must be received by, or filed with the Department of Mines within ten* days from the receipt of a copy of this notice and accompanying plat by said Department. Said coal operators are further notified that forms for use in making such objections will be furnished to them by the Department of Mines promptly on request and that all such objections must set forth as definitely as is reasonably possible the ground or grounds on which such objections are based and indicate the direction and distance the proposed location should be moved to overcome same.

(The next paragraph is to be completed only in Department's copy.)

Copies of this notice and the enclosed plat were mailed by registered mail, or delivered to the above named coal operators or coal owners at their above shown respective address _____ day _____ before, or on the same day with the mailing or delivery of this copy to the Department of Mines at Charleston, West Virginia.


Very truly yours,

Parkersburg Oil & Gas Company
WELL OPERATOR

111- 3rd Street,
STREET

Parkersburg.
CITY OR TOWN

West, Virginia.
STATE



Address of Well Operator }

12/22/2023

*Section 3 If no such objections be filed or be found by the department of mines, within said period of ten days from the receipt of said notice and plat by the department of mines, to said proposed location, the department shall forthwith issue to the well operator a drilling permit reciting the filing of such plat, that no objections have been made by the coal operators to the location, or found thereto by the department, and that the same is approved and the well operator authorized to proceed to drill at said location.

235

A-10

August 18, 1947

Parkersburg Oil and Gas Company
111 - 3rd Street
Parkersburg, West Virginia

Gentlemen:

We are in receipt of your application and map to drill Well No. 8 on the R. N. Corbitt Farm, Union District, Wood County, for which permit is due to be issued August 28th.

Our records show that we have never received the records of drilling Wells Nos. 6 and 7 on the same tract and this information should be filed within the next ten days so that permit for Well No. 8 can be issued.

Blanks OG-10 are enclosed. Please file two for each well.

Very truly yours,

Administrative Assistant
OIL AND GAS DIVISION

MG:g
encl - 4

12/22/2023

A-11

August 20, 1947

Parkersburg Oil and Gas Company
111 - 3d Street
Parkersburg, West Virginia

Gentlemen:

Enclosed is permit WOO-235 to drill Well
No. 8 on the R. H. Corbitt Farm, Union District,
Wood County.

Very truly yours,

Administrative Assistant
OIL AND GAS DIVISION

CHH:K
Encl-2

CC: Inspector G. E. Smith

12/22/2023

B-1



STATE OF WEST VIRGINIA
DEPARTMENT OF MINES
OIL AND GAS DIVISION

Marietta

WELL RECORD

Permit No. W00-235

Oil or Gas Well Dry
(KIND)

Company Parkersburg Oil & Gas Co.
Address Parkersburg, W. Va.
Farm R. N. Corbitt Acres 200
Location (waters) Worthington Creek
Well No. 8 Elev. 763
District Union County Wood
The surface of tract is owned in fee by P. J. R. W. & C. G. Corbitt Address Parkersburg, W. Va.
Mineral rights are owned by Same Address _____

Drilling commenced September 8, 1947
Drilling completed October 16, 1947
Date Shot _____ From _____ To _____
With _____

Open Flow _____ /10ths Water in _____ Inch
_____ /10ths Merc. in _____ Inch
Volume _____ Cu. Ft.
Rock Pressure _____ lbs. _____ hrs.
Oil _____ bbls., 1st 24 hrs.
Fresh water _____ feet _____ feet
Salt water _____ feet _____ feet

Casing and Tubing	Used in Drilling	Left in Well	Packers
Size			
16			Kind of Packer _____
13			
10	181	None	Size of _____
8 1/4	1052		
6 3/8	1782		Depth set _____
5 3/16			
3			Perf. top _____
2			Perf. bottom _____
Liners Used			Perf. top _____
			Perf. bottom _____

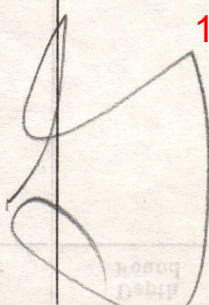
CASING CEMENTED	SIZE	No. Ft.	Date
COAL WAS ENCOUNTERED AT _____ FEET _____ INCHES			
_____ FEET	_____ INCHES	_____ FEET	_____ INCHES
_____ FEET	_____ INCHES	_____ FEET	_____ INCHES

Formation	Color	Hard or Soft	Top	Bottom	Oil, Gas or Water	Depth Found	Remarks
Red Rock			0	150			
Sand			150	170			
White Slate			170	180			
Red Rock			180	225			
Slate Shell			225	480			
Red Rock			480	520			
Slate Shell			520	660			
Sand			660	700			
Red Rock			700	750			
Lime			750	770			
Red Rock			770	790			
Lime			790	835			
Red Rock			835	855			
Lime			855	885			
Red Rock			885	915			
Lime			915	946			
Sand			946	977			
Black Slate			977	997			
Lime			997	1031			
Soft Slate			1031	1037			
Lime			1037	1047			
Slate & Shell			1047	1210			
Sand			1210	1295			
Black Slate			1295	1310			
Sand			1310	1340			
Slate			1340	1450			
Sand			1450	1585			
Slate			1585	1587			
Sand			1587	1751			
Slate & Shell			1751	2097			
Brown Shale			2097	2117			
Berea Sand			2117	2127			
Black Lime			2127	2147			

WATER.

DRY

12/22/2023



B-8



STATE OF WEST VIRGINIA
DEPARTMENT OF MINES
OIL AND GAS DIVISION

NOTICE OF INTENTION TO PLUG AND ABANDON WELL

(REQUIRED BY SECTION 9, ARTICLE 4, CHAPTER 22 OF THE CODE)

To THE DEPARTMENT OF MINES,
Charleston, W. Va.

----- COAL OPERATOR OR COAL OWNER	Parkersburg Oil & Gas Company ----- NAME OF WELL OPERATOR
----- ADDRESS	111-3d Street ----- Parkersburg, West Virginia ----- COMPLETE ADDRESS
----- COAL OPERATOR OR COAL OWNER	October 20, 19 47
----- ADDRESS	WELL TO BE ABANDONED
----- LEASE OR PROPERTY OWNER	Union District
----- ADDRESS	Wood County
	Well No. 8
	R. N. Corbitt Farm

CALL INSPECTOR GEORGE E. SMITH - SPENCER - TELEPHONE 795-W
24 HOURS IN ADVANCE OF PLUGGING DATE

Gentlemen:—

The undersigned well operator is about to abandon the above described well and will commence

the work of plugging and abandoning said well on the _____ day of _____, 19 ____,
(which date shall not be less than five days after the day on which this notice so mailed is received,
or in due course should be received by the Department of Mines.)

This notice is given you in order that your respective representatives may be present at the
plugging and filling of said well. You are further notified that whether you are represented or not
represented the undersigned will proceed on that date, or shortly thereafter, to plug and fill said
well in the manner required by Section 10, Article 4, Chapter 22 of the Code and given in detail on the
reverse side of this notice, in "Work Order."

This notice is being mailed by registered mail to each of you at the above addresses on the
above date.

Very truly yours,

R. N. Corbitt

Well Operator.

12/22/2023

NOTE: Upon the abandonment of all wells drilled prior to June 1, 1929, a plat prepared by a competent
engineer, showing the district and county in which the tract of land is located, the name and acreage of same,
the names of the owners and adjacent tracts, and the location of the about to be abandoned well, determined
by survey, and the courses and distances of such well from two permanent points or landmarks on said tract, shall
be submitted with this notice.

(Over)

W00-235-P PERMIT NUMBER

B-9

PROPOSED MANNER OF PLUGGING AND FILLING WELL

(REQUIRED BY RULES AND REGULATIONS)

WEST VIRGINIA DEPARTMENT OF MINES

OIL AND GAS DIVISION

WORK ORDER

Well to be plugged and filled as follows:

WORK ORDER PREPARED BY THE DEPARTMENT OF MINES

Total Depth 2147'

Fill with red clay from bottom to 2097' - 20' above Berea Sand
Neat Cement 2097 - 2087' - sealing Berea Sand

SET A PERMANENT BRIDGE AT 1812' - 30' below 6-5/8" casing

2 sacks neat cement and 5' crushed stone on bridge

PULL 6-5/8" casing and

Fill with clay to 1567' - 20' above Big Injun

Neat Cement 1567' - 1547' 1557'

5' crushed stone on cement plug - sealing hole completely above Big Injun

SET A PERMANENT BRIDGE AT 1080' - 18' below 8-1/4" casing

2 sackd neat cement and 5' crushed stone on bridge

PULL 8-1/4" casing and

Fill with clay to 1000'

SET A PERMANENT BRIDGE AT # 300'

2 sacks neat cement and 5' crushed stone on bridge

PULL 10" casing and

Fill with clay to surface

Erect marker such as is described in Rule 18, 1931 Regulations

To the Department of Mines
Coal Owner or Operator,
Lease or Property Owner.

Gentlemen:

This "work order" is submitted for your approval and concurrence and unless notified of your disapproval or non-concurrence, the undersigned will proceed with the plugging and filling of said well in the above described manner on the date stated in the notice of intention to plug and abandon the said well on opposite side of this sheet.

Very truly yours,

Well Operator.

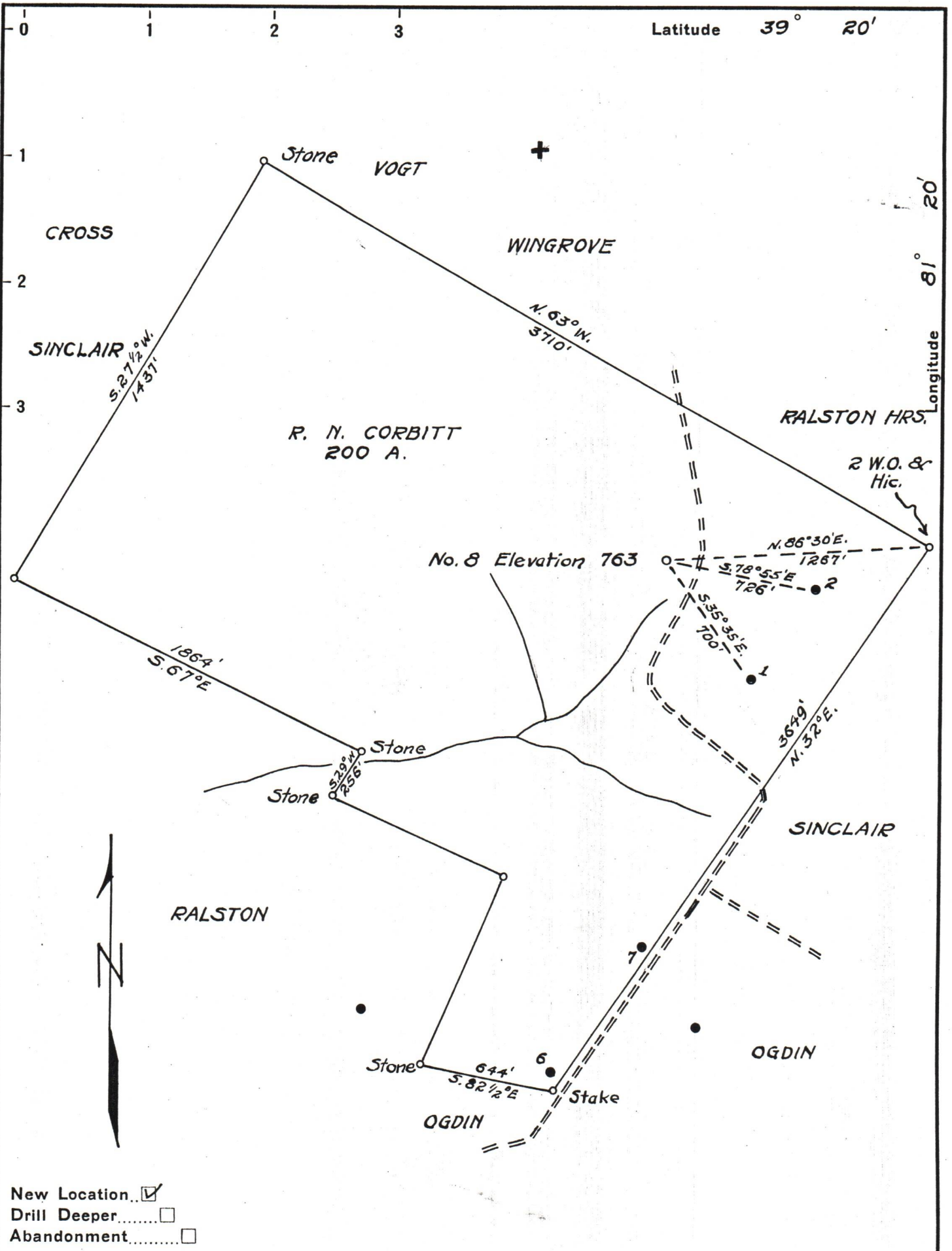
No objections have been filed by the coal owner or coal operator, or any available adjacent lease or property owners or interposed by the Department of Mines to the manner herein described for the plugging and filling of the well above mentioned. Therefore, the same is hereby approved this

20th day of October, 1947, 19

DEPARTMENT OF MINES
Oil and Gas Division

By: _____

NOTE: This "work order" shall be filed in triplicate, one copy for the files of the Department of Mines; one to be approved or corrected and returned to the well operator as his authority for plugging said well; and one for the well inspector.



New Location...
 Drill Deeper.....
 Abandonment.....

Company	PARKERSBURG OIL & GAS CO.		
Address	PARKERSBURG, W. VA.		
Farm	R. N. CORBITT		
Tract	Acres	200	Lease No.
Well (Farm) No.	8	Serial No.	
Elevation (Spirit Level)	763		
Quadrangle	MARIETTA		
County	WOOD	District	UNION
Engineer	B. F. RINEHART		
Engineer's Registration No.	648		
File No.	Drawing No.	636-W-U	
Date	Aug. 13, 1947	Scale	1 in. = 600 ft.

STATE OF WEST VIRGINIA
 DEPARTMENT OF MINES
 OIL AND GAS DIVISION
 CHARLESTON

WELL LOCATION MAP

FILE NO. YV00-235

12/22/2023

+ Denotes location of well on United States Topographic Maps, scale 1 to 62,500, latitude and longitude lines being represented by border lines as shown.

- Denotes one inch spaces on border line of original tracing.