

STATE OF WEST VIRGINIA
DEPARTMENT OF MINES
OIL AND GAS DIVISION

AI

NOTICE OF PROPOSED LOCATION OF OIL AND GAS WELL

To THE DEPARTMENT OF MINES,
Charleston, W. Va.

COAL OPERATOR OR COAL OWNER
ADDRESS

COAL OPERATOR OR COAL OWNER
ADDRESS

Mrs. Anna N. Kellar et al
OWNER OF MINERAL RIGHTS
Williamstown, W. Va
ADDRESS

The Henderson Oil Company
NAME OF WELL OPERATOR
509 Peoples Bank Building
Marietta, Ohio
COMPLETE ADDRESS

July 30th, 1947

PROPOSED LOCATION

Williams District

Wood County

Well No. ³⁰ 39° 25'
~~25~~ 81° 25'

A. A. Kellar Estate Farm

GENTLEMEN :

The undersigned well operator is entitled to drill upon the above named farm or tract of land for oil and gas, having fee title thereto, (or as the case may be) under grant or lease dated August 16th, 1898, made by A. A. Kellar, to I. M. Latchaw, and recorded on the 15th day of June 1899, in the office of the County Clerk for said County in Book 104, page 25.

The enclosed plat was prepared by a competent engineer and shows the proposed location of a well to be drilled for oil and gas by the undersigned well operator on the farm and in the Magisterial District and County above named, determined by survey and courses and distances from two permanent points, or land marks.


The undersigned well operator is informed and believes there are no coal operators operating beds of coal beneath said farm or tract of land on which said well is located, or within 500 feet of the boundaries of the same, who have mapped their workings and filed their maps as required by law, excepting the coal operators or coal owners (if any) above named as addressees.

The above named coal operators or coal owners (if any) are notified that any objections they may desire to make to such proposed location, or which they are required to make by Section 3 of said Code, if the drilling of a well at said proposed location will cause a dangerous condition in or about their respective coal mines, must be received by, or filed with the Department of Mines within ten* days from the receipt of a copy of this notice and accompanying plat by said Department. Said coal operators are further notified that forms for use in making such objections will be furnished to them by the Department of Mines promptly on request and that all such objections must set forth as definitely as is reasonably possible the ground or grounds on which such objections are based and indicate the direction and distance the proposed location should be moved to overcome same.

(The next paragraph is to be completed only in Department's copy.)

Copies of this notice and the enclosed plat were mailed by registered mail, or delivered to the above named coal operators or coal owners at their above shown respective address day before, or on the same day with the mailing or delivery of this copy to the Department of Mines at Charleston, West Virginia.

Very truly yours,



Address of Well Operator }

The Henderson Oil Company
By *W. K. Harrison* WELL OPERATOR President
509 Peoples Bank Bldg.,
Marietta, Ohio
Ohio STATE

12/22/2023

*Section 3 If no such objections be filed or be found by the department of mines, within said period of ten days from the receipt of said notice and plat by the department of mines, to said proposed location, the department shall forthwith issue to the well operator a drilling permit reciting the filing of such plat, that no objections have been made by the coal operators to the location, or found thereto by the department, and that the same is approved and the well operator authorized to proceed to drill at said location.

234

STATE OF WEST VIRGINIA
DEPARTMENT OF MINES
OIL AND GAS DIVISION

NOTICE OF PROPOSED LOCATION OF OIL AND GAS WELL

To The Department of Mines,
Charleston, W. Va.

NAME OF WELL OPERATOR The Henderson Oil Company	COAL OPERATOR OR COAL OWNER
COMPLETE ADDRESS 509 Peoples Bank Building Martinsburg, Ohio	ADDRESS
PROPOSED LOCATION July 30th 1947	COAL OPERATOR OR COAL OWNER
District Williams	ADDRESS
County Wood	OWNER OF MINERAL RIGHTS Mrs. Anna K. Keller et al
Well No. 39022	ADDRESS Williamstown, W. Va.
Farm A. A. Keller Estate	

The undersigned well operator is entitled to drill upon the above named farm or tract of land for oil and gas having fee title thereto (or as the case may be) under grant or lease dated August 1898 made by A. A. Keller to J. M. Leachman, and recorded on the 18th day of June 1898 in the office of the County Clerk for said County in Book 104 page 25

The enclosed plat was prepared by a competent engineer and shows the proposed location of a well to be drilled for oil and gas by the undersigned well operator on the farm and in the Mineral District and County above named, determined by survey and courses and distances from two permanent points or land marks.

The undersigned well operator is informed and believes there are no coal operators operating beds of coal beneath said farm or tract of land on which said well is located, or within 500 feet of the boundary of the same, who have mapped their workings and filed their maps as required by law, excepting the coal operators or coal owners (if any) above named as addressees.

The above named coal operators or coal owners (if any) are notified that any objections they may desire to make to such proposed location, or which they are required to make by Section 2 of said Code, if the drilling of a well at said proposed location will cause a dangerous condition in or about their respective coal mines, must be received by or filed with the Department of Mines within ten days from the receipt of a copy of this notice and accompanying plat by said Department. Said coal operators are further notified that forms for use in making such objections will be furnished to them by the Department of Mines promptly on request and that all such objections must set forth as definitely as is reasonably possible the ground or grounds on which such objections are based and indicate the direction and distance the proposed location should be moved to overcome same.

(The next paragraph is to be completed only in Department's copy.)
Copies of this notice and the enclosed plat were mailed by registered mail, or delivered to the above named coal operators or coal owners at their above shown respective address _____ day before _____ or on the same day with the mailing or delivery of this copy to the Department of Mines at Charleston, West Virginia.

Very truly yours,

By _____
The Henderson Oil Company
President
509 Peoples Bank Bldg.
Martinsburg, Ohio
CITY OR TOWN
Ohio
STATE



12/22/2023

Section 2. If no such objections be filed or be found by the department of mines, within said period of ten days from the receipt of said notice and plat by the department of mines, in said proposed location, the department shall forthwith issue to the well operator a drilling permit reciting the date of such plat, that no objections have been made by the coal operators to the location or land interests by the department, and that the same is approved and the well operator authorized to proceed to drill at said location.

Permit Number W-324

A-10

THE HENDERSON OIL COMPANY
MARIETTA, OHIO

August 2nd, 1947

Department of Mines,
Charleston, W. Va.

Attention: C. N. Hall

Dear Mr. Hall:


Regarding your letter concerning
the number of the A.A.Kellar well in Williams
District, Wood County, which we have filed for
a Permit to Drill, we find you are right -- the
well should be number 30.

We are sorry we made this mistake
and thank you for calling it to our attention.

Yours very truly,

The Henderson Oil Company

By *W. W. Harrington*
President



12/22/2023

A-11

August 11, 1947

The Henderson Oil Company
509 Peoples Bank Building
Marietta, Ohio

Gentlemen:

Enclosed is permit WOO-234 to drill Well
No. 30 on the A. A. Keller Estate, Williams District,
Wood County.

Very truly yours,

Administrative Assistant
OIL AND GAS DIVISION

CNH:K
Encl-2

CC: Inspector G. E. Smith

12/22/2023

A-12

Woo-209
- 216

July 31, 1947

The Henderson Oil Company
509 Peoples Bank Building
Marietta, Ohio

Att: Mr. W. K. Harrington, President

Dear Mr. Harrington:

We are in receipt of your application and tracing for permit to drill Well No. 29 on the A. A. Keller Estate, Williams District, Wood County and find that we issued a permit for drilling Well No. 29 on the same tract and acreage, July 12, 1946.

Our records also show that we have never received the record of drilling Well No. 10 on the L. C. & E. R. Rowell Farm, Williams District, Wood County. Please file this information in duplicate on the enclosed forms OG-10.

Please let us hear from you as soon as possible.

Very truly yours,

Administrative Assistant
OIL AND GAS DIVISION

MG:g

cc: George E. Smith, Inspector

12/22/2023

STATE OF WEST VIRGINIA
DEPARTMENT OF MINES
OIL AND GAS DIVISION

Marietta *B-11*

WELL RECORD

Permit No. W00-234

Oil or Gas Well Dry
(Kind)

Company The Henderson Oil Company
 Address Marietta, Ohio
 Farm A. A. Kellar Heirs Acres 203
 Location (waters).....
 Well No. 30 Elev. 874
 District Williams County Wood
 The surface of tract is owned in fee by A.A. Kellar Heirs
 Address Williamstown, W Va
 Mineral rights are owned by Same
 Address.....
 Drilling commenced August 18th 1947
 Drilling completed September 13th 1947
 Date shot Sept. 16th 1947 Depth of shot 894
 Open Flow /10ths Water in..... Inch
 /10ths Merc. in..... Inch
 Volume..... Cu. Ft.
 Rock Pressure..... lbs..... hrs.
 Oil More show..... bbls., 1st 24 hrs.
 Fresh water None..... feet..... feet
 Salt water None..... feet..... feet

Casing and Tubing	Used in Drilling	Left in Well	Packers
Size			
16			Kind of Packer.....
13			
10	<u>12</u>		Size of.....
8 1/4	<u>125</u>		
6 1/4	<u>790</u>		Depth set.....
5 3/16			
3			Perf. top.....
2			Perf. bottom.....
Liners Used.....			Perf. top.....
			Perf. bottom.....


CASING CEMENTED..... SIZE..... No. Ft..... Date

COAL WAS ENCOUNTERED AT..... FEET..... INCHES

..... FEET..... INCHES..... FEET..... INCHES

..... FEET..... INCHES..... FEET..... INCHES

Formation	Color	Hard or Soft	Top	Bottom	Oil, Gas or Water	Depth Found	Remarks
Cow Run	Light Gray	Soft	882	902	Show of Gas at Show of Oil	886 895	



12/22/2023

B-9

PROPOSED MANNER OF PLUGGING AND FILLING WELL

(REQUIRED BY RULES AND REGULATIONS)

WEST VIRGINIA DEPARTMENT OF MINES

OIL AND GAS DIVISION

WORK ORDER

Well to be plugged and filled as follows:

Total Depth 902'

Fill with red clay or other non-porous material from bottom to 810'

Neat Cement 810-800

5' crushed stone on cement

Pull 6 1/4" casing

Set a Permanent Bridge at 150'

2 sacks neat cement and 5' crushed stone on bridge

Pull 8 1/4" casing and 10" casing

Fill with non-porous material to surface.

Erect marker such as is described in Rule 18, 1931 Regulations.

To the Department of Mines,
Coal Owner or Operator,
Lease or Property Owner.

Gentlemen:

This "work order" is submitted for your approval and concurrence and unless notified of your disapproval or non-currence, the undersigned will proceed with the plugging and filling of said well in the above described manner on the date stated in the notice of intention to plug and abandon the said well on opposite side of this sheet.

Very truly yours, The Henderson Oil Company

By _____
President Well Operator.

No objections have been filed by the coal owner or coal operator, or any available adjacent lease or property owners or interposed by the Department of Mines to the manner herein described for the plugging and filling of the well above mentioned. Therefore, the same is hereby approved this 19th day of September, 1934.

DEPARTMENT OF MINES 12/22/2023
Oil and Gas Division

By: _____

NOTE: This "work order" must be filed in duplicate, one copy for the files of the Department of Mines and the other to be approved or corrected and returned to the well operator as his authority for plugging said well.

NOTICE OF INTENTION TO PLUG AND ABANDON WELL

(REQUIRED BY SECTION 9, ARTICLE 4, CHAPTER 22 OF THE CODE)

WEST VIRGINIA DEPARTMENT OF MINES
OIL AND GAS DIVISION

TO THE DEPARTMENT OF MINES,
Charleston, W. Va.

None

COAL OPERATOR OR COAL OWNER

The Henderson Oil Company

NAME OF WELL OPERATOR

509 Peoples Bank Bldg.,

Marietta, Ohio

COMPLETE ADDRESS

ADDRESS

September 18th

19 47..

WELL TO BE ABANDONED

None

COAL OPERATOR OR COAL OWNER

Williams

District

ADDRESS

Wood

County

A.A. Kellar Heirs

LEASE OR PROPERTY OWNER

Well No. 30

Williamstown, W. Va.

ADDRESS

A. A. Kellar Heirs

Farm

Gentlemen:—

The undersigned well operator is about to abandon the above described well and will commence the


work of plugging and abandoning said well on the 24th day of September, 1947, (which date shall not be less than five days after the day on which this notice so mailed is received, or in due course should be received by the Department of Mines).

This notice is given you in order that your respective representatives may be present at the plugging and filling of said well. You are further notified that whether you are represented or not represented the undersigned will proceed on that date, or shortly thereafter, to plug and fill said well in the manner required by Section 10, Article 4, Chapter 22 of the Code and given in detail on the reverse side of this notice, in "Work Order."

This notice is being mailed by registered mail to each of you at the above addresses on the above date.

Very truly yours,
The Henderson Oil Company

By *W. N. Harrington*
President Well Operator.



NOTE: Upon the abandonment of all wells drilled prior to June 1, 1929, a plat prepared by a competent engineer, showing the district and county in which the tract of land is located, the name and acreage of same, the names of the owners of adjacent tracts, and the location of the about to be abandoned well, determined by survey, and the courses and distances of such well from two permanent points or landmarks on said tract, shall be submitted with this notice.

(Over)

12/22/2023

WOO-234-P

WOO-234

STATE OF WEST VIRGINIA
DEPARTMENT OF MINES
OIL AND GAS DIVISION

AFFIDAVIT OF PLUGGING AND FILLING WELL

AFFIDAVIT SHOULD BE MADE IN TRIPLICATE, ONE COPY MAILED TO THE DEPARTMENT, ONE COPY TO BE RETAINED BY THE WELL OPERATOR AND THE THIRD COPY (AND EXTRA COPIES IF REQUIRED) SHOULD BE MAILED TO EACH COAL OPERATOR AT THEIR RESPECTIVE ADDRESSES.

B-10

COAL OPERATOR OR OWNER: The Henderson Oil Company
NAME OF WELL OPERATOR

ADDRESS: Marietta, Ohio
COMPLETE ADDRESS

COAL OPERATOR OR OWNER: _____
ADDRESS: _____

COAL OPERATOR OR OWNER: _____
ADDRESS: _____

LEASE OR PROPERTY OWNER: Mrs. Anna Kellar,
ADDRESS: Williamstown, W. Va.

NAME OF WELL OPERATOR: _____
COMPLETE ADDRESS: October 6th, 1947 194

WELL AND LOCATION: Williams District
Wood County

Well No. 30

A. A. Keller Heirs Farm

STATE INSPECTOR SUPERVISING PLUGGING.....

AFFIDAVIT

STATE OF WEST VIRGINIA,

County of _____

SS:


H. C. Varner

and

George Cline

being first duly sworn according to law depose and say that they are experienced in the work of plugging and filling oil and gas wells and were employed by The Henderson Oil Company, well operator, and participated in the work of plugging and filling the above well, that said work was commenced on the 25th day of September, 1947, and that the well was plugged and filled in the following manner:

SAND OR ZONE RECORD	FILLING MATERIAL			PLUGS USED	CASING	
	FORMATION	CONTENT	FROM TO		SIZE & KIND	CSG PULLED
Cow Run	Red Clay	902	810			
	Neat Cement	810	800		6 1/4	
	Crushed Stone	800	795		790	
Set bridge at 150'	2 sacks of neat cement and 5' of crushed stone to 135				8 1/4	125
	Filled to surface					
COAL SEAMS	DESCRIPTION OF MONUMENT					
(NAME)	6 1/4 casing filled with concrete					
(NAME)	with brass plate (inscribed)					
(NAME)	mounted on top.					
(NAME)						



and that the work of plugging and filling said well was completed on the 27th day of September, 1947.

And further deponents saith not.

G. A. Chie 12/22/2023
H. C. Varner

Sworn to and subscribed before me this 9 day of Oct, 1947.

My commission expires:

Dec. 7 - 1949.

W. P. Miller
Notary Public.

Permit No. W00-234-P

STATE OF WEST VIRGINIA
DEPARTMENT OF MINES
OIL AND GAS DIVISION

AFFIDAVIT OF PLUGGING AND FILLING WELL

AFFIDAVIT SHOULD BE MADE IN TRIPlicate. THE COPY MAILED TO THE DEPARTMENT, ONE COPY TO BE RETURNED BY THE WELL OPERATOR AND THE THIRD COPY (AND EXTRA COPIES IF REQUIRED) SHOULD BE MAILED TO EACH OPERATOR AT THEIR RESPECTIVE LOCATIONS.

NAME OF WELL OPERATOR
The Henderson Oil Company
COMPLETE ADDRESS
Martinsburg, Ohio
WELL AND LOCATION
October 8th, 1917
District
Williams

NAME OF PROPERTY OWNER
Williams, W. V.
ADDRESS
Williamsburg, W. Va.
Well No. 30
A. A. Keller, Owner

AFFIDAVIT

STATE OF WEST VIRGINIA

County of _____

I, _____, State Inspector of Mines, do hereby certify that _____ and _____, being first duly sworn according to law, appear and say that they are experienced in the work of plugging and filling oil and gas wells and were employed by The Henderson Oil Company well operator, and participated in the work of plugging and filling the above well, that said work was commenced on the 25th day of September, 1917, and that the well was plugged and filled in the following manner:

FORMATION	DEPTH	CONTENTS	TO	FROM	DEPTH	FORMATION
Coal seam	100	Red Clay	302	310	81	Coal seam
		Red Cement	310	300	70	
		Crushed Stone	300	292	120	
		3 sacks of Red Cement and 50 lb of crushed stone to 125			125	

Filled to surface

DESCRIPTION OF MOUNTAIN
with plans (if so described)
I, _____, State Inspector of Mines, do hereby certify that the work of plugging and filling said well was completed on the 25th day of September, 1917.

12/22/2023

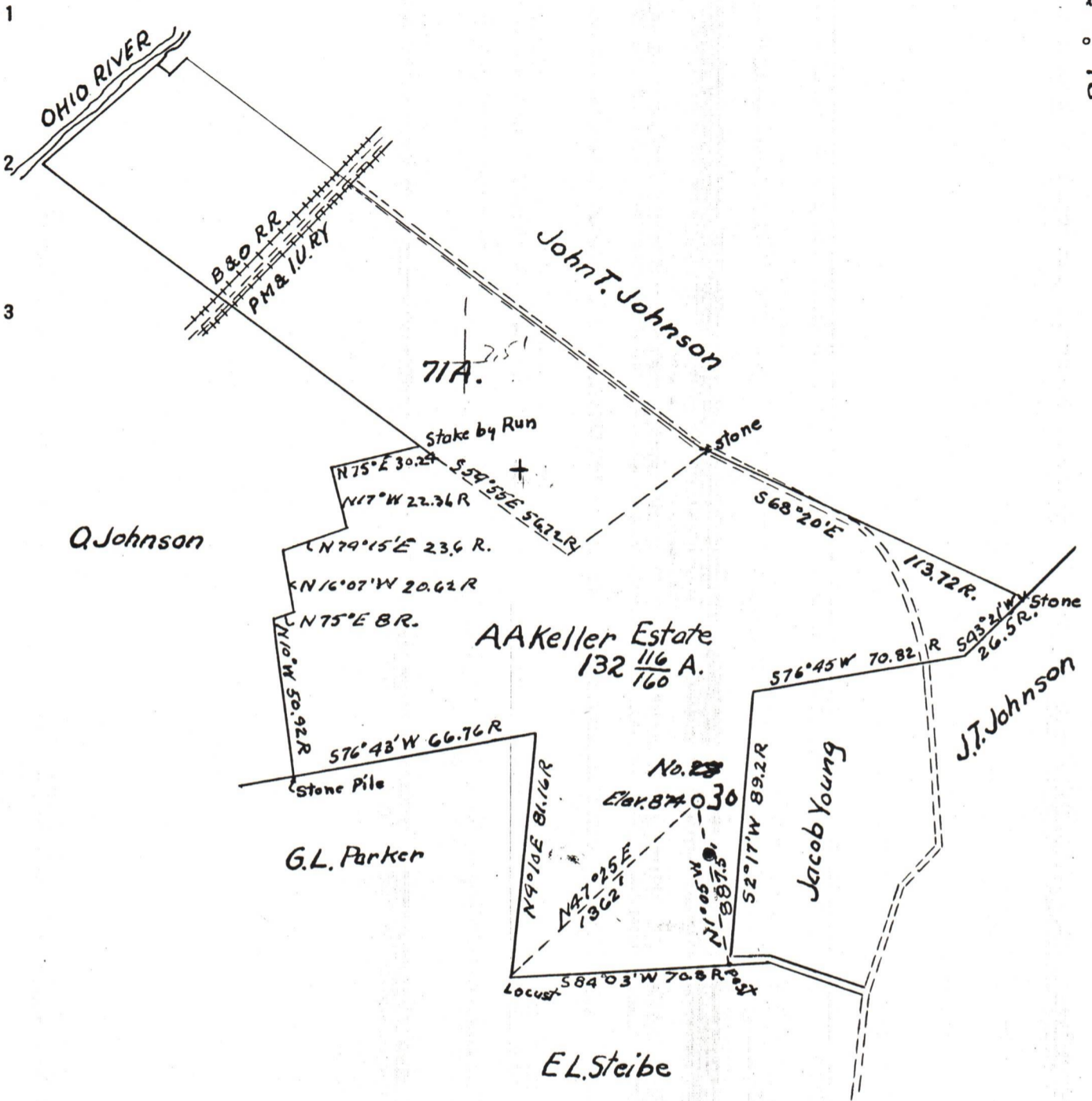


Handwritten initials or signature in red ink.

0 1 2 3

Latitude 39° 25'

Longitude 81° 25'



Company Henderson Oil Company
 Address Marietta Ohio
 Farm A.A. Keller Estate
 Tract _____ Acres 203 116/160 Lease No. _____
 Well (Farm) No. 2830 Serial No. _____
 Quadrangle Marietta
 County Wood
 District Williams
 Engineer William C. Hill
 Surveyors
 Engineer's Registration No. 3712 (Ohio)
 File No. _____ Drawing No. _____
 Date July 28 1947 Scale 1" = 800'

STATE OF WEST VIRGINIA
 DEPARTMENT OF MINES
 OIL AND GAS DIVISION
 CHARLESTON

WELL LOCATION MAP

FILE NO. W00-234

12/22/2023

+ Denotes location of well on United States Topographic Maps, scale 1 to 62,500, latitude and longitude lines being represented by border lines as shown.

- Denotes one inch spaces on border line of original tracing.