

A1

STATE OF WEST VIRGINIA
DEPARTMENT OF MINES
OIL AND GAS DIVISION

NOTICE OF PROPOSED LOCATION OF OIL AND GAS WELL

To THE DEPARTMENT OF MINES,
Charleston, W. Va.

None
COAL OPERATOR OR COAL OWNER

Victory "K" Oil Company,
NAME OF WELL OPERATOR

ADDRESS

Rt. 21, Parkersburg, W. VA.
COMPLETE ADDRESS

COAL OPERATOR OR COAL OWNER

June 27, 19 47
PROPOSED LOCATION

ADDRESS

Union District District

OWNER OF MINERAL RIGHTS

Wood County

ADDRESS

Well No. 4 39° 20'
81° 20'

Lena Mellinger Farm

GENTLEMEN :

The undersigned well operator is entitled to drill upon the above named farm or tract of land for oil and gas, having fee title thereto, (or as the case may be) under grant or lease dated _____
See former applications made by Lena Mellinger, to
C. B. Smith, and recorded on the _____ day
of _____, in the office of the County Clerk for said County in
Book _____, page _____.

The enclosed plat was prepared by a competent engineer and shows the proposed location of a well to be drilled for oil and gas by the undersigned well operator on the farm and in the Magisterial District and County above named, determined by survey and courses and distances from two permanent points, or land marks.

The undersigned well operator is informed and believes there are no coal operators operating beds of coal beneath said farm or tract of land on which said well is located, or within 500 feet of the boundaries of the same, who have mapped their workings and filed their maps as required by law, excepting the coal operators or coal owners (if any) above named as addressees.

The above named coal operators or coal owners (if any) are notified that any objections they may desire to make to such proposed location, or which they are required to make by Section 3 of said Code, if the drilling of a well at said proposed location will cause a dangerous condition in or about their respective coal mines, must be received by, or filed with the Department of Mines within ten* days from the receipt of a copy of this notice and accompanying plat by said Department. Said coal operators are further notified that forms for use in making such objections will be furnished to them by the Department of Mines promptly on request and that all such objections must set forth as definitely as is reasonably possible the ground or grounds on which such objections are based and indicate the direction and distance the proposed location should be moved to overcome same.

(The next paragraph is to be completed only in Department's copy.)

Copies of this notice and the enclosed plat were mailed by registered mail, or delivered to the above named coal operators or coal owners at their above shown respective address _____ day _____ before, or on the same day with the mailing or delivery of this copy to the Department of Mines at Charleston, West Virginia.

Very truly yours, Victory "K" Oil Co.,


By [Signature]
WELL OPERATOR

Rt. 21, Parkersburg, W. VA.
STREET

CITY OR TOWN

STATE

12/22/2023



Address of Well Operator }

*Section 3 If no such objections be filed or be found by the department of mines, within said period of ten days from the receipt of said notice and plat by the department of mines, to said proposed location, the department shall forthwith issue to the well operator a drilling permit reciting the filing of such plat, that no objections have been made by the coal operators to the location, or found thereto by the department, and that the same is approved and the well operator authorized to proceed to drill at said location.

NOTICE OF PROPOSED LOCATION OF OIL AND GAS WELL

To The Department of Mines,
Charleston, W. Va.

NAME OF WELL OPERATOR
Victory "K" Oil Company,
COMPLETE ADDRESS
Rt. 21, Parkersburg, W. Va.

COAL OPERATOR OR COAL OWNER
[Signature]
ADDRESS

PROPOSED LOCATION
June 27, 1947

COAL OPERATOR OR COAL OWNER
ADDRESS

District
Union District
County
Wood

OWNER OF MINERAL RIGHTS
ADDRESS

Well No. 4
370 501
210 421
Farm
Jens Mellinger

ADDRESS

The undersigned well operator is entitled to drill upon the above named farm or tract of land for oil and gas, having fee title thereto, (or as the case may be) under grant or lease dated _____ to _____ See former applications made by Jens Mellinger and recorded on the _____ day of _____, 19____, in the office of the County Clerk for said County in _____ Book _____ page _____

This enclosed plat was prepared by a competent engineer and shows the proposed location of a well to be drilled for oil and gas by the undersigned well operator on the farm and in the Magisterial District and County above named, determined by survey and courses and distances from two permanent points or land marks.

The undersigned well operator is informed and believes there are no coal operators operating beneath said farm or tract of land on which said well is located, or within 500 feet of the found area of the same, who have mapped their workings and filed their maps as required by law, excepting the coal operators or coal owners (if any) above named as addressees.

The above named coal operators or coal owners (if any) are notified that any objections they may desire to make to such proposed location or which they are required to make by Section 3 of said Code, if the drilling of a well at said proposed location will cause a dangerous condition in or about their respective coal mines, must be received by, or filed with the Department of Mines within ten days from the receipt of a copy of this notice and accompanying plat by said Department. Said coal operators are further notified that forms for use in making such objections will be furnished to them by the Department of Mines promptly on request and that all such objections must set forth as definitely as is reasonably possible the ground or grounds on which such objections are based and indicate the direction and distance the proposed location should be moved to overcome same.

(The next paragraph is to be completed only in Department's copy.)
Copies of this notice and the enclosed plat were mailed by registered mail, or delivered to the above named coal operators or coal owners at their above shown respective address _____ day _____ before, or on the same day with the mailing or delivery of this copy to the Department of Mines at Charleston, West Virginia.

Very truly yours,
Victory "K" Oil Co.,
WELL OPERATOR
[Signature]
STREET
Rt. 21, Parkersburg, W. Va.
CITY OR TOWN
STATE

Address of Well Operator
[Signature]
12/22/2023

Section 3. If no such objection be filed or be found by the department of mines, within said period of ten days from the receipt of this notice and plat by the department of mines, to said proposed location, the department shall forthwith issue to the well operator a drilling permit, reciting the date of such plat, that no objections have been made by the coal operators to the location, or found thereto by the department, and that the same is approved, and the well operator authorized to proceed to drill at said location.
Permit Number W-232

A-10

July 26, 1947

Victory "K" Oil Company
Route 21
Parkersburg, West Virginia

Gentlemen:

Enclosed is permit WOO-232 to drill Well
No. 4 on the Lena Mellinger Farm, Union District,
Wood County.

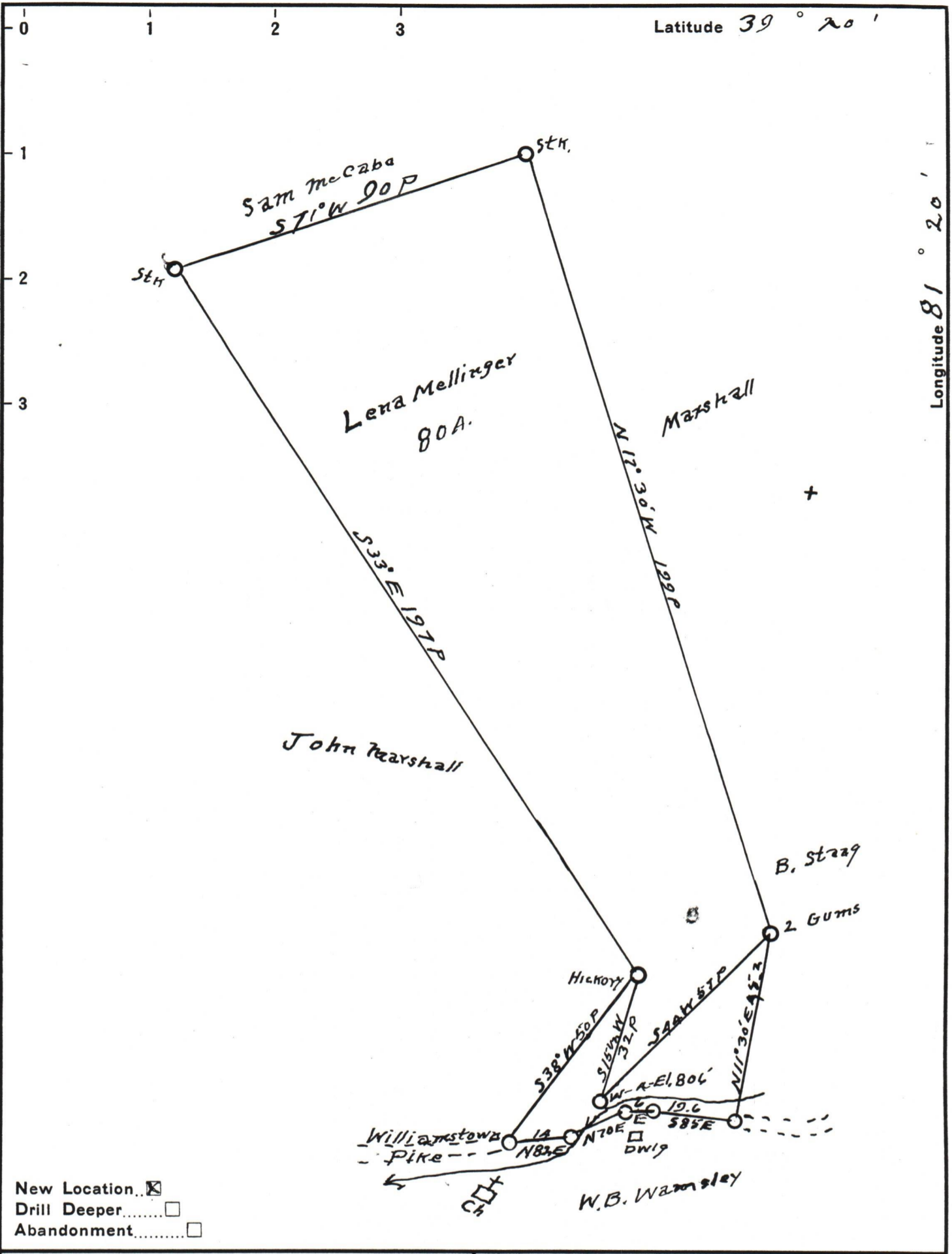
Very truly yours,

Administrative Assistant
OIL AND GAS DIVISION

CHH:k
Encl-2

CC: Inspector G. E. Smith

12/22/2023



New Location
 Drill Deeper
 Abandonment

Company VICTORY "K" OIL CO.
 Address Rd 21, Parkersburg, W.Va.
 Farm Lena Mellinger Farm
 Tract _____ Acres 80 Lease No. _____
 Well (Farm) No. 4 Serial No. _____
 Elevation (Spirit Level) 806'
 Quadrangle Marietta
 County Wood District Union
 Engineer J. E. Anderson, Wood Co.
 Engineer's Registration No. Surveyor
 File No. _____ Drawing No. _____
 Date 6-25-47 Scale 1 in = 30 Poles

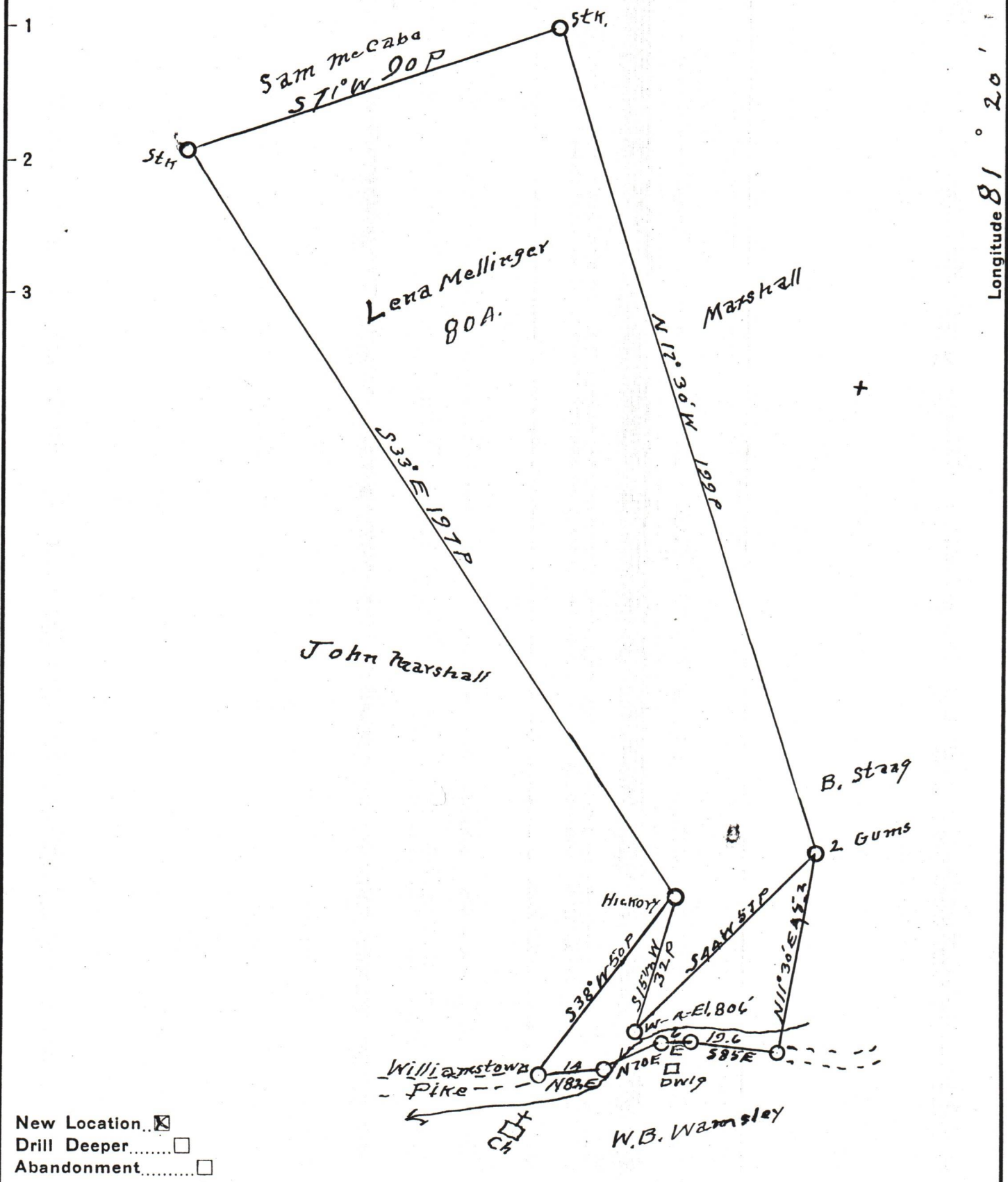
STATE OF WEST VIRGINIA
 DEPARTMENT OF MINES
 OIL AND GAS DIVISION
 CHARLESTON

WELL LOCATION MAP
 FILE NO. W00-232

12/22/2023

+ Denotes location of well on United States Topographic Maps, scale 1 to 62,500, latitude and longitude lines being represented by border lines as shown.

- Denotes one inch spaces on border line of original tracing.



New Location
 Drill Deeper
 Abandonment

Company VICTORY "K" OIL CO.
 Address RD 21, Parkersburg, W.V.A.
 Farm Lena Mellinger Farm
 Tract _____ Acres 80 Lease No. _____
 Well (Farm) No. 4 Serial No. _____
 Elevation (Spirit Level) 804'
 Quadrangle Marietta
 County Wood District Union
 Engineer J. E. Anderson, Wood Co.
 Engineer's Registration No. Surveyor
 File No. _____ Drawing No. _____
 Date 6-25-47 Scale 1 in = 30 Poles

STATE OF WEST VIRGINIA
 DEPARTMENT OF MINES
 OIL AND GAS DIVISION
 CHARLESTON

WELL LOCATION MAP
 FILE NO. WOO-232

+ Denotes location of well on United States Topographic Maps, scale 1 to 62,500, latitude and longitude lines being represented by border lines as shown.
 - Denotes one inch spaces on border line of original tracing.

12/22/2023