



STATE OF WEST VIRGINIA
DEPARTMENT OF MINES
OIL AND GAS DIVISION

Marietta

WELL RECORD

Permit No. *W0-208*

Oil or Gas Well *Oil & Gas*
(KIND)


Company *Mullinger Oil Co.*
 Address *1307-34th St.*
 Farm *John M. Marshall* Acres *25*
 Location (waters) *Worthington Creek*
 Well No. *3* Elev. *854*
 District *Union* County *Wood*
 The surface of tract is owned in fee by *John and Cora Marshall*
 Address *slavely R#1*
 Mineral rights are owned by *same*
 Address

| Casing and Tubing | Used in Drilling | Left in Well | Packers |
|-------------------|------------------|---------------|--------------------------|
| Size | | | |
| 16 | | | Kind of Packer |
| 13 | | | |
| 10 | <i>387</i> | <i>Pulled</i> | Size of |
| 8 1/4 | <i>538</i> | <i>16</i> | |
| 6 5/8 | <i>1100</i> | <i>1100</i> | Depth set |
| 5 3/16 | <i>1130</i> | <i>130</i> | |
| 3 | | | Perf. top <i>1234</i> |
| 2 | | | Perf. bottom <i>1250</i> |
| Liners Used | <i>130</i> | <i>130</i> | Perf. top |
| | | | Perf. bottom |

Drilling commenced *June 1, 1946*
 Drilling completed *July 31, 1946*
 Date Shot *Aug 10* From *1234* To *1250*
 With *130 gts*
 Open Flow *29680* /10ths Water in _____ Inch
 /10ths Merc. in _____ Inch
 Volume *same* Cu. Ft.
 Rock Pressure *326* lbs. *24* hrs.
 Oil *1 1/2* bbls., 1st 24 hrs.
 Fresh water *80* feet feet
 Salt water *In Sand* feet feet

CASING CEMENTED *No* SIZE _____ No. Ft. _____ Date _____
 COAL WAS ENCOUNTERED AT _____ FEET _____ INCHES
 _____ FEET _____ INCHES
 _____ FEET _____ INCHES

| Formation | Color | Hard or Soft | Top | Bottom | Oil, Gas or Water | Depth Found | Remarks |
|-------------------------|------------|--------------|------------|------------|-------------------|-------------|---------|
| <i>Lime & Shale</i> | | | <i>0</i> | <i>30</i> | | | |
| <i>Rocky</i> | | | <i>30</i> | <i>50</i> | | | |
| <i>Red</i> | | | <i>50</i> | <i>66</i> | | | |
| <i>white slate</i> | | | <i>66</i> | <i>80</i> | | | |
| <i>Shale</i> | | | <i>80</i> | <i>85</i> | <i>water</i> | | |
| <i>Red</i> | | | <i>85</i> | <i>100</i> | | | |
| <i>Shelly</i> | | | <i>100</i> | <i>120</i> | | | |
| <i>Red</i> | | | <i>120</i> | <i>180</i> | | | |
| <i>white</i> | | | <i>180</i> | <i>200</i> | | | |
| <i>Red</i> | | | <i>200</i> | <i>215</i> | | | |
| <i>white</i> | | | <i>215</i> | <i>235</i> | | | |
| <i>Red</i> | | | <i>235</i> | <i>250</i> | | | |
| <i>Limey slate</i> | | | <i>250</i> | <i>275</i> | | | |
| <i>Red</i> | | | <i>275</i> | <i>295</i> | | | |
| <i>white</i> | | | <i>295</i> | <i>345</i> | | | |
| <i>Red</i> | | | <i>345</i> | <i>355</i> | | | |
| <i>Gritty lime</i> | | | <i>355</i> | <i>365</i> | | | |
| <i>Red</i> | | | <i>365</i> | <i>395</i> | | | |
| <i>8" casing</i> | <i>387</i> | | <i>395</i> | <i>420</i> | | | |
| <i>white</i> | | | <i>420</i> | <i>448</i> | | | |
| <i>Red</i> | | | | | | | |



12/22/2023



STATE OF WEST VIRGINIA
DEPARTMENT OF MINES
OIL AND GAS DIVISION

NOTICE OF PROPOSED LOCATION OF OIL AND GAS WELL

To The Department of Mines,
Charleston, W. Va.

NAME OF WELL OPERATOR: Mellinger Oil Co., L. P., Abby Sec.

COAL OPERATOR OR COAL OWNER: None

COMPLETE ADDRESS: 1507 - 59th Street, Parkersburg, W. Va.

ADDRESS: None

COAL OPERATOR OR COAL OWNER: None

ADDRESS: _____

OWNER OF MINERAL RIGHTS: _____

ADDRESS: _____

PROPOSED LOCATION: _____

District: Union

County: Wood

Well No: 5

Owner: John M. Marshall, Farm

GENTLEMEN:

The undersigned well operator is entitled to drill upon the above named farm or tract of land for oil and gas, having fee title thereto, (or as the case may be) under grant or lease dated Oct. 21, 1933 made by John and Gora Marshall to Eugene Mellinger, and recorded on the 25th day of October, 1933, in the office of the County Clerk for said County in Book 210 page 554

The enclosed plat was prepared by a competent engineer and shows the proposed location of a well to be drilled for oil and gas by the undersigned well operator on the farm and in the Mineral District of said County above named, determined by survey and courses and distances from two permanent points, or land marks.

The undersigned well operator is informed and believes there are no coal operators operating beds of coal beneath said farm or tract of land on which said well is located, or within 500 feet of the boundary of the same, who have mapped their workings and filed their maps as required by law, excepting the coal operators or coal owners (if any) above named as addressees.

The above named coal operators or coal owners (if any) are notified that any objections they may desire to make to such proposed location, or which they are required to make by Section 3 of said Code, if the drilling of a well at said proposed location will cause a dangerous condition in or about their respective coal mines, must be received by or filed with the Department of Mines within ten days from the receipt of a copy of this notice and accompanying plat by said Department. Said coal operators are further notified that forms for use in making such objections will be furnished to them by the Department of Mines promptly on request and that all such objections must set forth as definitely as is reasonably possible the ground or grounds on which such objections are based and indicate the direction and distance the proposed location should be moved to overcome same.

(The next paragraph is to be completed only in Department's copy.)

Copies of this notice and the enclosed plat were mailed by registered mail, or delivered to the above named coal operators or coal owners at their above shown respective addresses _____ day _____ before, or on the same day with the mailing or delivery of this copy to the Department of Mines at Charleston, West Virginia.

Very truly yours,
Mellinger Oil Co.,
Sec. 3, Treas.

WELL OPERATOR

Address of Well Operator: _____

1507 - 59th Street
Parkersburg
W. Va.

12/22/2023

*Section 3. If no such objections be filed or be found by the department of mines, within said period of ten days from the receipt of said notice and plat by the department of mines to said proposed location, the department shall forthwith issue to the well operator a drilling permit reciting the time of such plat that no objections have been made by the coal operators to the location or found therein by the department, and that the same is approved and the well operator authorized to proceed to drill at said location.

PERMIT NUMBER W03-208

A-9

May 16, 1946

Department of Mines
Oil and Gas Division
Charleston, West Virginia

Gentlemen:

The Mellinger Oil Company of Parkersburg, W. Va. respectfully requests permission to drill an oil well at the location designated on the enclosed drawing, shown as Well No. 3 on the J. M. Marshall Farm in Union District, Wood County, West Virginia.


If our drawing and application meets with your approval, we will appreciate permission to drill the well.

Very truly yours,

Mellinger Oil Company

By

L. J. Ashby
Secretary-Treasurer



12/22/2023

May 16, 1946

Department of Mines
Oil and Gas Division
Charleston, West Virginia

Gentlemen:

The Mellinger Oil Company of
Parkersburg, W. Va. respectfully requests per-
mission to drill an oil well at the location
designated on the enclosed drawing, shown as
Well No. 3 on the J. M. Marshall farm in Union
District, Wood County, West Virginia.

If our drawing and application
meets with your approval, we will appreciate
permission to drill the well.

Very truly yours,

Mellinger Oil Company

Secretary-Treasurer

A-10

Box 404 Littlevale
Rfd # 2 B
Calverley, W. Va.

May 17, 1946

Mellinger Oil Company
RFD #1
Waverly, West Virginia

Att: Mr. L. H. Ashby, Secretary
Treasurer

Dear Mr. Ashby:

We are in receipt of your request for permit to drill Well No. 3 on the John M. Marshall Farm, Union District, Wood County but you failed to send us the application for permit.

Forms OG-1 are enclosed. Please fill out one copy and return to us.

The Department requires only the tracing of location and under separate cover, we are returning four extra blue prints that were mailed to us.

Very truly yours,

Secretary
OIL AND GAS DIVISION

MG:g

12/22/2023

A-11

1307- 39th Street,
Parkersburg, W. Va.,
May 29, 1946.

Dept. Of Mines,
Oil and Gas Division,
Charleston, W. Va.

Dear Sirs:

Inclosed you will find form OG-1 filled out asking for a permit to drill our # 3 well. The surveyor gave you our business address as Waverly W. Va., R. F. D. # 1., but this is the mailing address where the lease is located.

After your original letter was returned to you marked unclaimed you mailed the 2nd one to Eugene Mellinger R. F. D. # 23 Parkersburg, W. Va. who is a stock holder in the Company and the Company is named after him as he stocked out our first well. He in turn delivered the letter to me and there has been quite a delay due to these circumstances would appreciate your prompt attention on this matter as the Contractor is waiting to move in on the lease with his equipment.


Very truly yours,

Mellinger Oil Co.,

L. H. Ashby

L. H. Ashby,

Secretary & Treasurer.



12/22/2023

A-12

February 10, 1948

Mellinger Oil Company
1307 - 39th Street
Parkersburg, West Virginia

Att: Mr. L. H. Ashby, Secretary

Dear Mr. Ashby:

We have never received a record of the drilling of Well No. 3 on the John M. Marshall Farm, Union District, Wood County for which permit W00-208 was issued May 31, 1946.

Will you please file two copies of the log on the enclosed forms OG-10 at your earliest convenience?

Very truly yours,

Administrative Assistant
OIL AND GAS DIVISION

MG:g
encl

12/22/2023