

A-1



STATE OF WEST VIRGINIA
DEPARTMENT OF MINES
OIL AND GAS DIVISION

NOTICE OF PROPOSED LOCATION OF OIL AND GAS WELL

To THE DEPARTMENT OF MINES,
Charleston, W. Va.

None
COAL OPERATOR OR COAL OWNER

ADDRESS

COAL OPERATOR OR COAL OWNER

ADDRESS

Marie N. & Joe S. Falkner, and
H.P. McGinnis,

OWNER OF MINERAL RIGHTS

Parkersburg, West Virginia.

ADDRESS

Tri State Oil and Gas Company

NAME OF WELL OPERATOR

P.O. Box 827,
Parkersburg, W. Va.

COMPLETE ADDRESS

October 24, 19 45

PROPOSED LOCATION

Union District

Wood County

Well No. 3 39° 20'
81° 20'

Marie N. & Joe S. Falkner Farm

GENTLEMEN:

The undersigned well operator is entitled to drill upon the above named farm or tract of land for oil and gas, having fee title thereto, (or as the case may be) under grant or lease dated Nov. 3-1941, made by Marie N. & Joe S. Falkner, to Tri State Oil and Gas Co., and recorded on the 22 day of February 1943, in the office of the County Clerk for said County in Book 246, page 35.

The enclosed plat was prepared by a competent engineer and shows the proposed location of a well to be drilled for oil and gas by the undersigned well operator on the farm and in the Magisterial District and County above named, determined by survey and courses and distances from two permanent points, or land marks.

The undersigned well operator is informed and believes there are no coal operators operating beds of coal beneath said farm or tract of land on which said well is located, or within 500 feet of the boundaries of the same, who have mapped their workings and filed their maps as required by law, excepting the coal operators or coal owners (if any) above named as addressees.

The above named coal operators or coal owners (if any) are notified that any objections they may desire to make to such proposed location, or which they are required to make by Section 3 of said Code, if the drilling of a well at said proposed location will cause a dangerous condition in or about their respective coal mines, must be received by, or filed with the Department of Mines within ten* days from the receipt of a copy of this notice and accompanying plat by said Department. Said coal operators are further notified that forms for use in making such objections will be furnished to them by the Department of Mines promptly on request and that all such objections must set forth as definitely as is reasonably possible the ground or grounds on which such objections are based and indicate the direction and distance the proposed location should be moved to overcome same.

(The next paragraph is to be completed only in Department's copy.)

Copies of this notice and the enclosed plat were mailed by registered mail, or delivered to the above named coal operators or coal owners at their above shown respective address _____ day _____ before, or on the same day with the mailing or delivery of this copy to the Department of Mines at Charleston, West Virginia.

Very truly yours,

Tri State Oil and Gas Company

WELL OPERATOR

3625 Jefferson Street

STREET


P.O. Box 827, Parkersburg,

CITY OR TOWN

West Virginia

STATE

12/22/2023



Address of Well Operator }

*Section 3 If no such objections be filed or be found by the department of mines, within said period of ten days from the receipt of said notice and plat by the department of mines, to said proposed location, the department shall forthwith issue to the well operator a drilling permit reciting the filing of such plat, that no objections have been made by the coal operators to the location, or found thereto by the department, and that the same is approved and the well operator authorized to proceed to drill at said location.

202



STATE OF WEST VIRGINIA
DEPARTMENT OF MINES
OIL AND GAS DIVISION

Marietta

WELL RECORD

Permit No. W00- 202

Oil or Gas Well Oil & Gas
(KIND)


Company Tri State Oil & Gas Company
Address P.O. Box 827, Parkersburg, W.Va.
Farm Marie N. & Joe S. Falkner Acres 55 1/2
Location (waters) Worthington Creek & Bull Run
Well No. 3 Elev. 782
District Union County Wood
The surface of tract is owned in fee by Marie N. & Joe S. Falkner
Address Parkersburg, W.Va.
Mineral rights are owned by Marie N. & Joe S. Falkner and H.P. McGinnis
Address Parkersburg, W.Va.
Drilling commenced April 30-1946
Drilling completed July 26-1946.
Date Shot 7/26-1946 From 2132 To 2152
With 40 Quarts Nitro Glycerin

Casing and Tubing	Used in Drilling	Left in Well	Packers
Size			None
16			Kind of Packer
13			
10	109'	109'	Size of
8 1/4	446'	None	
6 5/8	1131'	None	Depth set
5 3/16	1771'	1771'	
3			Perf. top
2	2177'	2177'	Perf. bottom
Liners Used			Perf. top
			Perf. bottom

Open Flow /10ths Water in _____ Inch
/10ths Merc. in _____ Inch
Volume 14MCF before shot, 40MCF after shot Cu. Ft.
Rock Pressure _____ lbs. _____ hrs.
Oil 3 Bbl Natural; 8 Bbl after shot bbls., 1st 24 hrs.
Fresh water 60 feet 215 feet
Salt water 1416 feet 1660 feet

No CASING CEMENTED _____ SIZE _____ No. Ft. _____ Date _____
No COAL WAS ENCOUNTERED AT _____ FEET _____ INCHES
_____ FEET _____ INCHES FEET _____ INCHES
_____ FEET _____ INCHES FEET _____ INCHES

Formation	Color	Hard or Soft	Top	Bottom	Oil, Gas or Water	Depth Found	Remarks
Red Clay	Red	Soft	0	52			
Sand	Gray	Quicksand	52	62	Water		Fresh water w/ quicksand
Red Rock	Red	Soft	62	145			
Sand	Gray	Med	145	155			
Red Rock	Red	Soft	155	199			
Sand & Shells	Gray	Med	199	215	Water	215'	Fresh
Red Rock	Red	Soft	215	305			
Lime	White	Hard	305	318			
Sand	Dark	Hard	318	329			
Red Rock	Red	Soft	329	348			
Sand	Gray	Med	348	355			
Shale	Gray	Soft	355	368			
Red Rock	Red	Soft	368	393			
Red Rock	Red	Soft	393	439			
Limey Sand	Gray	Med	439	465			
Red Rock	Red	Soft	465	535			
Sand	Light	Soft	535	548	Light show	oil at 540'	
Red Rock	Red	Soft	548	570			
Slate & Shells	Gray	Soft	570	635			
Red Rock	Red	Soft	635	640			
Lime	Gray	Med	640	690			
Sand	Gray	Med	690	700			
Red Rock	Red	Soft	700	745			
Lime	Gray	Med	745	753			
Red Rock	Red	Soft	753	780			
Slate & Shells	Gray	Med	780	840			
Red Rock	Red	Soft	840	917			
Slate	Gray	Soft	917	940			
Sand	Gray	Med	940	952			
Slate	Gray	Soft	952	958			
Sand	Gray	Med	958	975			
Slate & Shells	Gray	Soft	975	987			
Boulder	Black	Hard	987	990			
Slate	Black	Soft	990	1015			
Slate	White	Soft	1015	1020			
Lime	White	Med	1020	1025			





(Title)

By

H. J. Williams - Mgr.

APPROVED Tri State Oil and Gas Co.

Date August 8, 1946

Formation	Color	Hard or Soft	Top	Bottom	Oil Gas or Water	Depth Found	Remarks
Sand	Gray	Med	1025	1047			
Lime	Gray	Med	1047	1057			
Shale	Black	Soft	1057	1095			
Lime	White	Med	1095	1142			
Sand	Gray	Med	1142	1152			
Shale	Dark	Soft	1152	1154			
Sand	Gray	Med	1154	1240			
Sand	Gray	Med	1240	1300			
Slate	Gray	Soft	1300	1310			
Sand	Gray	Med	1310	1337			
Slate	Black	Soft	1337	1342			
Lime	Gray	Med	1342	1383			
Sand	Gray	Med	1383	1433			
Sand	Gray	Soft	1433	1488			
Lime	Black	Med	1488	1501			
Sand	Gray	Med	1501	1510			
Sand	Gray	Med	1510	1608			
Lime	Black	Med	1608	1633			
Sand	Gray	Hard	1633	1735			
Lime	Dark	Hard	1735	1757			
Slate	Blue	Soft	1757	1775			
Lime	Dark	Med	1775	1815			
Late & Shells	Dark	Soft	1815	1900			
Slate	White	Soft	1900	2106			
Shale	Dark	Soft	2106	2129			
Lime	Dark	Hard	2129	2131			
Sand	Gray	Med.	2131	2152			
Sandy Lime	Gray	Hard	2152	2176			
					Oil & Gas (Small pay at top, best pay 2145 to 2152)		
					Water	1660	Hole Full
					Show Oil	1405'	(Steel Liner 1407')

12/22/2023



STATE OF WEST VIRGINIA
DEPARTMENT OF MINES
OIL AND GAS DIVISION

WELL RECORD

Permit No. WOO- 202

Oil or Gas Well Oil & Gas
(KIND)


Company Tri State Oil & Gas Company
Address P.O. Box 827, Parkersburg, W.Va.
Farm Marie N. & Joe S. Falkner Acres 53 1/2
Location (waters) Worthington Creek & Bull Run
Well No. 3 Elev. 782
District Union County Wood
The surface of tract is owned in fee by Marie N. & Joe S. Falkner
Address Parkersburg, W.Va.
Mineral rights are owned by Marie N. & Joe S. Falkner and H.P. McGinnis
Address Parkersburg, W.Va.
Drilling commenced April 30-1946
Drilling completed July 26-1946.
Date Shot 7/26-1946 From 2132 To 2152
With 40 Quarts Nitro Glycerin

Casing and Tubing	Used in Drilling	Left in Well	Packers
Size			None
16			Kind of Packer
13			
10	109'	109'	Size of
8 1/4	446'	None	
6 5/8	1131'	None	Depth set
5 3/16	1771'	1771'	
3			Perf. top
2	2177'	2177'	Perf. bottom
Liners Used			Perf. top
			Perf. bottom

Open Flow /10ths Water in _____ Inch
/10ths Merc. in _____ Inch
Volume 14MCF before shot, 40MCF after shot Cu. Ft.
Rock Pressure _____ lbs. _____ hrs.
Oil 3 Bbl Natural; 8 Bbl after shot bbls., 1st 24 hrs.
Fresh water 60 feet 215 feet
Salt water 1416 feet 1660 feet

No CASING CEMENTED _____ SIZE _____ No. Ft. _____ Date _____
No COAL WAS ENCOUNTERED AT _____ FEET _____ INCHES
_____ FEET _____ INCHES FEET _____ INCHES
_____ FEET _____ INCHES FEET _____ INCHES

Formation	Color	Hard or Soft	Top	Bottom	Oil, Gas or Water	Depth Found	Remarks
Red Clay	Red	Soft	0	52			
Sand	Gray	Quicksand	52	62	Water		Fresh water w/ quicksand
Red Rock	Red	Soft	62	145			
Sand	Gray	Med	145	155			
Red Rock	Red	Soft	155	199			
Sand & Shells	Gray	Med	199	215	Water	215'	Fresh
Red Rock	Red	Soft	215	305			
Lime	White	Hard	305	318			
Sand	Dark	Hard	318	329			
Red Rock	Red	Soft	329	348			
Sand	Gray	Med	348	355			
Shale	Gray	Soft	355	368			
Red Rock	Red	Soft	368	393			
Red Rock	Red	Soft	393	439			
Limey Sand	Gray	Med	439	465			
Red Rock	Red	Soft	465	535			
Sand	Light	Soft	535	548	Light show oil at 540'		
Red Rock	Red	Soft	548	570			
Slate & Shells	Gray	Soft	570	635			
Red Rock	Red	Soft	635	640			
Lime	Gray	Med	640	690			
Sand	Gray	Med	690	700			
Red Rock	Red	Soft	700	745			
Lime	Gray	Med	745	753			
Red Rock	Red	Soft	753	780			
Slate & Shells	Gray	Med	780	840			
Red Rock	Red	Soft	840	917			
Slate	Gray	Soft	917	940			
Sand	Gray	Med	940	952			
Slate	Gray	Soft	952	958			
Sand	Gray	Med	958	975			
Slate & Shells	Gray	Soft	975	987			
Boulder	Black	Hard	987	990			
Slate	Black	Soft	990	1015			
Slate	White	Soft	1015	1020			
Lime	White	Med	1020	1025			



12/22/2023



APPROVED *A. H. Moore*
 By _____
 (Title)
 Owner _____
 Date August 8, 1916

Formation	Color	Hard or Soft	Top	Bottom	Oil, Gas or Water	Depth Found	Remarks
Sand	Grey	Med	1025	1047			
Lime	Grey	Med	1047	1057			
Shale	Black	Soft	1057	1095			
Lime	White	Med	1095	1142			
Sand	Grey	Med	1142	1152			
Shale	Dark	Soft	1152	1154			
Lime	Grey	Med	1154	1240			
Sand	Grey	Med	1240	1300			
State	Grey	Soft	1300	1310			
Sand	Grey	Med	1310	1337			
State	Black	Soft	1337	1342			
Lime	Grey	Med	1342	1383			
Sand	Grey	Med	1383	1435			
State & Shells	Grey	Soft	1435	1488			
Sand	Grey	Med	1488	1501			
Lime	Black	Med	1501	1510			
Sand	Grey	Med	1510	1608			
Lime	Black	Med	1608	1635			
Injun Sand	Grey	Hard	1635	1735			
Lime	Dark	Hard	1735	1757			
State	Blue	Soft	1757	1775			
Lime	Dark	Med	1775	1815			
State & Shells	Dark	Soft	1815	1900			
State	White	Soft	1900	2106			
Coffee Shale	Dark	Soft	2106	2129			
Lime	Dark	Hard	2129	2131			
Berea Sand	Grey	Med. Hard	2131	2152			
Sandy Lime	Grey	Hard	2152	2176			
					Oil & Gas (Small pay at top, best pay 2145 to 2152)		
					Water	1660	hole full
					Show Oil	1405'	(Steel Liner) (1407')

12/22/2023