

NOTICE OF PROPOSED LOCATION OF OIL AND GAS WELL

(REQUIRED BY SECTION 2, CHAPTER 86, ACTS 1929)

WEST VIRGINIA DEPARTMENT OF MINES

OIL AND GAS SECTION

TO THE DEPARTMENT OF MINES,
Charleston, W. Va.

(NO COAL)

SOUTH PENN OIL COMPANY

COAL OPERATOR OR COAL OWNER

NAME OF WELL OPERATOR

411 Seventh Avenue,
Pittsburgh, Pa.

ADDRESS

COMPLETE ADDRESS

August 17, 1937.

COAL OPERATOR OR COAL OWNER

PROPOSED LOCATION

ADDRESS

Union District

Edward and Ida G. Nelly

Wood County

OWNER OF MINERAL RIGHTS

1024 Ann Street,
Parkersburg, W. Va.

Well No. 14

ADDRESS

W. S. Williamson Farm

GENTLEMEN:

The undersigned well operator is entitled to drill upon the above named farm or tract of land for oil and gas, having fee title thereto, (or as the case may be) under grant or lease dated.....
Mrs. L.B. Williamson and
January 5, 1895, made by W.S. Williamson, her husband, to
Geo. S. Hammett, and recorded on the 29th day
of February, 1896, in the office of the County Clerk for said County in

Deed Book 82, page 391.

The enclosed plat was prepared by a competent engineer and shows the proposed location of a well to be drilled for oil and gas by the undersigned well operator on the farm and in the Magisterial District and County above named, determined by survey and courses and distances from two permanent points, or land marks.

The undersigned well operator is informed and believes there are no coal operators operating beds of coal beneath said farm or tract of land on which said well is located, or within 500 feet of the boundaries of the same, who have mapped their workings and filed their maps as required by law, excepting the coal operators or coal owners (if any) above named as addressees.

The above named coal operators or coal owners (if any) are notified that any objections they may desire to make to such proposed location, or which they are required to make by Section 3 of said Act, if the drilling of a well at said proposed location will cause a dangerous condition in or about their respective coal mines, must be received by, or filed with the Department of Mines within ten* days from the receipt of a copy of this notice and accompanying plat by said Department. Said coal operators are further notified that forms for use in making such objections will be furnished to them by the Department of Mines promptly on request and that all such objections must set forth as definitely as is reasonably possible the ground or grounds on which such objections are based and indicate the direction and distance the proposed location should be moved to overcome same.

(The next paragraph is to be completed only in Department's copy.)

Copies of this notice and the enclosed plat were mailed by registered mail, or delivered to the above named coal operators or coal owners at their above shown respective address.....day.... before, or on the same day with the mailing or delivery of this copy to the Department of Mines at Charleston, West Virginia.

Very truly yours,

SOUTH PENN OIL COMPANY,
By *Edouard...* Land Agent.
WELL OPERATOR

411 Seventh Avenue,

STREET

Pittsburgh,

CITY OR TOWN

Pennsylvania.

STATE

01/05/2024



Address of Well Operator }

*Section 3. If no such objections be filed, or be found by the department of mines, within said period of ten days from the receipt of said notice and plat by the department of mines, to said proposed location, the department shall forthwith issue to the well operator a drilling permit reciting the filing of such plat, that no objections have been made by the coal operators to the location, or found thereto by the department, and that the same is approved and the well operator authorized to proceed to drill at said location.

64

FORM 5-1
NOTICE OF PROPOSED LOCATION OF OIL AND GAS WELL
 (REQUIRED BY SECTION 5, CHAPTER 86, ACTS 1928)
WEST VIRGINIA DEPARTMENT OF MINES
OIL AND GAS SECTION

To The Department of Mines
 Charleston, W. Va.

(NO COAL)

SOUTH PENN OIL COMPANY

NAME OF WELL OPERATOR

411 Seventh Avenue,
 Pittsburgh, Pa.

COMPLETE ADDRESS

COAL OPERATOR OR COAL OWNER

ADDRESS

1937

August 17,

PROPOSED LOCATION

COAL OPERATOR OR COAL OWNER

District

Union

ADDRESS

County

Wood

Edward and Ida G. Nelly
 OWNER OF MINERAL RIGHTS

1024 Ann Street,
 Parkersburg, W. Va.

ADDRESS

Well No. 1A

W. S. Williamson
 Farm

THE UNDERSIGNED WELL OPERATOR IS ENTITLED TO DRILL UPON THE ABOVE NAMED FARM OR TRACT OF LAND FOR

OIL AND GAS, HAVING THE TITLE HERETO, (OR AS THE CASE MAY BE) UNDER GRANT OR LEASE DATED

Mrs. I. B. Williamson and

to January 5, 1895, made by W. S. Williamson, her husband,

and recorded on the 23rd day

Geo. S. Hammett

of February, 1895, in the office of the County Clerk for said County in

Book 82 page 381.

The enclosed plat was prepared by a competent engineer and shows the proposed location of a well to be drilled for oil and gas by the undersigned well operator on the farm and in the Magisterial District and County above named, determined by survey and courses and distances from two permanent points or land marks.

The undersigned well operator is informed and believes there are no coal operators operating beds of coal beneath said farm or tract of land on which said well is located, or within 500 feet of the boundaries of the same, who have mapped their workings and filed their maps as required by law, excepting the coal operators or coal owners (if any) above named as addressees.

The above named coal operators or coal owners (if any) are notified that any objections they may desire to make to such proposed location, or which they are required to make by Section 3 of said Act, if the drilling of a well at said proposed location will cause a dangerous condition in or about their respective coal mines, must be received by or filed with the Department of Mines within ten days from the receipt of a copy of this notice and accompanying plat by said Department. Said coal operators are further notified that forms for use in making such objections will be furnished to them by the Department of Mines promptly on request and that all such objections must set forth as definitely as is reasonably possible the ground or grounds on which such objections are based and indicate the direction and distance the proposed location should be moved to overcome same.

(The next paragraph is to be completed only in Department's copy.)
 Copies of this notice and the enclosed plat were mailed by registered mail, or delivered to the above

named coal operators or coal owners at their above shown respective addresses day before, or on the same day with the mailing or delivery of this copy to the Department of Mines at Charleston, West Virginia.

Very truly yours,

SOUTH PENN OIL COMPANY

By *[Signature]* Land Agent

WELL OPERATOR

411 Seventh Avenue,

Pittsburgh,

CITY OR TOWN

Pennsylvania,

STATE

Address
 of
 Well Operator



01/05/2024

Section 3 of said Act. If no such objections be filed, or be found by the department of mines, within said period of ten days from the receipt of said notice and plat by the department of mines, to said proposed location, the department shall forthwith issue to the well operator a drilling permit reciting the date of such plat, that no objections have been made by the coal operators to the location, or found therein by the department, and that the same is approved and the well operator authorized to proceed to drill at said location.



IV-9
(Rev 8-81)

DATE Mar 29, 1983

WELL NO. W.S. Williamson 14

State of West Virginia

API NO. 47-107-0064

Department of Mines
Oil and Gas Division

CONSTRUCTION AND RECLAMATION PLAN

COMPANY NAME PENNZOIL COMPANY

DESIGNATED AGENT JAMES A. CREWS

Address P.O. Box 1588, Parkersburg, WV

Address Box 1588, Parkersburg, W.V.

Telephone 422-6565

Telephone 422-6565

LANDOWNER Ronald Halliwell

SOIL CONS. DISTRICT Little Kanawha

Revegetation to be carried out by Company Employees (Agent)

This plan has been reviewed by Little Kanawha SCD. All corrections and additions become a part of this plan: 3-29-83 (Date)

Jarrett Newton
(SCD Agent)

ACCESS ROAD

LOCATION

Structure none (see sketch) (A)

Structure none (see sketch) (1)

Spacing _____

Material _____

Page Ref. Manual _____

Page Ref. Manual _____

Structure _____ (B)

Structure _____ ()

Spacing _____

Material _____

Page Ref. Manual _____

Page Ref. Manual _____

Structure _____ (C)

Structure _____ ()

Spacing _____

Material _____

Page Ref. Manual _____

Page Ref. Manual _____

All structures should be inspected regularly and repaired if necessary. All commercial timber is to be cut and stacked and all brush and small timber to be cut and removed from the site before dirt work begins.

REVEGETATION

Treatment Area I

Treatment Area II

Lime _____ Tons/acre
or correct to pH 6.5

Lime _____ Tons/acre
or correct to pH 6.5

Fertilizer 500 lbs/acre
(10-20-20 or equivalent)

Fertilizer 500 lbs/acre
(10-20-20 or equivalent)

Mulch Straw 1 1/2 Tons/acre

Mulch Straw 1 1/2 Tons/acre

Seed* Ky 31 Fescue 40 lbs/acre

Seed* Ky 31 Fescue 40 lbs/acre

_____ lbs/acre

_____ lbs/acre

_____ lbs/acre

_____ lbs/acre

*Inoculate all legumes such as vetch, trefoil and clovers with the proper bacterium. Inoculate with 3X recommended amount.

PLAN PREPARED BY Curtis A. Lucas

ADDRESS P.O. Box 1588

Parkersburg, W.V.

PHONE NO 422-6565

NOTES: Please request landowners' cooperation to protect new seedling for one growing season. Attach separate sheets as necessary for comments.

RECEIVED

MAR 31 1983

OIL AND GAS DIVISION
WV DEPARTMENT OF MINES

01/05/2024

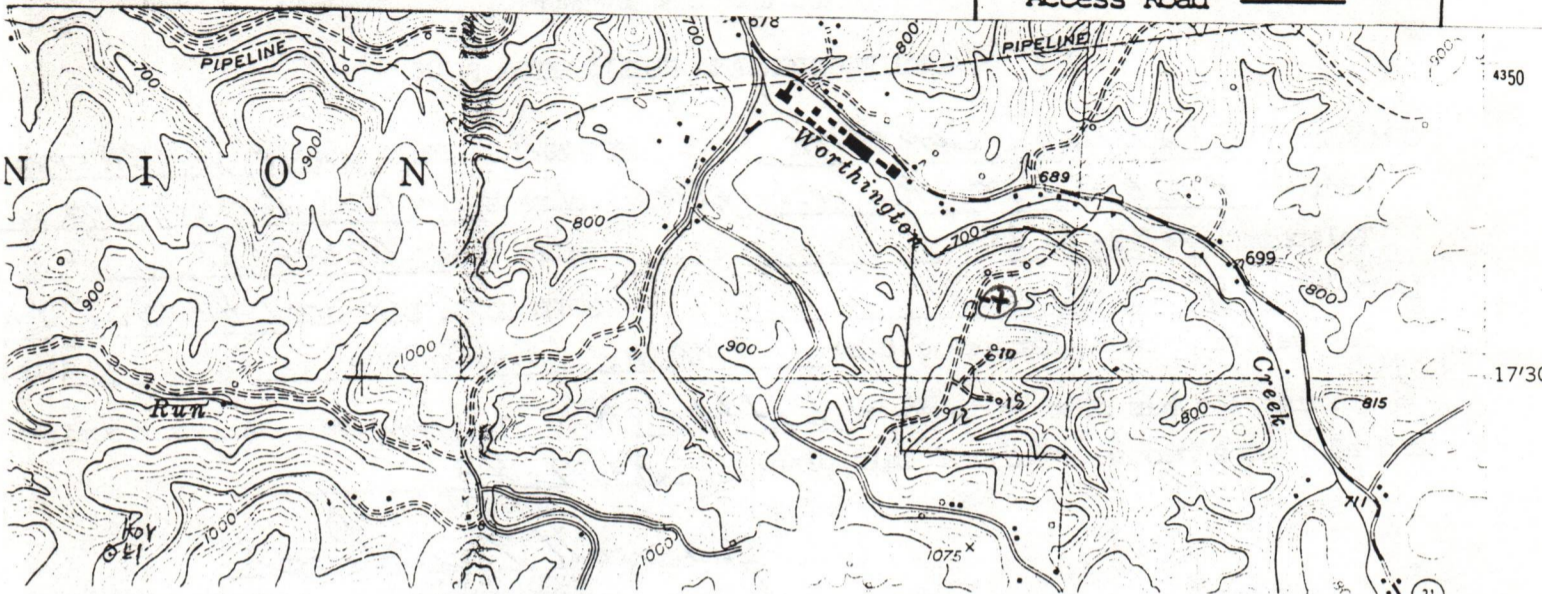
A5
 IV-9 REVERSE
 (REV 8-81)

ATTACH OR PHOTOCOPY SECTION OF INVOLVED TOPOGRAPHIC MAP. QUADRANGLE Valley Mills 7 1/2

LEGEND

Well Site ⊕

Access Road ———

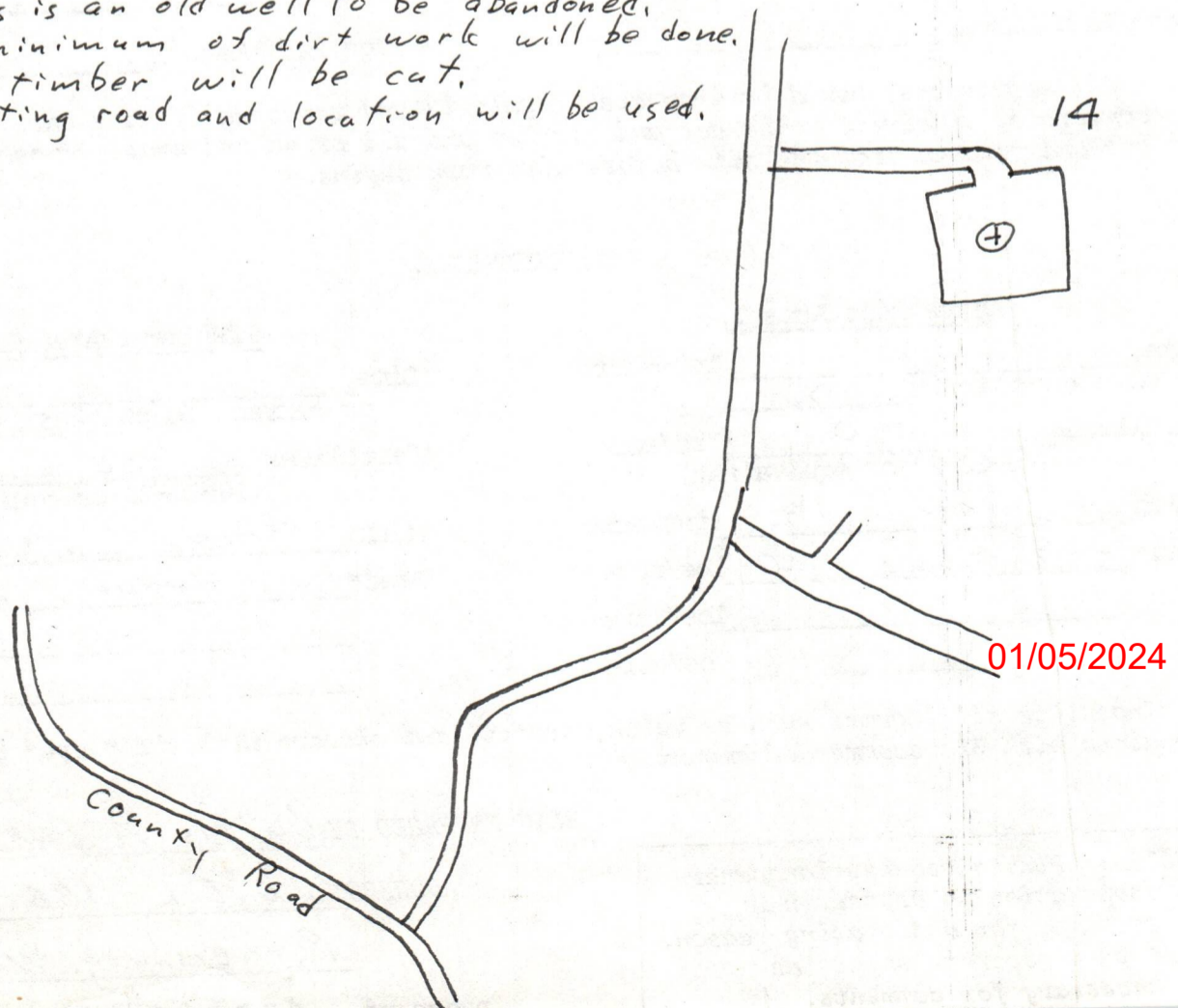


Sketch to include well location, existing access road, roads to be constructed, wellsite, drilling pits and necessary structures numbered or lettered to correspond with the first part of this plan. Include all natural drainage.

LEGEND

Property boundary ————	Diversion //////////////
Road = = = = =	Spring ○→
Existing fence —x—x—	Wet spot ☹
Planned fence —/—/—	Building ■
Stream ~~~~~	Drain pipe —○→○→
Open ditch —···→	Waterway ⇄⇄⇄

Note: This is an old well to be abandoned.
 A minimum of dirt work will be done.
 No timber will be cut.
 Existing road and location will be used.



August 19, 1937

Edward and Ida G. ^Nelly
1024 Ann Street
Parkersburg, West Virginia

Dear Sir and Madam:

A notice of a proposed location of oil or gas Well No. 14 on the W. S. Williamson Farm, Union District, Wood County, has been received from the South Penn Oil Company, Pittsburgh, Pennsylvania. A copy of the notice and location plat should have been mailed you by the well operator.

If you have any objections to the proposed location, please file same not later than August 29, 1937.

Very truly yours,

Secretary
OIL AND GAS DIVISION.

MG:g

01/05/2024

 **PENNZOIL COMPANY**

601 GRAND CENTRAL AVENUE • VIENNA, WV 26105 • PHONE (304) 422-6565

Mailing Address: P.O. Box 1588, Parkersburg, West Virginia 26102

March 29, 1983

Mr. Ted Streit, Administrator
Oil and Gas Division
Department of Mines
1613 Washington Street, East
Charleston, WV 25311

Dear Mr. Streit:

Enclosed is Form OG-9, "Notice of Intention to Plug and Abandon Well" and "Work Order", in triplicate, for our Well No. 14 on the W. S. Williamson Tract located in Union District, Wood County, West Virginia.

Also enclosed is "Well Record", in duplicate, for the said well.

The original drilling of this well was completed October 13, 1937, to a depth of 2194', under Permit Number Woo-64.

Very truly yours,

PENNZOIL COMPANY

Curtis A. Lucas
Cj

Curtis A. Lucas
Civil Engineering Dept.

CAL/lj

Enclosures

xc: Marie Holzberger, w/encl.
Ronald and Margery Halliwell, w/encl.
Fritz Gesch, Jr., w/encl.

01/05/2024

WEST VIRGINIA DEPARTMENT OF MINES
OIL AND GAS DIVISION

Marietta

WELL RECORD

Permit No. WOO - 64

Oil or Gas Well OIL
(Kind)

Company SOUTH PENN OIL COMPANY
 Address 411 Seventh Ave., Pittsburgh, Pa.
 Farm W. S. Williamson Acres 80
 Location (waters) --
 Well No. 14 Elev. 819.66
 District Union County Wood
 The surface of tract is owned in fee by N.A. Minnear et al
c/o Warren H. Minnear Address Waverly, W. Va.
 Mineral rights are owned by Edward & Ida G. Nelly
1024 Ann St., Address Parkersburg, W. Va.
 Drilling commenced September 15, 1937
 Drilling completed October 13, 1937
 Date shot Oct. 26, 1937 Depth of shot 2183-2193
 Open Flow /10ths Water in - Inch
 /10ths Merc. in - Inch
 Volume - Cu. Ft.
 Rock Pressure - lbs. - hrs.
 Oil 20 after shot bbls, 1st 24 hrs.
 Fresh water - feet - feet
 Salt water 1700 feet - feet

Casing and Tubing	Used in Drilling	Left in Well	Packers
Size			
16			Kind of Packer
13			<u>Steel shoe</u>
10	<u>458 (Pulled)</u>		Size of <u>6-5/8"</u>
8 1/4	<u>1090 (Pulled)</u>		
6 5/8	<u>1835</u>		Depth set <u>1819'</u>
5 3/16			
3			Perf. top <u>-</u>
2	<u>2200</u>		Perf. bottom <u>-</u>
Liners Used			Perf. top <u>-</u>
<u>Cond.</u>	<u>16</u>		Perf. bottom <u>-</u>

CASING CEMENTED - SIZE - No. FT. - Date -
 COAL WAS ENCOUNTERED AT - FEET - INCHES
- FEET - INCHES - FEET - INCHES
- FEET - INCHES - FEET - INCHES

Formation	Color	Hard or Soft	Top	Bottom	Oil Gas or Water	Depth Found	Remarks
Red Rock			16	450			
Lime			450	458			
Big Cave			738	790			
Lime			790	815			
Boulder			1040	1045			
Big Dunkard			1075	1095			
Gas Sand			1280	1310			
Maxon Sand			1560	1630			
Injun Sand			1640	1812			
Slate			1812	1816	Water	1700	Hole full
Lime			1816	1835			
Lime & Slate			1835	2162			
Brown Shale			2162	2182			
Berea Sand			2182	2193	Oil	2184 - 2193	
Total Depth				2194			



01/05/2024

RECEIVED

MAY 16 1983

STATE OF WEST VIRGINIA
DEPARTMENT OF MINES
OIL AND GAS WELLS DIVISION

INSPECTOR'S PLUGGING REPORT DEPT. OF MINES

Permit No. 107-0064-P

Well No. 14

COMPANY Pennzoil Co.

ADDRESS Parkersburg, WVA

FARM W. S. Williamson

DISTRICT Union

COUNTY Wood

Filling Material Used Cement + Gel by Halliburton

Liner	Location	Amount	Packer	Location
PLUGS USED AND DEPTH PLACED			BRIDGES	
CEMENT-THICKNESS	WOOD-SIZE	LEAD	CONSTRUCTION-LOCATION	CASING AND TUBING
				RECOVERED SIZE LOST
<u>Gel</u>			<u>2194 Back to 2162</u>	<u>812 7" 1023</u>
<u>Cement</u>	<u>60 ft.</u>	<u>25 sk.</u>	<u>2162 " " 2102</u>	
<u>Gel</u>			<u>2102 " " 1840</u>	
<u>Cement</u>	<u>60 ft.</u>	<u>45 sk.</u>	<u>1840 " " 1700</u>	
<u>Gel</u>			<u>1700 " " 800</u>	
<u>Cement</u>	<u>338 ft.</u>	<u>100 sk.</u>	<u>800 " " 462</u>	
<u>Gel</u>			<u>462 " " 50</u>	
<u>Cement</u>	<u>50 ft.</u>	<u>50 sk.</u>	<u>50 " " 0</u>	

Drillers' Names Curt Lucas of Pennzoil

Perkins Oil + Gas Spudder

Remarks: 5/9/83 Gelled Hole + Spotted two Bottom plugs through 2 3/8" tubing, then cut 7" pipe at 812 ft with Ripper.
5/10/83 Regained circulation with Gel + Spotted plugs through 7" pipe.

5/10/83
DATE

I hereby certify I visited the above well on this date.

Homer H. Dougherty
01/05/2024

STATE OF WEST VIRGINIA
DEPARTMENT OF MINES
OIL AND GAS WELLS DIVISION

INSPECTOR'S WELL REPORT

Permit No. _____

Oil or Gas Well _____
(KIND)

Company _____	CASING AND TUBING	USED IN DRILLING	LEFT IN WELL	PACKERS
Address _____	Size			
Farm _____	16			Kind of Packer _____
Well No. _____	13			
District _____ County _____	10			Size of _____
Drilling commenced _____	8 1/4			Depth set _____
Drilling completed _____ Total depth _____	6 5/8			
Date shot _____ Depth of shot _____	5 3/16			Perf. top _____
Initial open flow _____ /10ths Water in _____ Inch	3			Perf. bottom _____
Open flow after tubing _____ /10ths Merc. in _____ Inch	2			Perf. top _____
Volume _____ Cu. Ft.	Liners Used			Perf. bottom _____
Rock pressure _____ lbs. _____ hrs.	CASING CEMENTED _____ SIZE _____ No. FT. _____ Date _____			
Oil _____ bbls., 1st 24 hrs.	NAME OF SERVICE COMPANY _____			
Fresh water _____ feet _____ feet	COAL WAS ENCOUNTERED AT _____ FEET _____ INCHES			
Salt water _____ feet _____ feet	_____ FEET _____ INCHES _____ FEET _____ INCHES			
	_____ FEET _____ INCHES _____ FEET _____ INCHES			

Drillers' Names _____

Remarks: _____

B-9

PROPOSED MANNER OF PLUGGING AND FILLING WELL

(REQUIRED BY RULES AND REGULATIONS)

WEST VIRGINIA DEPARTMENT OF MINES

OIL AND GAS DIVISION

WORK ORDER

Well to be plugged and filled as follows:

T.D. 2194'

Gel	2194-2162
50 sks reg. neat cement	2162-2102
Gel	2102-1840
45 sks reg. neat cement	1840-1700
Gel	1700-1120
50 sks reg. neat cement	1120-995
Gel	995-500
50 sks reg. neat cement	500-375
Gel	375-50
65 sks reg. neat cement	50-Surface


Erect monument as prescribed by law.

To the Department of Mines
Coal Owner or Operator,
Lease or Property Owner.

Gentlemen:

This "work order" is submitted for your approval and concurrence and unless notified of your disapproval or non-concurrence, the undersigned will proceed with the plugging and filling of said well in the above described manner on the date inspector is notified after permit is issued.

Very truly yours,
PENNZOIL COMPANY


Curtis A. Lucas

Well Operator

No objections have been filed by the coal owner or coal operator, or any available adjacent lease or property owners or interposed by the Department of Mines to the manner herein described for the plugging and filling of the well above mentioned. Therefore, the same is hereby approved this

7th day of April, 19 83

DEPARTMENT OF MINES
Oil and Gas Division

By: 

NOTE: This "work order" shall be filed in triplicate, one copy for the files of the Department of Mines; one to be approved or corrected and returned to the well operator as his authority for plugging said well; and one for the well inspector.



RECEIVED

MAR 31 1983

STATE OF WEST VIRGINIA
DEPARTMENT OF MINES
OIL AND GAS DIVISION

OIL AND GAS DIVISION
WV DEPARTMENT OF MINES

NOTICE OF INTENTION TO PLUG AND ABANDON WELL

(REQUIRED BY SECTION 9, ARTICLE 4, CHAPTER 22 OF THE CODE)

To THE DEPARTMENT OF MINES,
Charleston, W. Va.

NO COMMERCIAL COAL
Coal Operator

PENNZOIL COMPANY
Name of Well Operator

Address

P. O. Box 1588
Parkersburg, WV 26101
Complete Address

Coal Owner

March 29, 1983
Date

Address

WELL TO BE ABANDONED
Union District

Marie Holzberger
Lease or Property Owner

Wood County

2408 Oak Street
Parkersburg, WV 26101
Address

Well No. 14

W. S. Williamson Farm

Inspector to be notified Homer H. Dougherty Telephone Number 927-4571

Gentlemen:—

The undersigned well operator is about to abandon the above described well and will commence

the work of plugging and abandoning said well on the date inspector is notified (which date shall not be less than five days after the day on which this notice so mailed is received, or in due course should be received by the Department of Mines).

This notice is given you in order that your respective representatives may be present at the plugging and filling of said well. You are further notified that whether you are represented or not represented the undersigned will proceed on that date, or shortly thereafter, to plug and fill said well in the manner required by Section 10, Article 4, Chapter 22 of the Code and given in detail on the reverse side of this notice, in "Work Order."

This notice is being mailed by registered mail to each of you at the above addresses on the above date.

Very truly yours,
PENNZOIL COMPANY

Curtis A. Lucas
Curtis A. Lucas Well Operator
Civil Engineering Dept.

NOTE: Upon the abandonment of any well drilled prior to June 1, 1929, a plat prepared by a registered engineer, shall be filed with THREE COPIES OF APPLICATION, (OG-9) AND "WORK ORDER" AND TWO COPIES OF THE WELL RECORD, (OG-10). The map must show the district and county in which the tract of land is located, the name and acreage of same, the name or names of the owners and names of adjacent tracts and the location of the well to be abandoned, determined by survey with the courses and distances of such well from two permanent points or landmarks on said tract.

01/05/2024

NOTE: In case plugging is not commenced within four months from the date of permit, same shall expire and be of no further force or effect.

NOTE: PERMIT IS NOT TRANSFERABLE.

BLANKET BOND

107-0064-P
Permit Number

B-10

RECEIVED JUN 17 1983

FORM OG-8

STATE OF WEST VIRGINIA DEPARTMENT OF MINES OIL AND GAS WELLS DIVISION

OIL & GAS DIVISION DEPT. OF MINES

AFFIDAVIT OF PLUGGING AND FILLING WELL

AFFIDAVIT SHOULD BE MADE IN TRIPPLICATE, ONE COPY MAILED TO THE DEPARTMENT, ONE COPY TO BE RETAINED BY THE WELL OPERATOR AND THE THIRD COPY (AND EXTRA COPIES IF REQUIRED) SHOULD BE MAILED TO EACH COAL OPERATOR AT THEIR RESPECTIVE ADDRESSES.

Form fields for Coal Operator or Owner, Name of Well Operator, Well and Location, Well No., and Farm name.

STATE INSPECTOR SUPERVISING PLUGGING... Homer H. Dougherty

AFFIDAVIT

STATE OF WEST VIRGINIA, County of Wood ss:

R. E. Criss and Curtis A. Lucas being first duly sworn according to law depose and say that they are experienced in the work of plugging and filling oil and gas wells and were employed by Pennzoil Company well operator, and participated in the work of plugging and filling the above well, that said work was commenced on the 27 day of April, 1983, and that the well was plugged and filled in the following manner:

Table with columns: SAND OR ZONE RECORD, FILLING MATERIAL, PLUGS USED, CASING. Includes rows for Berea, Lajun, Big Dunkard formations and a description of the monument.

and that the work of plugging and filling said well was completed on the 10 day of May, 1983.

And further deponents saith not.

Signature of R. E. Criss and date 01/05/2024

Sworn to and subscribed before me this 15 day of June, 1983.

My commission expires: October 24, 1989

Signature of Notary Public and Permit No. 107-0064-P

WOOD 0064 P

Tenneco Company
Box 1288
Parkersburg, W. Va. 26101

83

March 23

Union

Wood

14

W. S. Williamson
Homer H. Dougherty

Garcia A. Lucas
Penneco Company

83

April

No commercial coal

Marie Holberger
2408 Oak Street
Parkersburg, W. Va. 26101

Wood

A. H. Orlan

27

7" 20" 1015

2102-2102

1840-1700

800-442

50-242300

Cel. TD 2194-2102
Cement, 25 lbs.
Cel 2102-1840
Cement, 45 lbs.
Cel 1700-800
Cement, 100 lbs.
Cel 442-50
Cement, 50 lbs.

Order 2193-2102
Bulfinch 1812-1840
Big Cement
1092-1015

7" casing 10" above surface
filled with cement.

10

83

day

01/05/2024

107-0034-B

B-12



RECEIVED
OIL & GAS DIVISION
DEPT. OF MINES

State of West Virginia
Department of Mines
Oil and Gas Division
Charleston 25305
FINAL INSPECTION REPORT
INSPECTORS COMPLIANCE REPORT

COMPANY Pennzoil Company
P.O. Box 1588
Parkersburg, Wv 26101

PERMIT NO 47-107-0064-p
FARM & WELL NO W.S. Williamson #14
DIST. & COUNTY Union/Wood

RULE	DESCRIPTION	IN COMPLIANCE	
		Yes	No
23.06	Notification Prior to Starting Work	_____	_____
16.01	Required Permits at Wellsite	_____	_____
17.02	Method of Plugging	_____	_____
18.01	Materials used in Plugging	_____	_____
23.02	Maintained Access Roads	X	_____
25.01	Necessary Equipment to Prevent Waste	_____	_____
23.04	Reclaimed Drilling Pits	X	_____
23.05	No Surface or Underground Pollution	_____	_____
17.06	Statutory Affidavit	_____	_____
7.06	Parties Responsible	_____	_____
7.05	Identification Markings	X	_____

I HAVE INSPECTED THE ABOVE CAPTIONED WELL AND RECOMMEND THAT IT BE RELEASED:

SIGNED Glen P. Robinson
GLEN P. ROBINSON

DATE 7 February 1984

Your Affidavit of Plugging was received and reclamation requirements approved.
The well designated by the above permit number has been released under your bond.

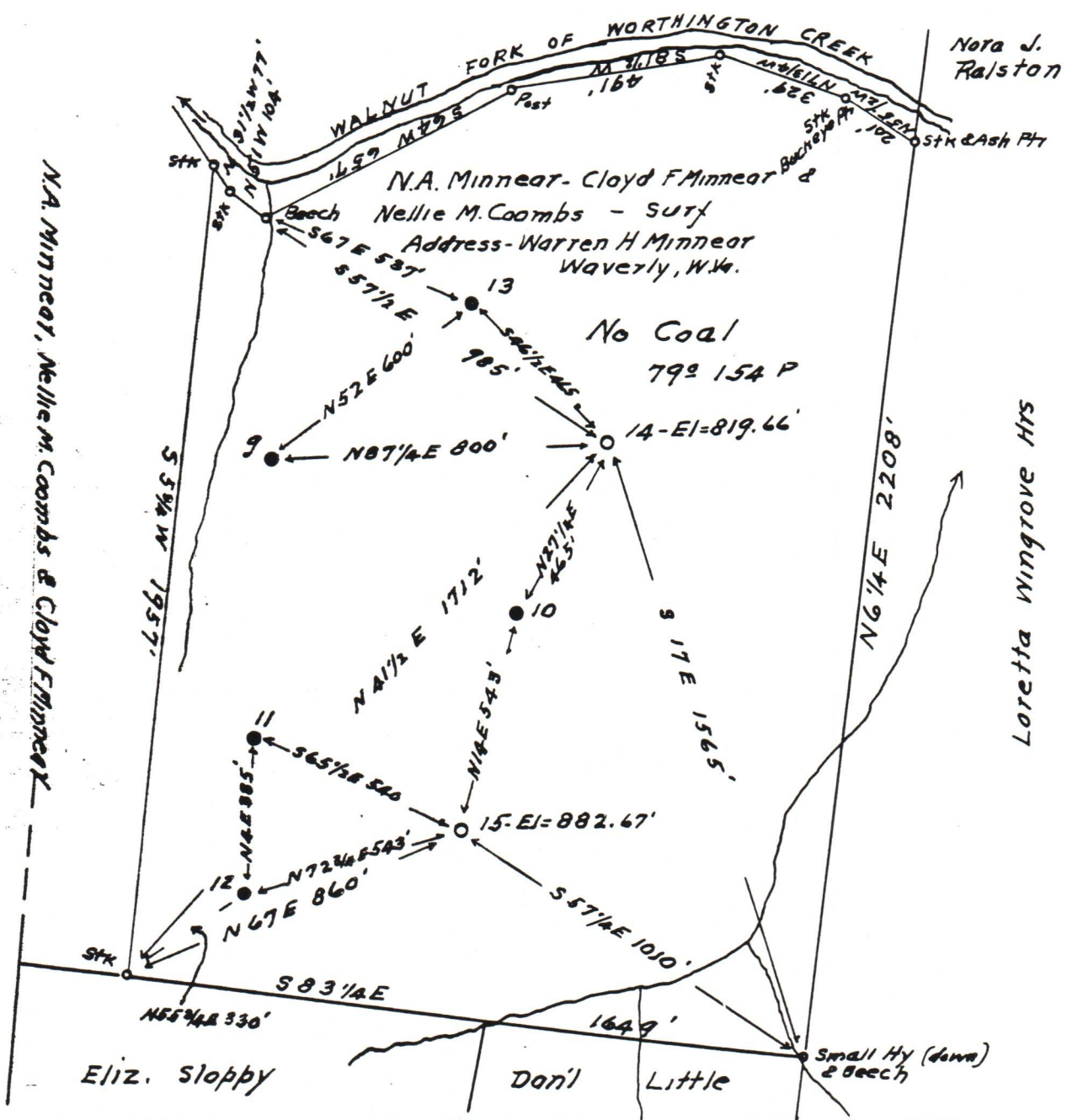
T. L. ...
Administrator-Oil & Gas Division

February 16, 1984
DATE

Latitude 39° 20'

Longitude 81° 20'

Lewis Ogden



Company South Penn Oil Co.

Address 411 Seventh Ave., Pittsburgh, Pa.

Farm W.S. Williamson

Tract - Acres 80 Lease No. 53125

Well (Farm) No. 14 & 15 Serial No. -

Quadrangle Marietta

County Wood

District Union

Engineer E.C. Tabler

Engineer's Registration No. -

File No. - Drawing No. -

Date Aug 13 1937 Scale 1 in = 400'

STATE OF WEST VIRGINIA
DEPARTMENT OF MINES
OIL AND GAS DIVISION
CHARLESTON

WELL LOCATION MAP
FILE NO. WOO-608-61 01/05/2024

+ Denotes location of well on United States Topographic Maps. scale 1 to 62,500. latitude and longitude lines being represented by border lines as shown.

- Denotes one inch spaces on border line of original tracing.

47-107

WOOD-61

Plugging