

NOTICE OF PROPOSED LOCATION OF OIL AND GAS WELL

(REQUIRED BY SECTION 2, CHAPTER 86, ACTS 1929)

WEST VIRGINIA DEPARTMENT OF MINES

OIL AND GAS SECTION

To THE DEPARTMENT OF MINES,
Charleston, W. Va.

Bradley Oil Company
By L. C. Rowell

COAL OPERATOR OR COAL OWNER

NAME OF WELL OPERATOR

ADDRESS

COMPLETE ADDRESS

Albert H. Pugh

March 23 1937

COAL OPERATOR OR COAL OWNER

PROPOSED LOCATION

Rfd # 1
Parkersburg, W. Va.

Williams District

ADDRESS

Bradley Oil Co.

Wood County

OWNER OF MINERAL RIGHTS

Well No. 1 39' 25' 81' 25' 60ae

ADDRESS

Cyrus Pugh Est. Farm

GENTLEMEN:

The undersigned well operator is entitled to drill upon the above named farm or tract of land for oil and gas, having fee title thereto, (or as the case may be) under grant or lease dated Sept. 11th 1936, made by Albert H. Pugh (single), to Bradley Oil Co., and recorded on the _____ day of _____, in the office of the County Clerk for said County in Book _____, page _____.

The enclosed plat was prepared by a competent engineer and shows the proposed location of a well to be drilled for oil and gas by the undersigned well operator on the farm and in the Magisterial District and County above named, determined by survey and courses and distances from two permanent points, or land marks.

The undersigned well operator is informed and believes there are no coal operators operating beds of coal beneath said farm or tract of land on which said well is located, or within 500 feet of the boundaries of the same, who have mapped their workings and filed their maps as required by law, excepting the coal operators or coal owners (if any) above named as addressees.

The above named coal operators or coal owners (if any) are notified that any objections they may desire to make to such proposed location, or which they are required to make by Section 3 of said Act, if the drilling of a well at said proposed location will cause a dangerous condition in or about their respective coal mines, must be received by, or filed with the Department of Mines within ten* days from the receipt of a copy of this notice and accompanying plat by said Department. Said coal operators are further notified that forms for use in making such objections will be furnished to them by the Department of Mines promptly on request and that all such objections must set forth as definitely as is reasonably possible the ground or grounds on which such objections are based and indicate the direction and distance the proposed location should be moved to overcome same.

(The next paragraph is to be completed only in Department's copy.)

Copies of this notice and the enclosed plat were mailed by registered mail, or delivered to the above

named coal operators or coal owners at their above shown respective address _____ day _____ before, or on the same day with the mailing or delivery of this copy to the Department of Mines at Charleston, West Virginia.

Very truly yours,

Bradley Oil Company
By L. C. Rowell

WELL OPERATOR

Address of Well Operator }

403 Central Avenue

STREET

Williamstown

CITY OR TOWN

W. Va.

STATE

01/05/2024

*Section 3 If no such objections be filed, or be found by the department of mines, within said period of ten days from the receipt of said notice and plat by the department of mines, to said proposed location, the department shall forthwith issue to the well operator a drilling permit reciting the filing of such plat, that no objections have been made by the coal operators to the location, or found thereto by the department, and that the same is approved and the well operator authorized to proceed to drill at said location.

NOTICE OF PROPOSED LOCATION OF OIL AND GAS WELL
WEST VIRGINIA DEPARTMENT OF MINES
INDUSTRIAL SAFETY DIVISION

NAME OF WELL: _____
COUNTY: _____
PROPOSED LOCATION: _____

DATE OF WELL: _____
WELL DEPTH: _____
WELL TYPE: _____
WELL NUMBER: _____

WELL LOCATION: _____
WELL DEPTH: _____
WELL TYPE: _____
WELL NUMBER: _____

WELL LOCATION: _____
WELL DEPTH: _____
WELL TYPE: _____
WELL NUMBER: _____

01/05/2024

A-9

March 25, 1937

Bradley Oil Company
c/o L. C. Rowell
Williamstown, W. Va.

Gentlemen:

Please send us the address of the owner
of the mineral rights on the Cyrus Pugh Estate on which
you proposed to drill Well No. 1.

This is necessary to complete your
application to drill.

Very truly yours,

OIL AND GAS DIVISION.

MG:g

01/05/2024

A-10

403 Central Avenue
Williamstown, W. Va.
March 26, 1937

Department of Mines
Charleston, West Va.

Gentlemen:


In reply to your question concerning
the owner of the mineral rights on
the Cyrus Rugh Estate, his address is
as follows:

Albert H. Rugh
Parkersburg, West Va.
R. F. D. #1

Yours truly,
Bradley Oil Company

L. C. Rowell





A-11

March 29, 1937

Mr. Albert H. Pugh
RFD #1
Parkersburg, West Virginia

Dear Sir:

A notice of a proposed location of oil or gas Well No. 1 on the Cyrus Pugh Estate, Williams District, Wood County, has been received from Bradley Oil Company, Williamstown, West Virginia. A copy of the notice and location plat should have been mailed you by the well operator.

If you have any objections to the proposed location, please file same not later than April 8, 1937.

Very truly yours,

OIL AND GAS DIVISION.

MG:g

01/05/2024

A-12

April 8, 1937

Bradley Oil Company
403 Central Avenue
Williamstown, W. Va.

Gentlemen:

Permit Woo-58 to drill Well No. 1 on the
Cyrus Pugh Estate, Williams District, Wood County, is
enclosed.

Duplicate permits are now being issued. One
shall be posted on the rig in a conspicuous place, and
one is for your files.

Please send us a complete record of the
well as soon as it is completed. Blanks are enclosed.

Very truly yours,

Secretary
OIL AND GAS DIVISION.

MG:g
encl

copy to Inspector KENT.
lat 39d-25'
long 81d-25'

01/05/2024

B-1

WEST VIRGINIA DEPARTMENT OF MINES

OIL AND GAS DIVISION

PRELIMINARY DATA SHEET NO. 1

File No. _____

Well No. 1

Bradley Oil Company of 403 Central Ave,

Williamstonw, W. Va. on the Cyrus Pugh Estate Farm

containing 60 acres. Location _____

Williams District, in Wood County, West Virginia

The surface of the above tract is owned in fee by Cyrus Pugh Estate Heirs

of Williamstown, W. Va. address, and the mineral rights are owned by

Same of _____

The oil and gas privileges are held under lease by the above named company, and this well is drilled under permit No. W00-58 issued by the West Virginia Department of Mines, Oil and Gas Division

April 8, 1937.

Elevation of surface at top of well, 643 Spirit Barometric.

The number of feet of the different sized casings used in the well.

_____ feet _____ size. Wood conductor.

200 feet 8" size, csg. 590 feet 6 5/8" sized csg.

_____ feet _____ size, csg. _____ feet _____ sized csg.

_____ feet _____ size, csg. _____ feet _____ sized csg.

_____ packer of _____ size, set at _____

_____ packer of _____ size, set at _____

_____, in casing perforated at _____ feet to _____ feet.

_____, in casing perforated at _____ feet to _____ feet.

Coal was encountered at None feet, thick ness _____ inches, and at _____

feet; thickness _____ inches; and at _____ feet; thickness _____ inches.

Liners were used as follows: (Give details) None

May 17, 1937


Date.

Approved Bradley Oil Co, Owner.

By L C Rowell

(TITLE)

01/05/2024



OIL OR GAS WELL Dry hole

B-2

Woo-38

Bradley Oil Company

COMPLETION DATA SHEET

Williamstown, W. Va. Address

No. 2

WELL No. 1

FARM Cyrus Pugh

FORMATION RECORD

Name	Color	Character	Oil, Gas or Water	Top	Bottom	Thickness	Total Depth	Remarks
Shelly	red&white	soft	water	0	200		50'	
Slate	white	soft		200	500			
red rock	red	soft		500	600			
slate	white	soft		600	660			
shale	black	soft		660	685			
slate	white	soft		685	700			
sand	white	soft		700	715			
slate & red rock	red	soft		715	828			
sand	white	soft		828	850			
shale	black	soft		850	860			
sand	white	soft		860	873			

~~shot~~
Well was not shot at feet; well was shot at feet.


~~Salt~~
Fresh water at Usual amount salt
..... feet; fresh water at feet.

~~producing~~
Well was hole.
dry

May 11, 1937
Date

Approved Bradley Oil Co
By L. C. Howell Owner 01/05/2024

NOTE: All bottom formations must be noted as indicated above and all key-rocks and oil and gas sands must be recorded under their proper geological names in the district as well as any local names commonly used in the district for such strata.



COMPLETION DATA SHEET

NO. 5

FORMATION RECORD

Bradley Oil

Williamstown, Va.

Cyrus Fugh

Depth	Formation	Color	Texture	Notes
0	water	soft	red/white	Shelly
200	soft	white	slate	
300	soft	red	red rock	
400	soft	white	slate	
500	soft	black	shale	
600	soft	white	slate	
680	soft	white	sand	
700	soft	red	slate & red rock	
715	soft	white	sand	
828	soft	black	shale	
850	soft	white	sand	
873	soft	white	sand	

General amount

REV. 11, 1987

01/05/2024



B-3

WEST VIRGINIA DEPARTMENT OF MINES
OIL AND GAS DIVISION

WELL RECORD

Permit No. W00#58

Oil or Gas Well Dry hole
(Kind)

Company Bradley Oil Co.
 Address Williamstown, W. Va.
 Farm Cyrus Pugh Estate Acres 60
 Location (waters) Big Run Oil
 Well No. 1 Elev. 643
 District Williams County Wood
 The surface of tract is owned in fee by Cyrus Pugh Est.
 Address Williamstown, W. Va.
 Mineral rights are owned by Cyrus Pugh Heirs
 Address Williamstown, W. Va.
 Drilling commenced April 10, 1937
 Drilling completed May 11, 1937
 Date shot -- Depth of shot --
 Open Flow /10ths Water in -- Inch
 /10ths Merc. in -- Inch
 Volume -- Cu. Ft.
 Rock Pressure lbs -- hrs.
 Oil -- bbls., 1st 24 hrs.
 Fresh water usual amt. feet 50 feet
 Salt water -- feet -- feet

Casing and Tubing	Used in Drilling	Left in Well	Packers
Size			
16			Kind of Packer
13			
10			Size of
6 5/8	<u>200</u>		Depth set
5 3/16	<u>590</u>		
3			Perf. top
2			Perf. bottom
Liners Used			Perf. top
			Perf. bottom

CASING CEMENTED - SIZE -- No. FT. -- Date --
 COAL WAS ENCOUNTERED AT -- FEET -- INCHES
FEET INCHES FEET INCHES
FEET INCHES FEET INCHES

Formation	Color	Hard or Soft	Top	Bottom	Oil Gas or Water	Depth Found	Remarks
Shally	red&white	soft	0	200	water 200' - 9 1/4" 590' - 6 5/8"	50'	
Slate	white	soft	200	500			
red rock	red	soft	500	600			
slate	white	soft	600	660			
shale	black	soft	660	685			
slate	white	soft	685	700			
sand	white	soft	700	715			
slate & red rock	white red	soft	715	828			
sand	white	soft	828	850			
shale	black	soft	850	860			
sand	white	soft	860	873			



01/05/2024

(Title)

By

J. E. Powell

APPROVED

Bradley Oil Co.

Owner

Date

19

WELL RECORD

Formation	Color	Hard or Soft	Top	Bottom	Oil, Gas or Water	Depth Found	Remarks
sand	white	soft	880	878			
shale	black	soft	860	860			
sand	white	soft	838	838			
red rock	red	soft	718	828			
slate & white	white	soft	700	818			
sand	white	soft	700	718			
slate	white	soft	680	700			
slate	white	soft	660	680			
red rock	red	soft	580	660			
slate	white	soft	500	580			
slate	white	soft	480	500			
slate	white	soft	460	480			
slate	white	soft	440	460			
slate	white	soft	420	440			
slate	white	soft	400	420			
slate	white	soft	380	400			
slate	white	soft	360	380			
slate	white	soft	340	360			
slate	white	soft	320	340			
slate	white	soft	300	320			
slate	white	soft	280	300			
slate	white	soft	260	280			
slate	white	soft	240	260			
slate	white	soft	220	240			
slate	white	soft	200	220			
slate	white	soft	180	200			
slate	white	soft	160	180			
slate	white	soft	140	160			
slate	white	soft	120	140			
slate	white	soft	100	120			
slate	white	soft	80	100			
slate	white	soft	60	80			
slate	white	soft	40	60			
slate	white	soft	20	40			
slate	white	soft	0	20			

01/05/2024

B-8

Woo-58-8

FORM G-9

NOTICE OF INTENTION TO PLUG AND ABANDON WELL

(REQUIRED BY SECTION 9, ARTICLE 4, CHAPTER 22 OF THE CODE)

WEST VIRGINIA DEPARTMENT OF MINES

OIL AND GAS DIVISION

TO THE DEPARTMENT OF MINES,
Charleston, W. Va.

None
COAL OPERATOR OR COAL OWNER

Bradley Oil Co.
NAME OF WELL OPERATOR

ADDRESS

Williamstown, W. Va.
COMPLETE ADDRESS

COAL OPERATOR OR COAL OWNER

May 17, 1937
WELL TO BE ABANDONED

ADDRESS

Williams District

Cyrus Pugh Estate Heirs
LEASE OR PROPERTY OWNER

Wood County

Williamstown, W. Va.
ADDRESS

Well No. 1

Cyrus Pugh Farm

Gentlemen:—

The undersigned well operator is about to abandon the above described well and will commence the work of plugging and abandoning said well on the 24 day of May, 1937, (which date shall not be less than five days after the day on which this notice so mailed is received, or in due course should be received by the Department of Mines).


This notice is given you in order that your respective representatives may be present at the plugging and filling of said well. You are further notified that whether you are represented or not represented the undersigned will proceed on that date, or shortly thereafter, to plug and fill said well in the manner required by Section 10, Article 4, Chapter 22 of the Code and given in detail on the reverse side of this notice, in "Work Order."

This notice is being mailed by registered mail to each of you at the above addresses on the above date.

Very truly yours,

Bradley Oil Co
By L. L. Rowell Well Operator.

NOTE: Upon the abandonment of all wells drilled prior to June 1, 1929, a plat prepared by a competent engineer showing the district and county in which the tract of land is located, the name and acreage, the names of the owners of adjacent tracts, and the location of the about to be abandoned well, determined by survey, and the courses and distances of such well from two permanent points or landmarks on said tract, shall be submitted with this notice.



(Over)

Woo 58-P

PROPOSED MANNER OF PLUGGING AND FILLING WELL

(REQUIRED BY RULES AND REGULATIONS)

WEST VIRGINIA DEPARTMENT OF MINES

OIL AND GAS DIVISION

WORK ORDER

Well to be plugged and filled as follows:

WORK ORDER ARRANGED BY THE DEPARTMENT OF MINES:

Total depth 873'

Fill with red clay from 873 - 600' - 10' below 6-5/8" casing

Wood plug 600 - 597'

Cement 597 - 592'

PULL 6-5/8" casing and

Fill with red clay to 215' - 15' below 8-1/4" casing

Wood plug 215 - 212'

Cement 212 - 202' - sealing hole

PULL 8-1/4" casing and

Fill with red clay to the surface

Erect marker such as is described in Rule 18, 1931 Regulations.

To the Department of Mines,
Coal Owner or Operator,
Lease or Property Owner.

Gentlemen:

This "work order" is submitted for your approval and concurrence and unless notified of your disapproval or non-concurrence, the undersigned will proceed with the plugging and filling of said well in the above described manner on the date stated in the notice of intention to plug and abandon the said well on opposite side of this sheet.

Very truly yours,

.....
Well Operator.

No objections have been filed by the coal owner or coal operator, or any available adjacent lease or property owners or interposed by the Department of Mines to the manner herein described for the plugging and filling of the well above mentioned. Therefore, the same is hereby approved this.....20th.....day

of.....May....., 1937.....

DEPARTMENT OF MINES
Oil and Gas Division

COPY TO INSPECT OR KENT.

By:

01/05/2024

NOTE: This "work order" must be filed in duplicate, one copy for the files of the Department of Mines and the other to be approved or corrected and returned to the well operator as his authority for plugging said well.


Williamstown, W. Va.
May 17, 1937

Department of Mines
Charleston, West Virginia

Dear Sir:

We are notifying the joining property
owners of our intention to abandon the
the said well on May 24, 1937.

Yours very truly,



October 14, 1938

Bradley Oil Company
Care of L. C. Rowell
Williamstown, W. Va.

Gentlemen:

Please send affidavit of plugging for Well
No. 1 on the Cyrus Pugh Farm, Williams District, Wood
County, our File No. Woo-58-P.

Blanks are enclosed and we would appreciate
an immediate reply.

Very truly yours,

Secretary
OIL AND GAS DIVISION

MG/ar
enc-3

01/05/2024

