

NOTICE OF PROPOSED LOCATION OF OIL AND GAS WELL  
(REQUIRED BY SECTION 2, CHAPTER 86, ACTS 1929)  
WEST VIRGINIA DEPARTMENT OF MINES  
OIL AND GAS SECTION

To THE DEPARTMENT OF MINES,  
Charleston, W. Va.

.....  
COAL OPERATOR OR COAL OWNER

.....  
ADDRESS

.....  
COAL OPERATOR OR COAL OWNER

.....  
ADDRESS

.....  
OWNER OF MINERAL RIGHTS

.....  
ADDRESS

.....  
NAME OF WELL OPERATOR

.....  
COMPLETE ADDRESS

..... 1936  
PROPOSED LOCATION

..... District

..... County

Well No. 1 39° 25'  
81° 25'

..... Farm

Frank Kendall  
Rfd. #1 - Parkersburg, W. Va.

Selden Athey & Co.  
Williamstown Rt. 1, W. Va.  
August 11  
Williams  
Wood  
Frank Kendall

45 acs

GENTLEMEN:

The undersigned well operator is entitled to drill upon the above named farm or tract of land for oil and gas, having fee title thereto, (or as the case may be) under grant or lease dated May 1 1936, made by Frank Kendall, to Selden Athey, and recorded on the.....day of....., in the office of the County Clerk for said County in

Book....., page.....

The enclosed plat was prepared by a competent engineer and shows the proposed location of a well to be drilled for oil and gas by the undersigned well operator on the farm and in the Magisterial District and County above named, determined by survey and courses and distances from two permanent points, or land marks.

The undersigned well operator is informed and believes there are no coal operators operating beds of coal beneath said farm or tract of land on which said well is located, or within 500 feet of the boundaries of the same, who have mapped their workings and filed their maps as required by law, excepting the coal operators or coal owners (if any) above named as addressees.

The above named coal operators or coal owners (if any) are notified that any objections they may desire to make to such proposed location, or which they are required to make by Section 3 of said Act, if the drilling of a well at said proposed location will cause a dangerous condition in or about their respective coal mines, must be received by, or filed with the Department of Mines within ten\* days from the receipt of a copy of this notice and accompanying plat by said Department. Said coal operators are further notified that forms for use in making such objections will be furnished to them by the Department of Mines promptly on request and that all such objections must set forth as definitely as is reasonably possible the ground or grounds on which such objections are based and indicate the direction and distance the proposed location should be moved to overcome same.

(The next paragraph is to be completed only in Department's copy.)

Copies of this notice and the enclosed plat were mailed by registered mail, or delivered to the above named coal operators or coal owners at their above shown respective address.....day.... before, or on the same day with the mailing or delivery of this copy to the Department of Mines at Charleston, West Virginia.

Very truly yours,

Selden Athey  
WELL OPERATOR

Address of Well Operator }

RFD 1  
STREET  
Williamstown  
CITY OR TOWN  
W. Va.  
STATE

01/05/2024

\*Section 3 . . . . . If no such objections be filed, or be found by the department of mines, within said period of ten days from the receipt of said notice and plat by the department of mines, to said proposed location, the department shall forthwith issue to the well operator a drilling permit reciting the filing of such plat, that no objections have been made by the coal operators to the location, or found thereto by the department, and that the same is approved and the well operator authorized to proceed to drill at said location.

A-10



STATE OF WEST VIRGINIA  
DEPARTMENT OF MINES  
CHARLESTON

N. P. RHINEHART  
CHIEF

August 18, 1936

Selden Athey & Company  
RFD #1  
Williamstown, W. Va.

Gentlemen:


Please send us the address of the owner of  
the royalty on Frank Kendall Farm, Williams District,  
Wood County on which you propose to drill Well No. 1

Your prompt reply will be appreciated.

Very truly yours,

*M. E. Griffith*  
OIL AND GAS DIVISION.

MG/g



Department of Mines

Gentlemen

Frank Kendall is the owner of the (1/8)  
royalty on his farm. His address is

Parkersburg Wood Co W. Va  
R. F. D. - 1

Selden Athey & Co.

01/05/2024



A-11

August 24, 1936

Mr. Frank Kendall  
RFD #1  
Parkersburg, West Virginia

Dear Sir:

A notice of a proposed location of oil or gas Well No. 1 on the Frank Kendall Farm, Williams District, Wood County, has been received from the Selden Athey and Company, Williamstown, West Virginia. A copy of the notice and location plat should have been mailed you by the well operator.

If you have any objections to the proposed location, please file same not later than September 3, 1936.

Very truly yours,

OIL AND GAS DIVISION.

MG/g

01/05/2024

A-12

September 4, 1936

Selden Athey & Company  
RFD #1  
Williamstown, W. Va.

Gentlemen:

Permit Woo-50 to drill Well No. 1 on the Frank Kendall Farm, Williams District, Wood County, is enclosed.

Please see that the drillers keep a correct and complete log of the well, giving depths at which water, and gas or oil are found and make a report to this department as soon as the well is completed.

Very truly yours,

OIL AND GAS DIVISION.

MG:g  
encl

copy to Inspector Wood  
lat 39d-25'  
long 81d-25'

01/05/2024

B-1

WEST VIRGINIA DEPARTMENT OF MINES

OIL AND GAS DIVISION

PRELIMINARY DATA SHEET NO. 1

File No. W00-50

Well No. 1

Selden Athey & Co Company of Williamstown  
West Virginia on the Frank Kendall Farm  
containing 45 acres. Location \_\_\_\_\_

Williams District, in Wood County, West Virginia

The surface of the above tract is owned in fee by Frank Kendall  
of Parkersburg, W. Va. R.F. W #7 address, and the mineral rights are owned by  
Same of \_\_\_\_\_

The oil and gas privileges are held under lease by the above named company, and this well is drilled under permit  
No. W00-50 issued by the West Virginia Department of Mines, Oil and Gas Division  
September 4 1936.

Elevation of surface at top of well, 757.5 Spirit Barometric.

The number of feet of the different sized casings used in the well.

\_\_\_\_\_ feet \_\_\_\_\_ size. Wood conductor.

100 feet 8" size, csg. 700 feet 6" sized csg.

\_\_\_\_\_ feet \_\_\_\_\_ size, csg. \_\_\_\_\_ feet \_\_\_\_\_ sized csg.

\_\_\_\_\_ feet \_\_\_\_\_ size, csg. \_\_\_\_\_ feet \_\_\_\_\_ sized csg.

\_\_\_\_\_ packer of \_\_\_\_\_ size, set at \_\_\_\_\_

\_\_\_\_\_ packer of \_\_\_\_\_ size, set at \_\_\_\_\_

\_\_\_\_\_, in casing perforated at \_\_\_\_\_ feet to \_\_\_\_\_ feet.

\_\_\_\_\_, in casing perforated at \_\_\_\_\_ feet to \_\_\_\_\_ feet.

Coal was encountered at no feet, thickness \_\_\_\_\_ inches, and at \_\_\_\_\_

feet; thickness \_\_\_\_\_ inches; and at \_\_\_\_\_ feet; thickness \_\_\_\_\_ inches.

Liners were used as follows: (Give details) none

November 20, 1936 Date.

Approved Selden Athey & Co, Owner. 01/05/2024

By Selden Athey  
(TITLE)



11-21-39

7-11

Woo-50

OIL OR GAS WELL Henry Hale

COMPLETION DATA SHEET  
NO. 2  
FORMATION RECORD

Selden Athey & Co. Company

Williamstown Address

WELL NO. 1 FARM Frank Kendall

Name	Color	Character	Oil, Gas or Water	Top	Bottom	Thickness	Total Depth	Remarks
Red Rock	Red			0	200	200		100' - 8 1/4"
Slate	White			200	400	200		
broken & selly	white			400	620	220		
Big Red	Red			620	700	80		
Red Rock + slate	Red + white			700	835	135	835	700' - 6 7/8"

11-21-36

shot  
Well was not shot at no feet; well was shot at \_\_\_\_\_ feet.

Salt  
Fresh water at no feet; salt  
fresh water at \_\_\_\_\_ feet.


producing  
Well was \_\_\_\_\_ hole.  
dry

November 20, 1936  
Date

Approved Selden Athey & Co.  
Owner

01/05/2024

NOTE: All bottom formations must be noted as indicated above and all key-rocks and oil and gas sands must be recorded under their proper geological names in the district as well as any local names commonly used in the district for such strata.



B-8

2

Woo-50-B

FORM G-9

# NOTICE OF INTENTION TO PLUG AND ABANDON WELL

(REQUIRED BY SECTION 9, ARTICLE 4, CHAPTER 22 OF THE CODE)

## WEST VIRGINIA DEPARTMENT OF MINES

### OIL AND GAS DIVISION

To THE DEPARTMENT OF MINES,  
Charleston, W. Va.

None  
COAL OPERATOR OR COAL OWNER

Seldon Athey & Company  
NAME OF WELL OPERATOR

ADDRESS

Williamstown, W. Va.  
COMPLETE ADDRESS

None  
COAL OPERATOR OR COAL OWNER

November 20, 1936  
WELL TO BE ABANDONED

ADDRESS

Williams District

Frank Kendall  
LEASE OR PROPERTY OWNER

Wood County

Parkersburg, W. Va. P.O. #7  
ADDRESS

Well No. 1

Frank Kendall Farm

Gentlemen:—

The undersigned well operator is about to abandon the above described well and will commence the work of plugging and abandoning said well on the 26 day of November, 1936, (which date shall not be less than five days after the day on which this notice so mailed is received, or in due course should be received by the Department of Mines).

This notice is given you in order that your respective representatives may be present at the plugging and filling of said well. You are further notified that whether you are represented or not represented the undersigned will proceed on that date, or shortly thereafter, to plug and fill said well in the manner required by Section 10, Article 4, Chapter 22 of the Code and given in detail on the reverse side of this notice, in "Work Order."

This notice is being mailed by registered mail to each of you at the above addresses on the above date.


Very truly yours,

Seldon Athey & Co.  
Well Operator.

NOTE: Upon the abandonment of all wells drilled prior to June 1, 1929, a plat prepared by a competent engineer, showing the district and county in which the tract of land is located, the name and acreage of the names of the owners of adjacent tracts, and the location of the about to be abandoned well, determined by survey, and the courses and distances of such well from two permanent points or landmarks on said tract, shall be submitted with this notice.

01/05/2024

(Over)



Woo-50-P



B-9

PROPOSED MANNER OF PLUGGING AND FILLING WELL

(REQUIRED BY RULES AND REGULATIONS)

WEST VIRGINIA DEPARTMENT OF MINES

OIL AND GAS DIVISION

WORK ORDER

Well to be plugged and filled as follows:

Bottom 835'.

835' to 715' - red clay.

715' to 705' - cement. Pull 700' - 6-5/8" casing.

705' to 680' - red clay.

680' to 677' - wood plug.

Bridge 130'.

130' to 115' - red clay.

115' to 105' - cement. Pull 8 1/4" casing - set at 100'.

105' to surface - red clay.

Erect marker - rule 18.

To the Department of Mines,  
Coal Owner or Operator,  
Lease or Property Owner.

Gentlemen:

This "work order" is submitted for your approval and concurrence and unless notified of your disapproval or non-concurrence, the undersigned will proceed with the plugging and filling of said well in the above described manner on the date stated in the notice of intention to plug and abandon the said well on opposite side of this sheet.

Very truly yours,

Seldon Athey & Co.

Well Operator.

No objections have been filed by the coal owner or coal operator, or any available adjacent lease or property owners or interposed by the Department of Mines to the manner herein described for the plugging and filling of the well above mentioned. Therefore, the same is hereby approved this.....day

of....., 193.....

DEPARTMENT OF MINES  
Oil and Gas Division

01/05/2024

By: .....

NOTE: This "work order" must be filed in duplicate, one copy for the files of the Department of Mines and the other to be approved or corrected and returned to the well operator as his authority for plugging said well.

E-6


No 20

1936

Williamstown  
W Va

Gentleman:-

Dear Sirs: I am mailing you  
blanks for permit to plug  
the well I have just finished  
I would be very glad if you  
would send it as soon as you  
can as I would like to move  
to another job as soon as  
I can. I am notifying the  
adjoining land owners that  
I am going to plug the well



Thanking you in advance  
Very Truly Yours

Selden Athey & Co

