

A-1

NOTICE OF PROPOSED LOCATION OF OIL AND GAS WELL
(REQUIRED BY SECTION 2, CHAPTER 86, ACTS 1929)
WEST VIRGINIA DEPARTMENT OF MINES
OIL AND GAS SECTION

To THE DEPARTMENT OF MINES,
Charleston, W. Va.

O. J. Vaner (owner)
COAL OPERATOR OR COAL OWNER

B. L. Bunge
NAME OF WELL OPERATOR

Williamstown
ADDRESS

Box 3302 Parkersburg W. Va
COMPLETE ADDRESS

COAL OPERATOR OR COAL OWNER

Aug. 20 1935
PROPOSED LOCATION

ADDRESS

Williams District

COAL OPERATOR OR COAL OWNER

Wood County

ADDRESS

Well No. *2*

O. J. Vaner Farm

GENTLEMEN:

The undersigned well operator is entitled to drill upon the above named farm or tract of land for oil and gas, having fee title thereto, (or as the case may be) under grant or lease dated.....

Apr 6 1935, made by *O. J. Vaner*, to

B. L. Bunge, and recorded on the..... day

of *not of record*, in the office of the County Clerk for said County in

Book....., page.....

The enclosed plat was prepared by a competent engineer and shows the proposed location of a well to be drilled for oil and gas by the undersigned well operator on the farm and in the Magisterial District and County above named, determined by survey and courses and distances from two permanent points, or land marks.

The undersigned well operator is informed and believes there are no coal operators operating beds of coal beneath said farm or tract of land on which said well is located, or within 500 feet of the boundaries of the same, who have mapped their workings and filed their maps as required by law, excepting the coal operators or coal owners (if any) above named as addressees.

The above named coal operators or coal owners (if any) are notified that any objections they may desire to make to such proposed location, or which they are required to make by Section 3 of said Act, if the drilling of a well at said proposed location will cause a dangerous condition in or about their respective coal mines, must be received by, or filed with the Department of Mines within ten* days from the receipt of a copy of this notice and accompanying plat by said Department. Said coal operators are further notified that forms for use in making such objections will be furnished to them by the Department of Mines promptly on request and that all such objections must set forth as definitely as is reasonably possible the ground or grounds on which such objections are based and indicate the direction and distance the proposed location should be moved to overcome same.

(The next paragraph is to be completed only in Department's copy.)

Copies of this notice and the enclosed plat were mailed by registered mail, or delivered to the above

named coal operators or coal owners at their above shown respective address..... day.... before, or on the same day with the mailing or delivery of this copy to the Department of Mines at Charleston, West Virginia.

Very truly yours,

B. L. Bunge
WELL OPERATOR

Address of Well Operator }

Box 3302
STREET

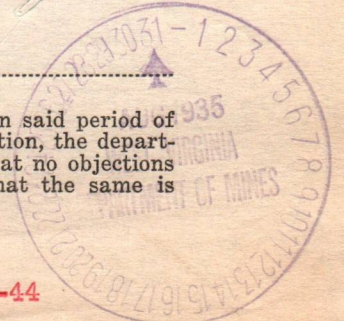
Parkersburg
CITY OR TOWN

01/05/2024

STATE

*Section 3 If no such objections be filed, or be found by the department of mines, within said period of ten days from the receipt of said notice and plat by the department of mines, to said proposed location, the department shall forthwith issue to the well operator a drilling permit reciting the filing of such plat, that no objections have been made by the coal operators to the location, or found thereto by the department, and that the same is approved and the well operator authorized to proceed to drill at said location.

44



A 9

August 31, 1935

Mr. O. J. Varner
Williamstown, W. Va.

Dear Sir:

A notice of a proposed location of oil or gas well No. 2 on the O. J. Varner Farm, Williams District, Wood County, has been received from B. L. Burge, Parkersburg, West Virginia. A copy of this notice with an attached map should have been mailed you by the well operator.

If you have any objections to make to the proposed location that come under our jurisdiction, please file same not later than September 10, 1935.

Very truly yours,

Chief of Department of Mines.

NPR:g

01/05/2024

August 21, 1938

Mr. J. J. ...
Williamsport, N. Va.

Dear Sir:

A notice of a proposed location of a well on
the well No. 2 on the O. J. Warner farm, Williams County,
North Carolina, has been received from the U. S. Bureau of Reclamation,
Washington, D. C. A copy of this notice with an attached map
should have been mailed you by the well operator.

If you have any objections to this
proposed location that come under our jurisdiction, please
file same not later than September 10, 1938.

Very truly yours,

Chief of Department of Mines

W.H.P.

A-10

September 10, 1935

Mr. B. L. Burge
P. O. Box 3302
Parkersburg, W. Va.

Dear Sir:

Permit to drill Well No. 2 on the O. J.
Vanner Farm, Williams District, Wood County, is enclosed.

Just as soon as the well is completed,
please fill out the enclosed blanks and return to this
office.

Very truly yours,

Chief of Department of Mines.

NPR:g

encl

01/05/2024

A-11

December 9, 1935

Mr. B. L. Burge
Parkersburg, W. Va.

Dear Sir:

Please send us data sheets No. 1
and 2 for your Well No. 2 on the O. J.
Varner Farm, Williams District, Wood
County. Our File WOOD-44.

State where oil or gas or both were
found--also fresh and salt water.

May we have this information by re-
turn mail? Blanks are enclosed.

Very truly yours,

NPR/AS

Chief of Department of Mines

01/05/2024

A-12

April
Tenth
1936

Mr. B. L. Burge,
P. O. Box 3302,
Parkersburg, W. Va.

Dear Sir:-

Please send us data sheets No. 1 and
2 for your Well No. 2 on the O. J. Varner Farm,
Williams District, Wood County. Our File Woc-44.

State where oil or gas, or both, were
found, also fresh and salt water.

May we have this information by return
mail?

Very truly yours,

OIL AND GAS DIVISION

MG/p

01/05/2024

B-1

WEST VIRGINIA DEPARTMENT OF MINES

OIL AND GAS DIVISION

PRELIMINARY DATA SHEET NO. 1

File No. W00-44

Well No. 2

B L Burge Company of Parkesburg Wva
Box 3302 on the O J Varner Farm
containing 15 acres. Location Wood Co. Williams Dist.

District, in _____ County, West Virginia

The surface of the above tract is owned in fee by O. J. Varner
of Williamstown Wva P#1 address, and the mineral rights are owned by
same of same

The oil and gas privileges are held under lease by the above named company, and this well is drilled under permit
No. W00-44 issued by the West Virginia Department of Mines, Oil and Gas Division
Sept 10 195.

Elevation of surface at top of well, _____ Spirit Barometric.

The number of feet of the different sized casings used in the well.

10 feet 13/16 inch size. Wood conductor.
200 feet 8 in size, csg. 880 feet 6 5/8 in sized csg.
feet size, csg. feet sized csg.
feet size, csg. feet sized csg.

none packer of _____ size, set at _____
packer of _____ size, set at _____
none, in casing perforated at _____ feet to _____ feet.
in casing perforated at _____ feet to _____ feet.

Coal was encountered at none feet, thick ness _____ inches, and at _____
feet; thickness _____ inches; and at _____ feet; thickness _____ inches.

Liners were used as follows: (Give details) none



Date. _____
Approved B. L. Burge 01/05/2024, Owner.
By _____ (TITLE)

B-2

W00-44

B. L. Bunge Company
Car 3302 Parkersburg, W. Va. Address
Well No. 2 W00-44

COMPLETION DATA SHEET
No. 2
FORMATION RECORD

Name	Color	Character	Oil, Gas or Water	Top	Bottom	Thickness	Total Depth	Remarks
1st Cow Run	white	soft sand	Oil & Water	913'	925'	12'	925'	

Well was not shot at feet; well was shot at feet.

Salt water at 923 feet; salt water at feet; fresh water at feet.

producing hole.
Well was

Approved B. L. Bunge Owner 01/05/2024

NOTE: All bottom formations must be noted as indicated above and all key-rocks and oil and gas sands must be recorded under their proper geological names in the district as well as any local names commonly used in the district for such strata.



B-8

44-81

FORM G-9

NOTICE OF INTENTION TO PLUG AND ABANDON WELL

(REQUIRED BY SECTION 9, ARTICLE 4, CHAPTER 22 OF THE CODE)

WEST VIRGINIA DEPARTMENT OF MINES

OIL AND GAS DIVISION

To THE DEPARTMENT OF MINES,
Charleston, W. Va.

COAL OPERATOR OR COAL OWNER
ADDRESS

COAL OPERATOR OR COAL OWNER
ADDRESS

LEASE OR PROPERTY OWNER
ADDRESS

B. L. Burge
NAME OF WELL OPERATOR
Box 3302
Parkersburg, W. Va.
COMPLETE ADDRESS
5-10 1937

WELL TO BE ABANDONED
Williams District
Wood County

Well No. 2
O. J. Varner Farm

Gentlemen:—

The undersigned well operator is about to abandon the above described well and will commence the work of plugging and abandoning said well on the 25th day of May, 1937, (which date shall not be less than five days after the day on which this notice so mailed is received, or in due course should be received by the Department of Mines).

This notice is given you in order that your respective representatives may be present at the plugging and filling of said well. You are further notified that whether you are represented or not represented the undersigned will proceed on that date, or shortly thereafter, to plug and fill said well in the manner required by Section 10, Article 4, Chapter 22 of the Code and given in detail on the reverse side of this notice, in "Work Order."

This notice is being mailed by registered mail to each of you at the above addresses on the above date.

Very truly yours,

B. L. Burge
Well Operator.

NOTE: Upon the abandonment of all wells drilled prior to June 1, 1929, a plat prepared by a competent engineer, showing the district and county in which the tract of land is located, the name and acreage of same, the names of the owners of adjacent tracts, and the location of the about to be abandoned well, determined by survey, and the courses and distances of such well from two permanent points or landmarks on said tract, shall be submitted with this notice.

(Over)



Woo-44-81

01/05/2024

B-9

PROPOSED MANNER OF PLUGGING AND FILLING WELL

(REQUIRED BY RULES AND REGULATIONS)

WEST VIRGINIA DEPARTMENT OF MINES

OIL AND GAS DIVISION

WORK ORDER

Well to be plugged and filled as follows:

- Red Clay 936 to 893 - 20' above Cow Run
- Wood plug 893 to 890
- Pure Cement 890 to 880
- Remove 880 ft. 6 5/8" Casing
- Red Clay 880 to surface

To 210' - wood plug 207 - 1 sack of cement.

Cut off wood conductor flush with surface and pour concrete marker with pc. of pipe imbedded and projecting more than 30" above surface. Plugging date and well number to be engraved on concrete marker.

All to be done in a workmanlike manner.

Well No. _____

County _____

District _____

Coal Owner or Operator _____

Lease or Property Owner _____

Address _____

City _____

State _____

The undersigned well operator is about to abandon the above described well and will commence the work of plugging and abandoning said well on the _____ day of _____, 19____ (which date shall not be less than five days after the day on which this notice is mailed or in the course should be received by the Department of Mines).

To the Department of Mines,
Coal Owner or Operator,
Lease or Property Owner.

Gentlemen:

This "work order" is submitted for your approval and concurrence and unless notified of your disapproval or non-concurrence, the undersigned will proceed with the plugging and filling of said well in the above described manner on the date stated in the notice of intention to plug and abandon the said well on opposite side of this sheet.

Very truly yours,

B. L. Burge

Well Operator.

No objections have been filed by the coal owner or coal operator, or any available adjacent lease or property owners or interposed by the Department of Mines to the manner herein described for the plugging and filling of the well above mentioned. Therefore, the same is hereby approved this _____ day

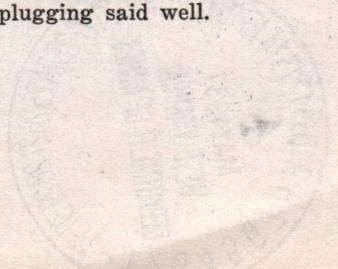
of _____, 193_____

DEPARTMENT OF MINES
Oil and Gas Division

01/05/2024

By: _____

NOTE: This "work order" must be filed in duplicate, one copy for the files of the Department of Mines and the other to be approved or corrected and returned to the well operator as his authority for plugging said well.



E-6

May 12, 1937

Mr. B. L. Burge
P. O. Box 3302
Parkersburg, W. Va.

Dear Sir:

We are unable to approve your work order for Well No. 2 on the O. J. Varner Farm, Williams District, Wood County as there is no record of the well on file and none was sent with your application to plug.

May we have this information by return mail?

Very truly yours,

Secretary
OIL AND GAS DIVISION.

MG:g
encl

01/05/2024

E-7

October 14, 1938

Mr. B. L. Burge
Box 3302
Parkersburg, W. Va.

Dear Sir:

Please send affidavits of plugging for Well Nos. 1 and 2 on the O. J. Vance Farm, Williams District, Wood County, our File Nos. Woo-38-P and 44-P.

Blanks are enclosed and we would appreciate an immediate reply.

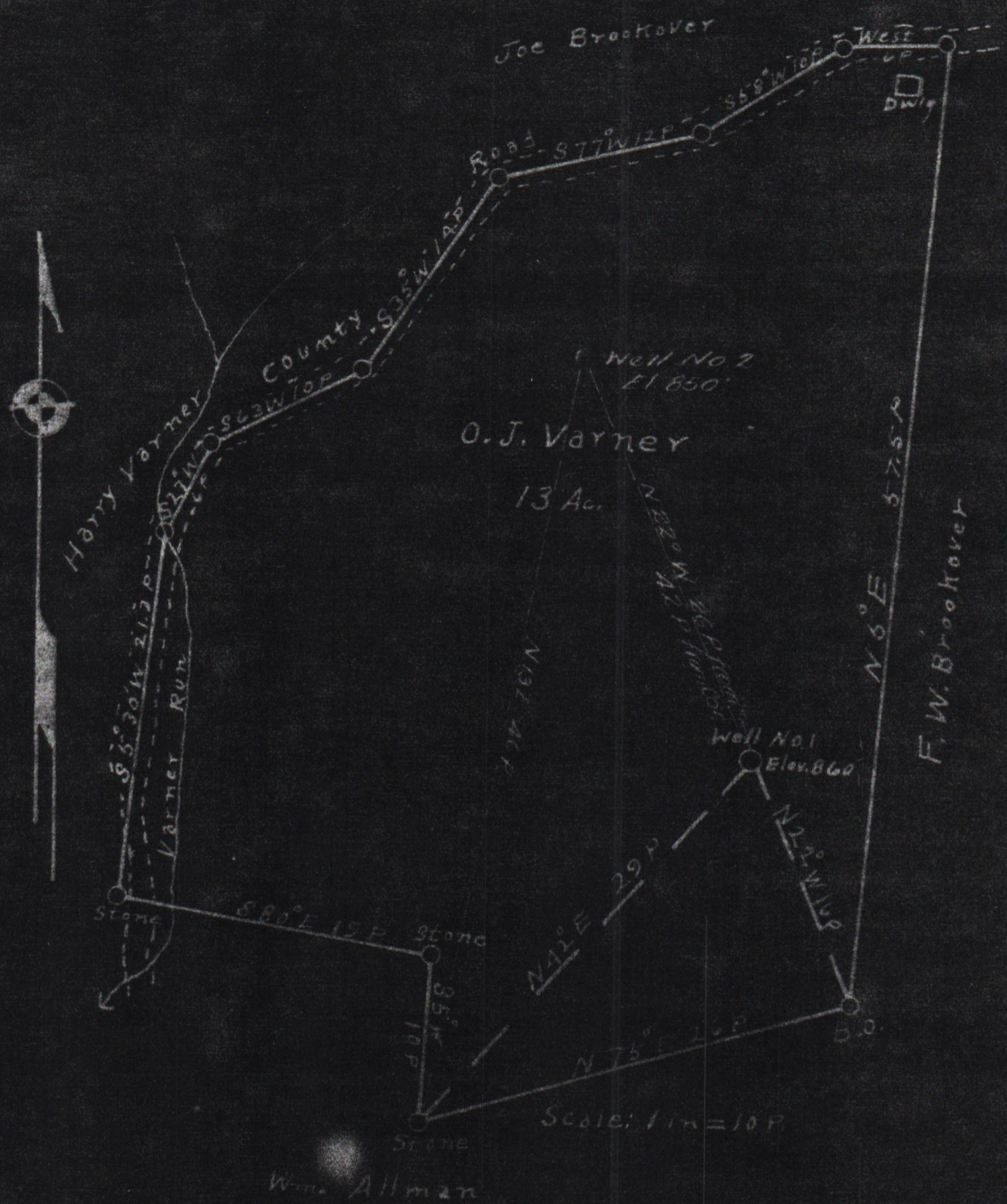
Very truly yours,

Secretary
OIL AND GAS DIVISION

MG/ar
enc-6

01/05/2024

Map of the proposed location of Well No. 1 on the F. J. Varner Farm, consisting of 13 acres, located in Williams District, Wood County, West Virginia.



W00-44

I, the undersigned, hereby certify that the above is a true and correct copy of the original map and plan on file in the office of the Register of Deeds, Wood County, West Virginia, and that the same is a true and correct copy of the original map and plan on file in the office of the Register of Deeds, Wood County, West Virginia.

Robert Anderson

This map was filed for record in the office of the Register of Deeds, Wood County, West Virginia, on the 10th day of May, 1910.

01/05/2024

J. C. Anderson

This map was filed for record in the office of the Register of Deeds, Wood County, West Virginia, on the 10th day of May, 1910.