

NOTICE OF PROPOSED LOCATION OF OIL AND GAS WELL
(REQUIRED BY SECTION 2, CHAPTER 86, ACTS 1929)
WEST VIRGINIA DEPARTMENT OF MINES
OIL AND GAS SECTION

To THE DEPARTMENT OF MINES,
Charleston, W. Va.

NONE

COAL OPERATOR OR COAL OWNER

W. M. Schroeder

NAME OF WELL OPERATOR

1715-23rd Street,
Parkersburg, West Virginia

COMPLETE ADDRESS

ADDRESS

NONE

COAL OPERATOR OR COAL OWNER

June 15, 1935

PROPOSED LOCATION

ADDRESS

Walker District

NONE

COAL OPERATOR OR COAL OWNER

Wood County

ADDRESS

Well No. Five (5)

J. R. McCracken Farm

GENTLEMEN:

The undersigned well operator is entitled to drill upon the above named farm or tract of land for leasehold oil and gas, having the title thereto, (or as the case may be) under grant or lease dated 10th day of June, 1935, made by Cora A. Metz, Susie A. Perry, et als., to William M. Schroeder, and recorded on the day of June, 1935, in the office of the County Clerk for said County in

Book, page

The enclosed plat was prepared by a competent engineer and shows the proposed location of a well to be drilled for oil and gas by the undersigned well operator on the farm and in the Magisterial District and County above named, determined by survey and courses and distances from two permanent points, or land marks.

The undersigned well operator is informed and believes there are no coal operators operating beds of coal beneath said farm or tract of land on which said well is located, or within 500 feet of the boundaries of the same, who have mapped their workings and filed their maps as required by law, excepting the coal operators or coal owners (if any) above named as addressees.

The above named coal operators or coal owners (if any) are notified that any objections they may desire to make to such proposed location, or which they are required to make by Section 3 of said Act, if the drilling of a well at said proposed location will cause a dangerous condition in or about their respective coal mines, must be received by, or filed with the Department of Mines within ten* days from the receipt of a copy of this notice and accompanying plat by said Department. Said coal operators are further notified that forms for use in making such objections will be furnished to them by the Department of Mines promptly on request and that all such objections must set forth as definitely as is reasonably possible the ground or grounds on which such objections are based and indicate the direction and distance the proposed location should be moved to overcome same.

(The next paragraph is to be completed only in Department's copy.)

Copies of this notice and the enclosed plat were mailed by registered mail, or delivered to the above

named coal operators or coal owners at their above shown respective address day before, or on the same day with the mailing or delivery of this copy to the Department of Mines at Charleston, West Virginia.

Very truly yours,

W. M. Schroeder

WELL OPERATOR

Address of Well Operator

1715 Twenty-third St.,

STREET

Parkersburg, West Virginia

CITY OR TOWN

STATE

*Section 3 If no such objections be filed, or be found by the department of mines, within said period of ten days from the receipt of said notice and plat by the department of mines, to said proposed location, the department shall forthwith issue to the well operator a drilling permit reciting the filing of such plat, that no objections have been made by the coal operators to the location, or found thereto by the department, and that the same is approved and the well operator authorized to proceed to drill at said location.

JUN 16 1935

39

01/05/2024

WEST VIRGINIA DEPARTMENT OF MINES
OFFICE OF PROPOSED LOCATION OF OIL AND GAS WELLS

To The Department of Mines
Charleston, W. Va.

W. M. Schroeder

NONE

1713-23rd Street,
Parkersburg, West Virginia

COAL OPERATOR OR COAL OWNER

June 15, 1935

NONE

PROPOSED LOCATION

COAL OPERATOR OR COAL OWNER

Market

ADDRESS

County

Wood

NONE

COAL OPERATOR OR COAL OWNER

Well No. Five (5)

ADDRESS

Part

J. R. McCracken

COMMENTARY

The undersigned well operator is pleased to advise that the above named land or tract of land has

Leasehold

been leased to the undersigned for a term of years, to-wit: ten (10) years, commencing on the first day of

June 1, 1935.

June, 1935.

W. M. Schroeder

A. Perry, et als.

and recorded on the

William M. Schroeder

in the office of the County Clerk for and County of

June, 1935

The undersigned well operator is pleased to advise that the above named land or tract of land has been leased to the undersigned for a term of years, to-wit: ten (10) years, commencing on the first day of June 1, 1935.

The undersigned well operator is pleased to advise that the above named land or tract of land has been leased to the undersigned for a term of years, to-wit: ten (10) years, commencing on the first day of June 1, 1935.

The undersigned well operator is pleased to advise that the above named land or tract of land has been leased to the undersigned for a term of years, to-wit: ten (10) years, commencing on the first day of June 1, 1935.

The undersigned well operator is pleased to advise that the above named land or tract of land has been leased to the undersigned for a term of years, to-wit: ten (10) years, commencing on the first day of June 1, 1935.

The undersigned well operator is pleased to advise that the above named land or tract of land has been leased to the undersigned for a term of years, to-wit: ten (10) years, commencing on the first day of June 1, 1935.

The undersigned well operator is pleased to advise that the above named land or tract of land has been leased to the undersigned for a term of years, to-wit: ten (10) years, commencing on the first day of June 1, 1935.

Very truly yours

1713 Twenty-third St.

Address of Well Operator

Parkersburg, West Virginia

01/05/2024

The undersigned well operator is pleased to advise that the above named land or tract of land has been leased to the undersigned for a term of years, to-wit: ten (10) years, commencing on the first day of June 1, 1935.

JUN 15 1935

A-9

June 17, 1935

Mr. W. M. Schroeder
1715 - 23d Street
Parkersburg, W. Va.

Dear Sir:

Please send us the address of the owner of the mineral rights of the J. R. McCracken Farm on which you propose to drill Well No. 5.

Your prompt reply will avoid undue delay in issuing the permit to drill.

Very truly yours,

Chief of Department of Mines.

NPR:g

01/05/2024

A-10
SCHROEDER BROTHERS

OIL AND GAS PROPERTIES
101 WESTINGHOUSE BLDG.
PITTSBURGH, PA.

June 20, 1935.

Mr. N. P. Rhinehart,
Department of Mines,
Charleston, West Va.

Dear Sir:-

6-21-35
Your letter of June 17th addressed to my son Mr. Wm. M. Schroeder, 1715 - 23rd Street, Parkersburg, West Va. I am the owner of the mineral right of the J. R. McCracken farm on which we propose to drill well number 5.

The business is operated under the name of the Schroeder Brothers Oil and Gas Properties, Parkersburg, West Va.

Thanking you for your promptness in issuing a permit to Mr. Wm. M. Schroeder, 1715 - 23rd Street, Parkersburg, West Va. to drill this well, I beg to remain

Yours very respectfully,

GEORGE SCHROEDER

George Schroeder

George Schroeder/s

Wm. W. Schrodeder
1715 West Virginia
Pittsburgh, Pa.

Wm. W. Schrodeder
1715 West Virginia
Pittsburgh, Pa.

SCHROEDER BROTHERS

DRUG AND GAS PROPERTIES
1715 WEST VIRGINIA ST.
PITTSBURGH, PA.

June 20, 1933.

Mr. W. B. Rindhart,
Department of Mines,
Washington, D.C.

Your letter of the 15th is received to
Mr. W. B. Rindhart, D.M.S. - 1715 West
Virginia St., Pittsburgh, Pa. I am the owner of the mineral
rights of the W. B. Rindhart claim on which we propose
to drill well number 1.

The business is operated under the name
of the Schrodeder Brothers Oil and Gas Properties,
Pittsburgh, West Va.

I am thanking you for your assistance in
securing a permit to W. B. Schrodeder, 1715 West
Virginia St., Pittsburgh, West Va. to drill this well, I beg
to remain

Yours very respectfully,

Wm. W. Schrodeder

Wm. W. Schrodeder

A-11

June 27, 1935

Mr. W. M. Schroeder
1715 - 23d Street
Parkersburg, W. Va.

Dear Sir:

Permit to drill well No. 5 on the J. R. McCracken Farm, Walker District, Wood County, is enclosed. No objections have been filed in the ten days subsequent to the receipt of your application.

Just as soon as the well is completed, please fill out the enclosed blanks and return to this office.

Very truly yours,

Chief of Department of Mines.

NPR:g

encl

01/05/2024

B-1

Woo-39

WEST VIRGINIA DEPARTMENT OF MINES

OIL AND GAS DIVISION

PRELIMINARY DATA SHEET NO. 1

File No. _____ Well No. 5
Schroeder Bros Oil & Gas Co. Company of 1715-23th. st.
Parkersburg W. Va on the J. R. Mc Cracken Farm
containing 60 acres. Location Walker & Union
District, in Wood County, West Virginia

The surface of the above tract is owned in fee by J. R. Mc Cracken
of Murphy Town W. Va. address, and the mineral rights are owned by
Schroeder Bros. of Parkersburg W. Va.

The oil and gas privileges are held under lease by the above named company, and this well is drilled under permit
No. Wood 39 issued by the West Virginia Department of Mines, Oil and Gas Division
June 27 1935.

Elevation of surface at top of well, _____ Spirit Barometric.

The number of feet of the different sized casings used in the well.

10 feet 13" size. Wood conductor.
242 feet 10" size, csg. 1200 feet 8" sized csg.
1943 feet 6 1/2" size, csg. _____ feet _____ sized csg.
_____ feet _____ size, csg. _____ feet _____ sized csg.

None packer of _____ size, set at _____
None packer of _____ size, set at _____
None, in casing perforated at _____ feet to _____ feet.
None, in casing perforated at _____ feet to _____ feet.

Coal was encountered at None feet, thickness _____ inches, and at _____
feet; thickness _____ inches; and at _____ feet; thickness _____ inches.

Liners were used as follows: (Give details) None

Date. _____
Approved H. M. Schroeder 01/05/2024, Owner.
By Schroeder Bros Oil & Gas Properties
(TITLE)

N00-39

Schroeder Bros. Oil & Gas Co. Company

Parkersburg W. Va. Address

Well No. 5

Woo

COMPLETION DATA SHEET
No. 2
FORMATION RECORD

Name	Color	Character	Oil, Gas or Water	Top	Bottom	Thickness	Total Depth	Remarks
Second Cow Run	Gray		Mud	1200	1220	20		242' - 10"
Infus	"		Water	1770	1942	172		1200' - 8 1/4"
Berea	"		Dry	2317-6	2328-6	6		1943' 6 1/2"
Drilled to							2329	

~~shot~~
Well was not shot at feet; well was ~~shot~~ at feet.

Salt ~~water~~ 1770 to 1942 salt
Fresh water at feet; fresh water at feet.

~~producing~~
Well was dry hole.

July 27
Date

Approved H.M. Schroeder 01/05/2024
Owner

NOTE: All bottom formations must be noted as indicated above and all key-rocks and oil and gas sands must be recorded under their proper geological names in the district as well as any local names commonly used in the district for such strata.

NOTICE OF INTENTION TO PLUG AND ABANDON WELL

(REQUIRED BY SECTION 9, ARTICLE 4, CHAPTER 22 OF THE CODE)

WEST VIRGINIA DEPARTMENT OF MINES

OIL AND GAS DIVISION

To THE DEPARTMENT OF MINES,
Charleston, W. Va.

W. M. Schroeder

NAME OF WELL OPERATOR

1715-23d Street

Parkersburg, W. Va.

COMPLETE ADDRESS

July 31, 1935

COAL OPERATOR OR COAL OWNER

ADDRESS

COAL OPERATOR OR COAL OWNER

WELL TO BE ABANDONED

Walker District

ADDRESS

Wood County

LEASE OR PROPERTY OWNER

Well No. 5

ADDRESS

J. R. McCracken Farm

Gentlemen:—

The undersigned well operator is about to abandon the above described well and will commence the

work of plugging and abandoning said well on the 6th day of August, 1935, (which date shall not be less than five days after the day on which this notice so mailed is received, or in due course should be received by the Department of Mines).

This notice is given you in order that your respective representatives may be present at the plugging and filling of said well. You are further notified that whether you are represented or not represented the undersigned will proceed on that date, or shortly thereafter, to plug and fill said well in the manner required by Section 10, Article 4, Chapter 22 of the Code and given in detail on the reverse side of this notice, in "Work Order."

This notice is being mailed by registered mail to each of you at the above addresses on the above date.

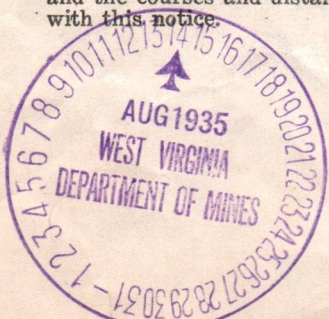
Very truly yours,

W. M. Schroeder
L. C. McClure

Well Operator.

NOTE: Upon the abandonment of all wells drilled prior to June 1, 1929, a plat prepared by a competent engineer, showing the district and county in which the tract of land is located, the name and acreage of said tract, names of the owners of adjacent tracts, and the location of the about to be abandoned well, determined by survey, and the courses and distances of such well from two permanent points or landmarks on said tract, shall be submitted with this notice.

(Over)



01/05/2024

B-9
PROPOSED MANNER OF PLUGGING AND FILLING WELL

(REQUIRED BY RULES AND REGULATIONS)

**WEST VIRGINIA DEPARTMENT OF MINES
OIL AND GAS DIVISION
WORK ORDER**

Well to be plugged and filled as follows:

WORK ORDER SUPPLIED BY THE DEPARTMENT OF MINES:

Fill the hole from the bottom 2329' with clay to 2297' - 20' above the Berea
Drive wood plug from 2297' to 2294'
Cement from 2294' to 2284' sealing the Berea Sand.

SET A PERMANENT BRIDGE AT 1972' - 30' below the Big Injun Sand.
Fill with clay from 1972' to 1953'
Drive wood plug from 1953' to 1950'
Cement from 1950' to 1943'

PULL 6-1/2" casing and
Fill with clay from 1943' to 1750' - 20' above the Big Injun Sand.
Cement from 1750' to 1740' sealing the Big Injun Sand.

SET A PERMANENT BRIDGE AT 1230' - 30' below the 8-1/4" casing
Fill with clay from 1230' to 1203'
Drive wood plug from 1203' to 1200'
PULL 8-1/4" casing set at 1200' and
Fill with clay to 1180'

SET A PERMANENT BRIDGE AT 272' - 30' below the 10" casing
Fill with clay from 272' to 252'
Drive wood plug from 252' to 249'
PULL 10" casing and
Fill with clay to the surface

Erect a marker such as is described in Rule 18, 1931 Regulations.

All be done in a workman-like manner.

To the Department of Mines,
Coal Owner or Operator,
Lease or Property Owner.

Gentlemen:

This "work order" is submitted for your approval and concurrence and unless notified of your disapproval or non-concurrence, the undersigned will proceed with the plugging and filling of said well in the above described manner on the date stated in the notice of intention to plug and abandon the said well on opposite side of this sheet.

Very truly yours,

H. M. Schroeder

Well Operator.

No objections have been filed by the coal owner or coal operator, or any available adjacent lease or property owners or interposed by the Department of Mines to the manner herein described for the plugging and filling of the well above mentioned. Therefore, the same is hereby approved this 31st day


of July 31st, 1935

DEPARTMENT OF MINES
Oil and Gas Division

By: *J. F. Kent*

01/05/2024

NOTE: This "work order" must be filed in duplicate, one copy for the files of the Department of Mines and the other to be approved or corrected and returned to the well operator as his authority for plugging said well.



AFFIDAVIT IN TRIPLICATE TO TIME AND MANNER OF PLUGGING AND FILLING WELL

(REQUIRED BY SECTION 9, ARTICLE 4, CHAPTER 22 OF THE CODE)

**WEST VIRGINIA DEPARTMENT OF MINES
OIL AND GAS DIVISION**

..... COAL OPERATOR OR OWNER NAME OF WELL OPERATOR
..... ADDRESS COMPLETE ADDRESS
..... COAL OPERATOR OR OWNER WELL AND LOCATION
..... ADDRESS Walker District
..... COAL OPERATOR OR OWNER Wood County
..... ADDRESS	Well No. 5
 J. R. McCracken Farm

AFFIDAVIT TO BE MADE IN TRIPLICATE, ONE COPY TO BE MAILED BY REGISTERED MAIL TO THE DEPARTMENT, ONE COPY TO BE RETAINED BY THE WELL OPERATOR AND THE THIRD COPY (AND EXTRA COPIES IF REQUIRED) TO BE MAILED TO EACH COAL OPERATOR ABOVE NAMED AT THEIR RESPECTIVE ADDRESSES.

AFFIDAVIT

STATE OF WEST VIRGINIA, }
COUNTY OF Wood } SS:

W. F. Grow and L. E. McClure

being first duly sworn according to law depose and say that they are experienced in the work of plugging

and filling oil and gas wells and were employed by W. M. Schroeder, well operator, and participated in the work of plugging and filling the above well, that said work was commenced on the

1st day of August, 1935, and that the well was plugged and filled in the following manner:

Manner in which sand was plugged:

Filled the hole from the bottom 2329' with clay to 2297'-above the Berea
Drove wood plug from 2297' to 2294'
Cement from 2294' to 2284' sealing the Berea Sand.

SET A PERMANENT BRIDGE AT 1972' - 30' below the Big Injun Sand.
Filled with clay from 1972' to 1953'
Drove wood plug from 1953' to 1950'
Cemented from 1950' to 1943'

Manner in which coal was plugged:

Pulled 6-1/2" casing and filled with clay from 1943' to 1750' -20' above the Big Injun Sand. Cemented from 1750' to 1740' sealing the Big Injun Sand

SET A PERMANENT BRIDGE AT 1330' - 30' below the 8-1/4" casing, Filled with clay from 1230' to 1203' Drove wood plug from 1203' to 1200'
Pulled 8-1/4" casing set at 1200' and Filled with clay to 1180'

SET A PERMANENT BRIDGE AT 272' - 30' below the 10" casing, Filled with clay from 272' to 252' Drove wood plug from 252' to 249'
Pulled 10" casing and filled with clay to the surface
Erected a marker such as is described in Rule 18, 1931, Regulations.
All have been done in a workman-like manner.

(THE ABOVE DESCRIPTIONS MUST BE IN DETAIL AND IN ACCORDANCE WITH THE PROVISIONS OF SECTION 10, ARTICLE 4, CHAPTER 22 OF THE CODE)

and that the work of plugging and filling said well was completed on the 6th day of August,

1935.

And further deponents saith not.

W. F. Grow
L. E. McClure
01/05/2024

Sworn to and subscribed before me this 20th day of September, 1935.

My Commission expires:

December, 12th 1939.



Notary Public.



WEST VIRGINIA DEPARTMENT OF MINES
OIL AND GAS DIVISION
AFFIDAVIT IN TRIPLICATE TO TIME AND MANNER OF
PLUGGING AND FILLING WELL

W. S. BOSTON

WELL OPERATOR

WELL OPERATOR OR OWNER

1718 20th Street, Charleston, W. Va.

ADDRESS

1718 20th Street, Charleston, W. Va.

WELL LOCATION

1718 20th Street, Charleston, W. Va.

WELL NO.

1718 20th Street, Charleston, W. Va.

DATE

1718 20th Street, Charleston, W. Va.

DATE

1718 20th Street, Charleston, W. Va.

AFFIDAVIT

STATE OF WEST VIRGINIA

County of _____


I, _____, do hereby certify that the above named well was plugged and filled in the following manner:

and filling oil and gas wells and was engaged by _____ well operator and participated in the work of plugging and filling the above well. This work was commenced on the _____ day of _____, 19____.

and that the work of plugging and filling and well was completed on the _____ day of _____, 19____.

and further testaments sufficient.

Witness my hand and the seal of the Department of Mines, Oil and Gas Division, at Charleston, West Virginia, this _____ day of _____, 19____.



E-6

August 15, 1935

Mr. W. M. Schroeder
1715-23d Street
Parkersburg, W. Va.

Dear Sir:

We are in receipt of the Work Order we issued to you July 31 for Well No. 5, J. R. McCracken Farm, Walker District, Wood County. There was no letter attached and we do not understand why this was returned.

If it is intended for an affidavit, it will be necessary to fill out the enclosed affidavit blanks have them signed by two experienced men who participated in the work of abandonment and attested to before a Notary.


Very truly yours,

Chief of Department of Mines.

NPR:g

encl

01/05/2024



August 11, 1935

Mr. J. W. ...
1712-1714 Street
Pittsburgh, Pa.

Dear Sir:

We are in receipt of the work order we issued to you July 31 for the ...
District, Wood ... there are no labels attached and we do not understand why this was returned.

It is intended for an ...
necessary to fill out the enclosed affidavit blanks have been filled by two experienced men who participated in the work of abandonment and attached to before a notary.

Very truly yours,

Chief of Department of Mines

Yours
Sincerely

9-17

September 20, 1935

Mr. W. M. Schroeder
1715 - 23d Street
Parkersburg, W. Va.

Dear Sir:

We have not yet received the affidavit
for your Well No. 5 on the J. R. McCracken Farm, Walker
District, Wood County.

May we have this information as soon as
possible?

Very truly yours,

Chief of Department of Mines.

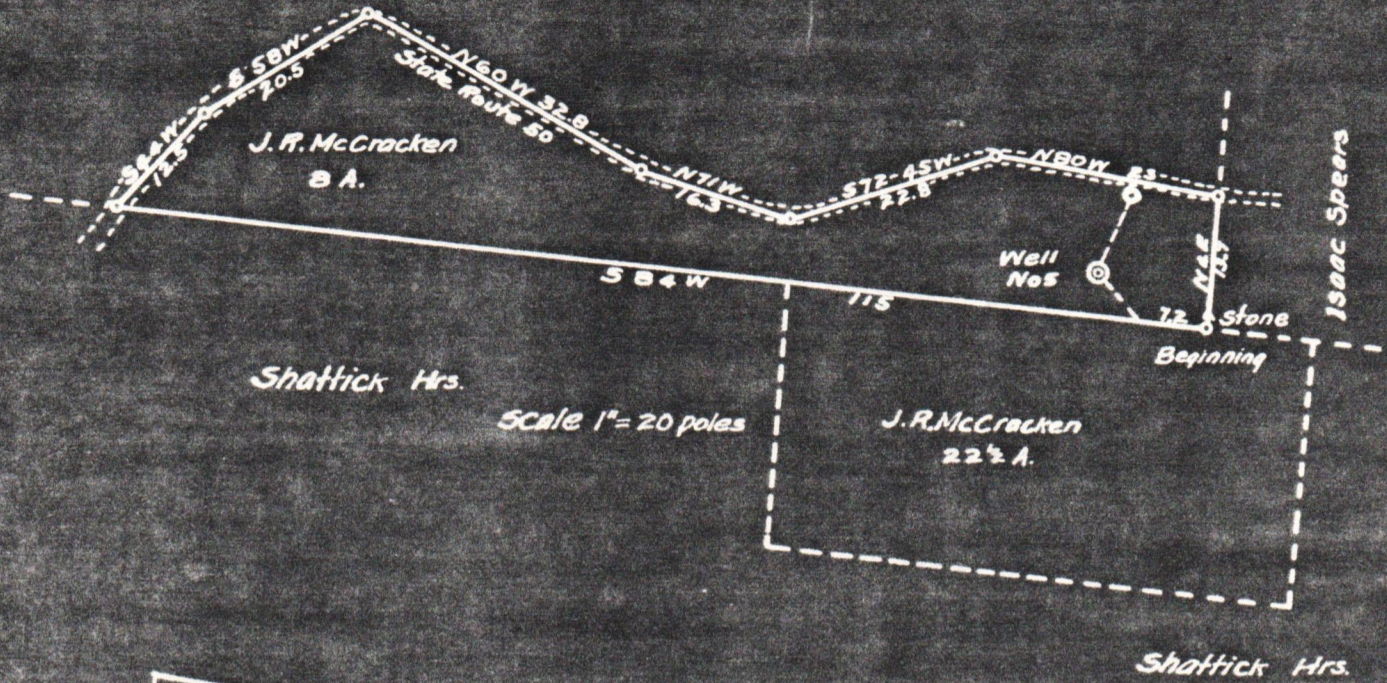
NPR:g

encl

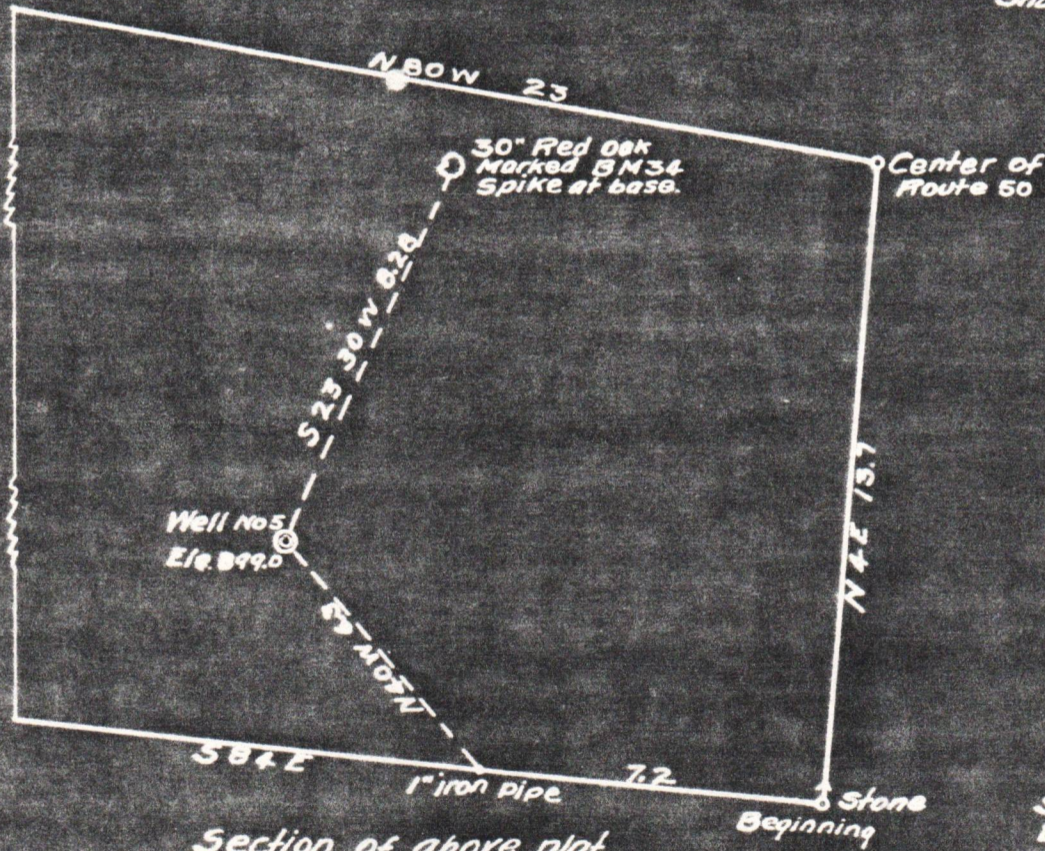
01/05/2024

Plot of the proposed Location of Well No. 5 of the Schroeder Bros. Oil and Gas Properties of Pittsburgh, Pa. on the J. R. McCracken, Consisting of 8 acres. Located in Walker Dist. Wood County.

W.M. Pratt Hrs.



Scale 1" = 20 poles



Section of above plat
Showing Well Location
Scale 1" = 4 poles

Scale as shown
Distance in poles

Woo-39

Engineer's Certificate

I, the undersigned, hereby certify that this map is correct and shows all the information to the best of my knowledge and belief, required by the oil and gas section of the Mining Laws of West Virginia.

D.W. Shock
Engineer

01/05/2024

Acknowledged before me a Notary Public of Ritchie County, West Virginia this 10 day June 1935.

My Commission Expires 4-20-37.

Oliver S. Wilson