

NOTICE OF PROPOSED LOCATION OF OIL AND GAS WELL

(REQUIRED BY SECTION 2, CHAPTER 86, ACTS 1929)

WEST VIRGINIA DEPARTMENT OF MINES

OIL AND GAS SECTION

To THE DEPARTMENT OF MINES,
Charleston, W. Va.

R.S. McPeek

COAL OPERATOR OR COAL OWNER

R.B. Roberts

NAME OF WELL OPERATOR

Kanawha Station, W. Va.

ADDRESS

Cairo, W. Va.

COMPLETE ADDRESS

Dec. 28, 1932

PROPOSED LOCATION

Walker District

Wood County

Well No. 1

R.S. McPeek Farm

GENTLEMEN:

The undersigned well operator is entitled to drill upon the above named farm or tract of land for oil and gas, having fee title thereto, (or as the case may be) under grant or lease dated October

26, 1932

, made by R.S. McPeek, to

R.B. Roberts

, and recorded on the 29 day

of October, 1932, in the office of the County Clerk for said County in

Book 207, page 373

The enclosed plat was prepared by a competent engineer and shows the proposed location of a well to be drilled for oil and gas by the undersigned well operator on the farm and in the Magisterial District and County above named, determined by survey and courses and distances from two permanent points, or land marks.

The undersigned well operator is informed and believes there are no coal operators operating beds of coal beneath said farm or tract of land on which said well is located, or within 500 feet of the boundaries of the same, who have mapped their workings and filed their maps as required by law, excepting the coal operators or coal owners (if any) above named as addressees.

The above named coal operators or coal owners (if any) are notified that any objections they may desire to make to such proposed location, or which they are required to make by Section 3 of said Act, if the drilling of a well at said proposed location will cause a dangerous condition in or about their respective coal mines, must be received by, or filed with the Department of Mines within ten* days from the receipt of a copy of this notice and accompanying plat by said Department. Said coal operators are further notified that forms for use in making such objections will be furnished to them by the Department of Mines promptly on request and that all such objections must set forth as definitely as is reasonably possible the ground or grounds on which such objections are based and indicate the direction and distance the proposed location should be moved to overcome same.

(The next paragraph is to be completed only in Department's copy.)


Copies of this notice and the enclosed plat were mailed by registered mail, or delivered to the above

named coal operators or coal owners at their above shown respective address.....day.... before, or on the same day with the mailing or delivery of this copy to the Department of Mines at Charleston, West Virginia.

Very truly yours,

R.B. Roberts

WELL OPERATOR



Address of Well Operator }

STREET

Cairo 01/05/2024

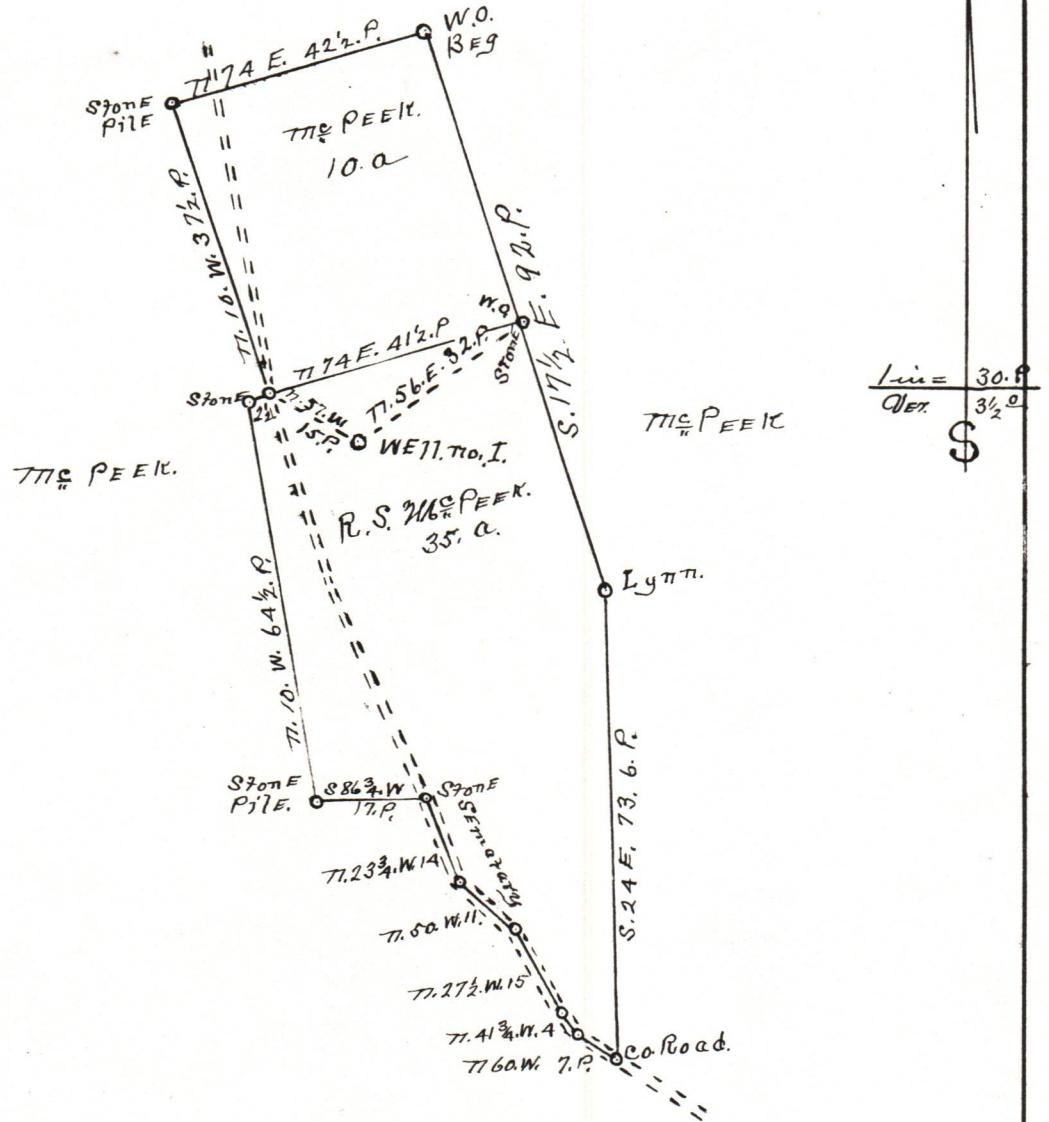
CITY OR TOWN

W. Va.

STATE

*Section 3 If no such objections be filed, or be found by the department of mines, within said period of ten days from the receipt of said notice and plat by the department of mines, to said proposed location, the department shall forthwith issue to the well operator a drilling permit reciting the filing of such plat, that no objections have been made by the coal operators to the location, or found thereto by the department, and that the same is approved and the well operator authorized to proceed to drill at said location.

Plat, of the preposed location of Well No I, of R.B. Roberts of Cairo, W. Va. on the R.S. McPeck Farm, consisting of 35 Acres, located in Walker District, Wood Co, W. Va., on the waters of Stillwell Creek.



I, the undersign hereby certify that this Map is correct, and shows all the information to the best of my knowledge and belief, required by the oil and gas section of the Mining laws of West Va.

D. G. McLaughlin
Engineer.

Acknowledged before me a Notary Public for Ritchie County this 28th day of December, 1932.

Beatrice M. Ritter
Notary Public.

My commission expires on the 9th day of March 1937.

01/05/2024

200-19

A-9

January 5, 1933

Mr. R. S. McPeek
Kanawha Station, W. Va.

Dear Sir:

A notice of a proposed location of oil or gas well No. 1 on the R. S. McPeek Farm, Walker District, Wood County has been received from R. B. Roberts, Cairo, West Virginia. A copy of this notice with an attached map should have been mailed you by the well operator.

If, from the location of the above proposed well, it is apparent that your interests are not properly protected, you should file your objection on or before January 15, 1933.

Very truly yours,

Chief of Department of Mines.

RML:G

01/05/2024

A-10

Jan. 14. — 1933

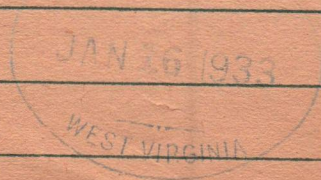
Kanawha Sta.
W. Va.


Department of Mines.

In regard to a lease given
by R. S. McLeek and others
to R. B. Roberts of Cairo
W. Va. for oil and gas. This lease
is satisfactory to all parties
concerned.

R. S. McLeek.
Kanawha Sta.
W. Va.

OK
2/2/33





A-11

January 16, 1933

Mr. R. B. Roberts
Cairo, W. Va.

Dear Sir:

Your notice of proposed well location No. 1 on the R. S. McPeck Farm was received in this office January 4, 1933.

No objections have been filed in the ten-day period subsequent to our receipt of your notice. Drilling permit is hereby issued and found enclosed.

Very truly yours,

Chief of Department of Mines.

RML:G

encl

01/05/2024

A12

July 31, 1933

Mr. R. B. Roberts
Cairo
West Virginia

Dear Sir:

In checking up our files, we note that data sheets have not been filed on your well #1, in Walker District, Wood County, on the R. S. Mc Peek Farm, file #W00-19.

This is required by Rule #9 of the Rules and Regulations and no record of drilling is complete until such data is properly made out and filed.

Please attend to this matter promptly as your data sheets are due to be filed as soon as the drilling is completed.

Very truly yours,

Chief of Department of Mines

NPR/hem

01/05/2024

B-1



STATE OF WEST VIRGINIA
DEPARTMENT OF MINES
OIL AND GAS DIVISION

Quadrangle Marietta

Permit No. W06-19

WELL RECORD

Oil or Gas Well Oil
(KIND)

Company Clyde McPeck
Address R # 1 Davisville, W. Va.
Farm R S McPeck Acres 39
Location (waters) Stillwell Creek
Well No. 1 Elev. 775'
District Walker County Wood
The surface of tract is owned in fee by R S McPeck Heirs
Address _____
Mineral rights are owned by Clyde McPeck
R #1 Davisville Address W. Va
Drilling commenced Dec. 1932
Drilling completed Feb. 1933
Date Shot Feb 1933 From 2205' To 2212'
With 1st. 20 ct. 2nd. 100 ct.
Open Flow /10ths Water in _____ Inch
/10ths Merc. in _____ Inch
Volume _____ Cu. Ft.
Rock Pressure _____ lbs. _____ hrs.
Oil _____ bbls., 1st 24 hrs.
WELL ACIDIZED No
WELL FRACTURED No

Casing and Tubing	Used in Drilling	Left in Well	Packers
Size			Kind of Packer <u>None</u>
16			
13			
10	<u>20'</u>	<u>20'</u>	Size of _____
8 1/4	<u>200'</u>	<u>None</u>	
6 5/8	<u>1080'</u>	<u>280'</u>	Depth set _____
5 3/16	<u>1865'</u>	<u>1865'</u>	
3			Perf. top _____
2	<u>2210'</u>	<u>2210'</u>	Perf. bottom _____
Liners Used	<u>None</u>		Perf. top _____
			Perf. bottom _____

CASING CEMENTED None SIZE _____ No. Ft. _____ Date _____

COAL WAS ENCOUNTERED AT No Coal FEET _____ INCHES _____
FEET _____ INCHES FEET _____ INCHES
FEET _____ INCHES FEET _____ INCHES

RESULT AFTER TREATMENT _____

ROCK PRESSURE AFTER TREATMENT _____

Fresh Water _____ Feet Salt Water _____ Feet

Formation	Color	Hard or Soft	Top	Bottom	Oil, Gas or Water	Depth	Remarks
<p>NOTE; Map of location and formation record on file with Department of Mines. The only record I have is of the casing and Berea Sand. <u>March - 1933 ?</u></p>							
<p>01/05/2024</p>							

STATE OF WEST VIRGINIA
DEPARTMENT OF MINES
OIL AND GAS DIVISION

- Rotary
- Spudder
- Cable Tools
- Storage

INSPECTOR'S WELL REPORT

Permit No. _____

Oil or Gas Well _____
(KIND)

	CASING AND TUBING	USED IN DRILLING	LEFT IN WELL	PACKERS
Company _____	Size			Kind of Packer _____
Address _____	16			
Farm _____	13			
Well No. _____	10			Size of _____
District _____ County _____	8 1/4			
Drilling commenced _____	6 5/8			Depth set _____
Drilling completed _____ Total depth _____	5 3/16			
Date shot _____ Depth of shot _____	3			Perf. top _____
Initial open flow _____ /10ths Water in _____ Inch	2			Perf. bottom _____
Open flow after tubing _____ /10ths Merc. in _____ Inch	Liners Used			Perf. top _____
Volume _____ Cu. Ft.				Perf. bottom _____
Rock pressure _____ lbs. _____ hrs.	CASING CEMENTED _____ SIZE _____ No. FT. _____ Date _____			
Oil _____ bbls., 1st 24 hrs.	NAME OF SERVICE COMPANY _____			
Fresh water _____ feet _____ feet	COAL WAS ENCOUNTERED AT _____ FEET _____ INCHES			
Salt water _____ feet _____ feet	_____ FEET _____ INCHES _____ FEET _____ INCHES			
	_____ FEET _____ INCHES _____ FEET _____ INCHES			

Drillers' Names _____

Remarks: _____

DATE _____

DISTRICT WELL INSPECTOR _____

01/05/2024

**STATE OF WEST VIRGINIA
DEPARTMENT OF MINES
OIL AND GAS DIVISION**

- Rotary
- Spudder
- Cable Tools
- Storage

INSPECTOR'S WELL REPORT

Permit No. _____

Oil or Gas Well _____
(KIND)

	CASING AND TUBING	USED IN DRILLING	LEFT IN WELL	PACKERS
Company _____	Size			
Address _____	16			Kind of Packer _____
Farm _____	13			
Well No. _____	10			Size of _____
District _____ County _____	8 1/4			
Drilling commenced _____	6 5/8			Depth set _____
Drilling completed _____ Total depth _____	5 3/16			
Date shot _____ Depth of shot _____	3			Perf. top _____
Initial open flow _____ /10ths Water in _____ Inch	2			Perf. bottom _____
Open flow after tubing _____ /10ths Merc. in _____ Inch	Liners Used			Perf. top _____
Volume _____ Cu. Ft.				Perf. bottom _____
Rock pressure _____ lbs. _____ hrs.	CASING CEMENTED _____ SIZE _____ No. FT. _____ Date _____			
Oil _____ bbls., 1st 24 hrs.	NAME OF SERVICE COMPANY _____			
Fresh water _____ feet _____ feet	COAL WAS ENCOUNTERED AT _____ FEET _____ INCHES			
Salt water _____ feet _____ feet	_____ FEET _____ INCHES _____ FEET _____ INCHES			
	_____ FEET _____ INCHES _____ FEET _____ INCHES			

Drillers' Names _____

Remarks:

DATE

DISTRICT WELL INSPECTOR

01/05/2024

A-4

STATE OF WEST VIRGINIA
DEPARTMENT OF MINES
OIL AND GAS DIVISION

INSPECTOR'S PLUGGING REPORT

Permit No. W00-1900-P

Well No. 3

COMPANY RUSSELL K. HEATH ADDRESS GLASSPORT, PA.

FARM B.A. COMPTON DISTRICT WILLIAMS COUNTY WOOD

Filling Material Used CEMENT, CLAY, STONE

Liner NONE Location Amount Packer Location

PLUGS USED AND DEPTH PLACED			BRIDGES	CASING AND TUBING		
CEMENT-THICKNESS	WOOD-SIZE	LEAD	CONSTRUCTION-LOCATION	RECOVERED	SIZE	LOST
<u>1180 - 1170</u>						
<u>970 - 965</u>						
<u>880 - 870</u>						
<u>250 - 245</u>						

Drillers' Names C.E. LOUC, FRANKLIN HALL

Remarks: PLUGGING COMPLETED. NO ONE AT SITE.

7-13-65 I hereby certify I visited the above well on this date.
DATE



Arthur Mull
DISTRICT WELL INSPECTOR

01/05/2024

STATE OF WEST VIRGINIA
DEPARTMENT OF MINES
OIL AND GAS DIVISION

Rotary
Spudder
Cable Tools
Storage

INSPECTOR'S WELL REPORT

Permit No. _____

Oil or Gas Well _____
(KIND)

Company _____	CASING AND TUBING	USED IN DRILLING	LEFT IN WELL	PACKERS
Address _____	Size			Kind of Packer _____
Farm _____	16			
Well No. _____	13			Size of _____
District _____ County _____	10			
Drilling commenced _____	8 1/4			Depth set _____
Drilling completed _____ Total depth _____	6 5/8			
Date shot _____ Depth of shot _____	5 3/16			Perf. top _____
Initial open flow _____ /10ths Water in _____ Inch	3			Perf. bottom _____
Open flow after tubing _____ /10ths Merc. in _____ Inch	2			Perf. top _____
Volume _____ Cu. Ft.	Liners Used			Perf. bottom _____
Rock pressure _____ lbs. _____ hrs.				
Oil _____ bbls., 1st 24 hrs.	CASING CEMENTED _____ SIZE _____ No. FT. _____ Date _____			
Fresh water _____ feet _____ feet	NAME OF SERVICE COMPANY _____			
Salt water _____ feet _____ feet	COAL WAS ENCOUNTERED AT _____ FEET _____ INCHES			
	_____ FEET _____ INCHES _____ FEET _____ INCHES			
	_____ FEET _____ INCHES _____ FEET _____ INCHES			

Drillers' Names _____

Remarks:

DATE _____

DISTRICT WELL INSPECTOR

01/05/2024

A-5



State of West Virginia

Department of Mines

Oil and Gas Division

Charleston 5

August 13, 1965

W. F. EGENBROD
DIRECTOR

GURMER WAMOCK
DEPUTY DIRECTOR

Mr. Arthur Null, Inspector
OIL AND GAS DIVISION
Harrisville, West Virginia

In Re: Permit	<u>WOO-19</u>
Company	<u>R. B. Roberts</u>
Farm	<u>R. S. McPeck</u>
Well No.	<u>1</u>
District	<u>Walker</u>
County	<u>Wood</u>

Dear Sir:

Would you please make a final inspection of the well described above.

Thank you.

Yours very truly,

Gurmer Wamock
Deputy Director
OIL AND GAS DIVISION

GW/jc

STATE OF WEST VIRGINIA
DEPARTMENT OF MINES
OIL AND GAS DIVISION

Rotary
Spudder
Cable Tools
Storage

INSPECTOR'S WELL REPORT

Permit No. WOOD-19-P

FINAL

Oil or Gas Well DAY
(KIND)

Company	CASING AND TUBING	USED IN DRILLING	LEFT IN WELL	PACKERS
<u>(CLYDE McPEEK)</u> <u>R.B. ROBERTS</u>	Size			Kind of Packer
Address <u>DAVISVILLE, W.VA.</u>	16			
Farm <u>R.S. McPEEK</u>	13			
Well No. <u>1</u>	10			Size of
District <u>WALKER</u> County <u>WOOD</u>	8 1/4			Depth set
Drilling commenced _____	6 5/8			
Drilling completed _____ Total depth _____	5 3/16			
Date shot _____ Depth of shot _____	3			Perf. top
Initial open flow _____ /10ths Water in _____ Inch	2			Perf. bottom
Open flow after tubing _____ /10ths Merc. in _____ Inch				Perf. top
Volume _____ Cu. Ft.				Perf. bottom
Rock pressure _____ lbs. _____ hrs.	CASING CEMENTED _____ SIZE _____ No. FT. _____ Date _____			
Oil _____ bbls., 1st 24 hrs.	NAME OF SERVICE COMPANY _____			
Fresh water _____ feet _____ feet	COAL WAS ENCOUNTERED AT _____ FEET _____ INCHES			
Salt water _____ feet _____ feet	_____ FEET _____ INCHES _____ FEET _____ INCHES			
	_____ FEET _____ INCHES _____ FEET _____ INCHES			

RETURNED TO WELL OPERATOR AND/OR PRINCIPAL
August 25, 1965

Drillers' Names _____

Remarks: THIS WELL SITE IN GOOD CONDITION FOR RELEASE

8-16-65
DATE

Arthur Mull
DISTRICT WELL INSPECTOR

01/05/2024

B-8



STATE OF WEST VIRGINIA
DEPARTMENT OF MINES
OIL AND GAS DIVISION

NOTICE OF INTENTION TO PLUG AND ABANDON WELL

(REQUIRED BY SECTION 9, ARTICLE 4, CHAPTER 22 OF THE CODE)

TO THE DEPARTMENT OF MINES,
Charleston, W. Va.

<u>No Coal</u> Coal Operator	<u>Clyde McPeck</u> Name of Well Operator
 Address	<u>R #1 Davisville, W. Va. 26142</u> Complete Address
 Coal Owner	 Date
 Address	WELL TO BE ABANDONED <u>Walker</u> District
<u>Clyde McPeck</u> Lease or Property Owner	<u>Wood</u> County
<u>R #1 Davisville W. Va 26142</u> Address	Well No. <u>1</u> <u>R S McPeck</u> Farm

Inspector to be notified Arthur Null City Harrisville W. Va Telephone 643-2522
Inspector to be notified 24 hrs. in advance of starting time.

Gentlemen:—

The undersigned well operator is about to abandon the above described well and will commence


the work of plugging and abandoning said well on the date inspector is notified (which date shall not be less than five days after the day on which this notice so mailed is received, or in due course should be received by the Department of Mines).

This notice is given you in order that your respective representatives may be present at the plugging and filling of said well. You are further notified that whether you are represented or not represented the undersigned will proceed on that date, or shortly thereafter, to plug and fill said well in the manner required by Section 10, Article 4, Chapter 22 of the Code and given in detail on the reverse side of this notice, in "Work Order."

This notice is being mailed by registered mail to each of you at the above addresses on the above date.

Very truly yours,

Clyde McPeck
Well Operator



NOTE: Upon the abandonment of any well drilled prior to June 1, 1929, a plat prepared by a registered engineer, shall be filed with THREE COPIES OF APPLICATION, (OG-9) AND "WORK ORDER" AND TWO COPIES OF THE WELL RECORD, (OG-10). The map must show the district and county in which the tract of land is located, the name and acreage of same, the name or names of the owners and names of adjacent tracts and the location of the well to be abandoned, determined by survey with the courses and distances of such well from two permanent points or landmarks on said tract.

01/05/2024

NOTE: In case plugging is not commenced within four months from the date of permit, same shall expire and be of no further force or effect.

NOTE: PERMIT IS NOT TRANSFERABLE.

Cash
BOND PLUG
Held in trust Treasurer's office

1100-19-P
Permit Number

B-9

PROPOSED MANNER OF PLUGGING AND FILLING WELL

(REQUIRED BY RULES AND REGULATIONS)

WEST VIRGINIA DEPARTMENT OF MINES

OIL AND GAS DIVISION

WORK ORDER

Well to be plugged and filled as follows:

TOTAL DEPTH 2217'

Set bridge at 2180'

2 Sacks cement and cracked stone to 2165'

Red clay to 1890'

2 Sacks cement and cracked stone to 1880'

Pull 5 3/16" Casing if possible as hole is filled

2 Sacks Cement 1420' - 5 ft crushed stone on top of cement.
Set bridge at 1180'

2 Sacks cement and cracked stone to 1160'

Clay and cavings to 970'

2 Sacks cement and cracked stone to 950'

Clay and cavings to 220'

2 Sacks cement and cracked stone to 200'

Clay and cavings to 10' of surface

14' of 6 5/8" Casing set in cement and cracked stone

Well No. Farm name, Owners name and date on top.

If casing is severed place 10 ft cement plug at depth cut and freed.

To the Department of Mines
Coal Owner or Operator,
Lease or Property Owner.

Gentlemen:

This "work order" is submitted for your approval and concurrence and unless notified of your disapproval or non-concurrence, the undersigned will proceed with the plugging and filling of said well in the above described manner on the date inspector is notified after permit is issued.

Very truly yours,

Elyde McPeak
Well Operator

No objections have been filed by the coal owner or coal operator, or any available adjacent lease or property owners or interposed by the Department of Mines to the manner herein described for the plugging and filling of the well above mentioned. Therefore, the same is hereby approved this

15 day of June, 1965.

01/05/2024

DEPARTMENT OF MINES
Oil and Gas Division

By: *Garrison Woodruff*

NOTE: This "work order" shall be filed in triplicate, one copy for the files of the Department of Mines; one to be approved or corrected and returned to the well operator as his authority for plugging said well; and one for the well inspector.

A-D
FORM OG-8

STATE OF WEST VIRGINIA
DEPARTMENT OF MINES
OIL AND GAS DIVISION

AFFIDAVIT OF PLUGGING AND FILLING WELL

AFFIDAVIT SHOULD BE MADE IN TRIPPLICATE, ONE COPY MAILED TO THE DEPARTMENT, ONE COPY TO BE RETAINED BY THE WELL OPERATOR AND THE THIRD COPY (AND EXTRA COPIES IF REQUIRED) SHOULD BE MAILED TO EACH COAL OPERATOR AT THEIR RESPECTIVE ADDRESSES.

<p>No Coal</p> <p>COAL OPERATOR OR OWNER</p> <p>ADDRESS</p> <p>COAL OPERATOR OR OWNER</p> <p>ADDRESS</p> <p>Clyde McPeek</p> <p>LEASE OR PROPERTY OWNER</p> <p>Davisville, R.#1. West, Va. 26142</p> <p>ADDRESS</p>	<p>Clyde McPeek</p> <p>NAME OF WELL OPERATOR</p> <p>Davisville, R.#1. West, Va. 26142</p> <p>COMPLETE ADDRESS</p> <p>Aug. 8 19 65</p> <p>WELL AND LOCATION</p> <p>Walker District</p> <p>Wood County</p> <p>Well No. 1</p> <p>R.S. McPeek Farm</p> <p>Arthur Null</p>
--	--

STATE INSPECTOR SUPERVISING PLUGGING.....


AFFIDAVIT

STATE OF WEST VIRGINIA,
County of **Wood** }
Clyde McPeek } SS:

and *Cleo Kerby*

being first duly sworn according to law depose and say that they are experienced in the work of plugging and filling oil and gas wells and were employed by Clyde McPeek, well operator, and participated in the work of plugging and filling the above well, that said work was commenced on the 24th day of June, 1965, and that the well was plugged and filled in the following manner:

SAND OR ZONE RECORD	FILLING MATERIAL	PLUGS USED	CASING	
			CSG PULLED	CSG LEFT IN
FORMATION	Total depth 2217'	SIZE & KIND		
Berea sand				
Bridge started	at 2180' to 2160' of stone and 2 sacks cement			
	Red clay 2160' to 1885'			
	Cracked stone and 2 sacks cement			
	1885' to 1873'			
	Could not pull 5.3/16 casing and cut at 1687'		1687'	178'
	Bridge at cut and cement and stone 1687' to 1680'			
	Cracked stone and cement as near 1440' as I could get it for 7'			
	Bridge at 1183' to 1158' of cracked stone, cement, and cavings to 940'			
	Bridge at 225' stone and cement to 200'			
COAL SEAMS	Red Clay from 200' to 18' of surface			
(NAME)	1-joint of 6.1/4" casing set from	DESCRIPTION OF MONUMENT		
(NAME)	18' below surface to 2.1/2' above	Aluminum 1/8" plate		
(NAME)	surface, set in concrete inside	installed, with farm name,		
(NAME)	and out.	owners name and date stamped thereon.		



and that the work of plugging and filling said well was completed on the 30th day of July, 1965.
And further deponents saith not.

Clyde McPeek
Cleo Kerby 01/05/2024

Sworn to and subscribed before me this 10 day of August, 1965

Marie E. Clegg
Notary Public.

My commission expires: August 8-1973

Permit No. W.O.O. 19-A

No Coal

Glyde McPeak

Glyde McPeak

Coal

Davisville, W. Va., 26034

R. S. Lopez

Artist Hall

Wood
Glyde McPeak

Glyde McPeak

Total 2217

Notes and

Bridge repaired at 2180' to 2190' of stone and 2' of concrete

Red clay 2180' to 2185'

Cracked stone and 2' of concrete

1887' to 1892'

Concrete not well R.V. is casing and

crack 1887'

Bridge at cut and stone and stone

1887' to 1892'

Cracked stone and cement as near 1880'

as I could see it for 7'

Bridge at 1887' to 1892'

of cracked stone, cement, and

crack to 1890'

Bridge at 2222' stone and cement

to 2201'

Red clay from 2201' to 2207'

surface


1-joint old 1 1/2" casing not good

18' below surface to 2 1/2' above

surface, set in concrete inside

owners name and date

stamped thereon.



July

01/05/2024

Robert McCool

W.C.O.P.A.



STATE OF WEST VIRGINIA
DEPARTMENT OF MINES
CHARLESTON

August 12, 1965

Mr. Clyde McPeek
Route 1
Davisville, West Virginia 26142

Dear Mr. McPeek:

We have received your memoto Mr. Arthur Null, our District Inspector. We are sorry to give you a negative answer, but if the operation is to be covered in accordance to law, separate bonds or cash deposits must be used for each procedure of drilling, fracturing, or plugging wells.

We are going through our usual procedure, and asking Mr. Arther Null to make a final inspection of this well. After we received this, we then request the Treasury Department to release your \$1,000.00 cash deposit covering this well. They inturn have to send it through a procedure to the Auditor's Office where the check is drafted. It is then return to you, the well operator.

In other words every bond or cash deposit can oñly cover the well that is so designated. I hope you can understand this, because of the mesh of bookkeeping it would undertake if we could transfer bonds. We will return your check as soon as possible.

Very truly yours,

GURMER WAMOCK

GW/jh

01/05/2024

C
O
P
Y

E-4



STATE OF WEST VIRGINIA
DEPARTMENT OF MINES
CHARLESTON

August 12, 1962

Mr. Clyde McPeak
Route 1
Davisville, West Virginia 26032

Dear Mr. McPeak:

We have received your memo to Mr. Arthur Wolf, our District Inspector. We are sorry to give you a negative answer, but the operation is to be covered in accordance to law, separate bonds or cash deposits must be used for each procedure of drilling, fracturing, or plugging wells.

We are going through our usual procedure, and asking Mr. Arthur Wolf to make a final inspection of this well. After we received this, we then request the Treasury Department to release your \$1,000.00 cash deposit covering this well. They instruct us to send it through a procedure to the Auditor's Office where the check is drafted. It is then return to you, the well operator.

In other words every bond or cash deposit can only cover the well that is so designated. I hope you can understand this because of the mess of bookkeeping it would undertake if we could transfer bonds. We will return your check as soon as possible.

Very truly yours,

GUYMON WAMOCK

DWJ:jd

COPY

5-9



STATE OF WEST VIRGINIA
DEPARTMENT OF MINES
CHARLESTON

Clearcopy Onion Skin

August 26, 1965

C
O
P
Y

Mr. George Wilson, Jr., Bond Custodian
Office of the State Treasurer
State Capitol Building
Charleston, West Virginia

In Re: Requisition and/or Transmittal
Account Number 8091-16-086-13
Plugging Permit W00-19-P

Dear Mr. Wilson:

The Oil and Gas Division of the Department of Mines requests the release of the sum of One Thousand Dollars (\$1,000.00) in lieu of bond, being held in trust for:

Mr. Clyde McPeck
Route # 1
Davosville, West Virginia 26142

said Clyde McPeck having complied with all Laws, Rules and Regulations as provided in Section 2, Article 4, Chapter 22 of the Code of West Virginia.

Yours very truly,

Deputy Director
OIL AND GAS DIVISION

GW/aa



STATE OF WEST VIRGINIA
DEPARTMENT OF MINES
CHARLESTON

101

August 28, 1963

Mr. George Wilson, Jr., Bond Custodian
Office of the State Treasurer
State Capitol Building
Charleston, West Virginia

In Re: Reputation and/or Transmittal
Account Number 8021-16-088-13
Plugging Permit WOO-13-P

Dear Mr. Wilson:

The Oil and Gas Division of the Department of
Mines requests the release of the sum of one thousand
Dollars (\$1,000.00) in lieu of bond, being held in trust
for:

Mr. Clyde McBeck
Route # 1
Davenport, West Virginia 26112

said Clyde McBeck having complied with all laws,
Rules and Regulations as provided in Section 2, Article 4,
Chapter 22 of the Code of West Virginia.

Yours very truly,

Deputy Director
OIL AND GAS DIVISION

GW/as

COPY

W00-19-P

Lavisville, R.1. W. Va. 26142
Sept. 7 - 1965

E-10

Mr. Arthur Kull
Deputy State plugging inspector,

Dear Sir.

I have completed well No 1 on R.S. McPeck farm
Walker District Wood Co (Permit No. W00-19-P) and made my
report of same. On July 30th 1965 I sent my paper to Dept
of Mines and sent you copy of same with note attached to
see if it was possible to transfer bond to No 2 well on
same farm for abandonment, and recd letter from Bureau
of mines saying it could not be done, that bond would
have to be returned and new bond posted for No. 2.
well. I have not had bond returned at this date and
would like to get started on No. 2 and get it completed
before bad weather sets in. Would you please see or
do what is necessary to do so I can get going again
I dont know what is wrong. Thank you in advance
for anything you can do to get things moving again, I try
to remain as ever your friend.

Clyde McPeck
Lavisville R.1.
West Va, 26142

ANN
Please check this
and advise me.
JW

MY RECORD SHOWS RELEASE - 8-11-65 BY THE
ABOVE well.

9-8-65

Arthur Kull

Mr. Null;

I am done plugging this well & here is a copy of affidavit for you. I have another well on same farm (2nd cow run) I want to plug. Can you arrange for Bureau of Mines to hold my bond which is my personal bond for this next well so I can go ahead with it without so much red tape to go through with again to get started. I would appreciate it if you can, as it takes a lot of time in making the changes around and would like to get it done and moved out before weather breaks for winter as it is real steep getting in and out from location.

Very respectfully yours

Clyde McPeck

Harrisville ~~va~~
R.I. West, Va.

[Faint handwritten notes and signatures on the left side of the page]

E-12



STATE OF WEST VIRGINIA
DEPARTMENT OF MINES
CHARLESTON

September 9, 1965

C
O
P
Y

Mr. Clyde McPeck
Route # 1
Davisville, West Virginia

In Re: Permit WOO-19-P
Well No. 1
R. S. McPeck
Walker District
Wood County

Dear Mr. McPeck:

Enclosed please find Check No. 216286, payable to Clyde McPeck, releasing One Thousand Dollars (\$1,000.00) cash held in trust in the Office of the State Treasurer for Clyde McPeck, in lieu of bond; said Clyde McPeck havind duly complied with all Laws relative to the digging of the above well, as provided in Article 4, Chapter 22 of the Code of West Virginia.

Yours very truly,

Deputy Director
OIL AND GAS DIVISION

GW/aa
Enclosure

NOTE: Registered Mail - Return Receipt Requested



STATE OF WEST VIRGINIA
DEPARTMENT OF MINES
CHARLESTON

September 2, 1952

Mr. Clyde McPeak
Route # 1
Daviessville, West Virginia

In Re: Permit WOC-19-P
Well No. 1
R. S. McPeak
Walker District
Wood County

Dear Mr. McPeak:

Enclosed please find check No. 216286, payable to Clyde McPeak, releasing one thousand dollars (\$1,000.00) cash held in trust in the Office of the State Treasurer for Clyde McPeak, in lieu of bond; said Clyde McPeak having duly complied with all laws relative to the hanging of the above well, as provided in Article 4, Chapter 22 of the Code of West Virginia.

Yours very truly,

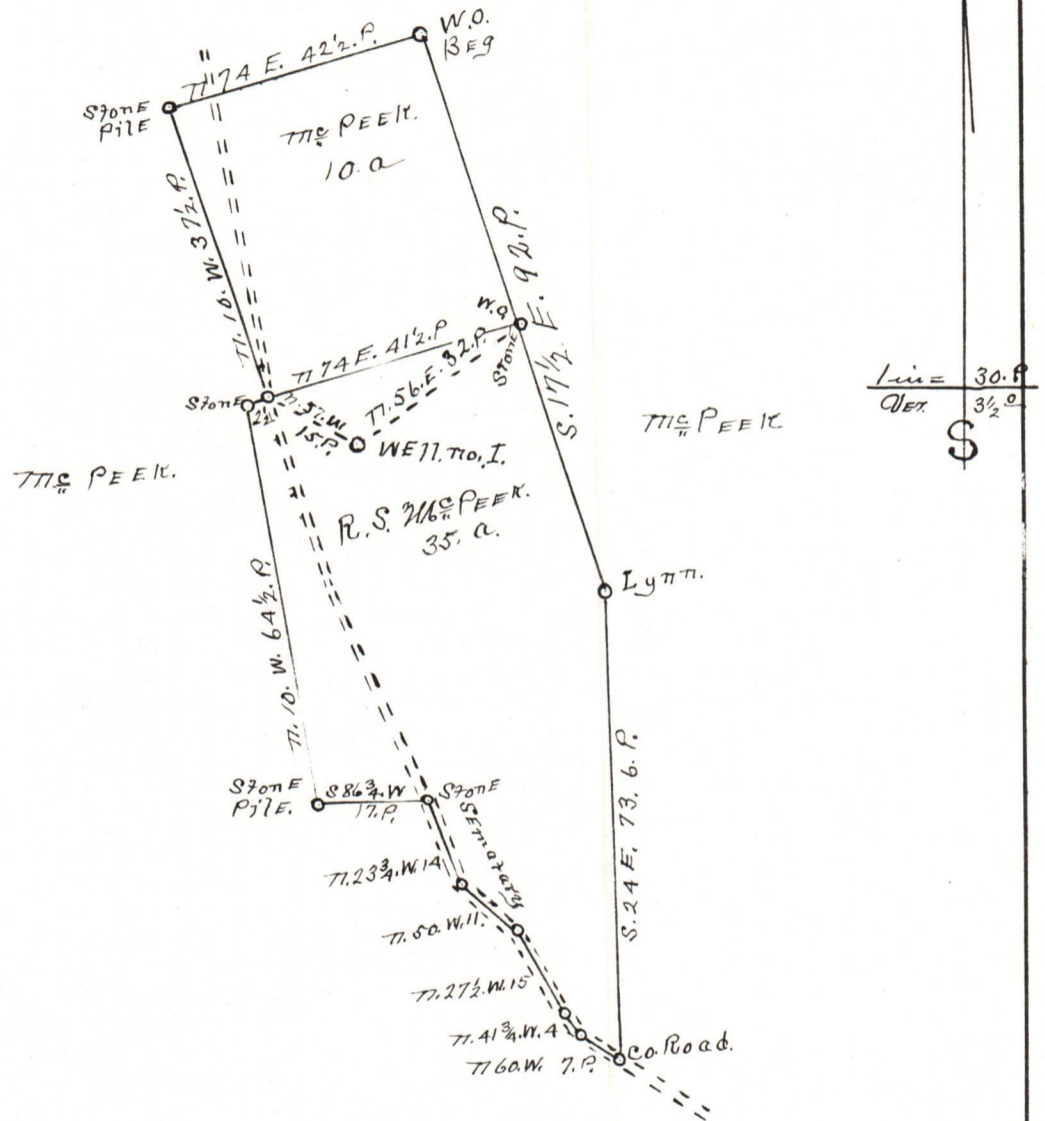
Deputy Director
OIL AND GAS DIVISION

GW/as
Enclosure

NOTE: Registered Mail - Return Receipt Requested

COPY

Plat, of the preposed location of Well No I, of R.B. Roberts of Cairo, W. Va. on the R.S. Mc Creek Farm, consisting of 35 acres, located in Walker District, Wood Co., W. Va., on the waters of Stillwell Creek.



I, the undersigned hereby certify that this Map is correct, and shows all the information to the best of my knowledge and belief, required by the oil and gas section of the Mining laws of West Va.

D. G. W. Seagr
 Engineer.

Acknowledged before me a Notary Public for Ritchie County this 28th day of December, 1932.

Beatrice M. Ritter
 Notary Public.

My commission expires on the 9th day of March 1937.

01/05/2024

2000-19