

NOTICE OF PROPOSED LOCATION OF OIL AND GAS WELL
(REQUIRED BY SECTION 2, CHAPTER 86, ACTS 1929)
WEST VIRGINIA DEPARTMENT OF MINES
OIL AND GAS SECTION

To THE DEPARTMENT OF MINES,
Charleston, W. Va.

No Coal Operators

COAL OPERATOR OR COAL OWNER

ADDRESS

COAL OPERATOR OR COAL OWNER

ADDRESS

R. C. Mahone, Atty.

COAL OPERATOR OR COAL OWNER

Land & Royalty owner
1009 Vine St. Wheeling, W. Va.

ADDRESS

Dental Oil Company

NAME OF WELL OPERATOR

Sistersville, W. Va.

COMPLETE ADDRESS

September 1st 1932

PROPOSED LOCATION

Union District

Wood County

Well No. 29

Mahone Heirs Farm

GENTLEMEN:

The undersigned well operator is entitled to drill upon the above named farm or tract of land for oil and gas, having fee title thereto, (or as the case may be) under grant or lease dated November 19th, 1895, made by Rebecca Mahone Et al, to Charles Henning, and recorded on the 31st day of January, 1896, in the office of the County Clerk for said County in

Book 82, page 362

The enclosed plat was prepared by a competent engineer and shows the proposed location of a well to be drilled for oil and gas by the undersigned well operator on the farm and in the Magisterial District and County above named, determined by survey and courses and distances from two permanent points, or land marks.

The undersigned well operator is informed and believes there are no coal operators operating beds of coal beneath said farm or tract of land on which said well is located, or within 500 feet of the boundaries of the same, who have mapped their workings and filed their maps as required by law, excepting the coal operators or coal owners (if any) above named as addressees.

The above named coal operators or coal owners (if any) are notified that any objections they may desire to make to such proposed location, or which they are required to make by Section 3 of said Act, if the drilling of a well at said proposed location will cause a dangerous condition in or about their respective coal mines, must be received by, or filed with the Department of Mines within ten* days from the receipt of a copy of this notice and accompanying plat by said Department. Said coal operators are further notified that forms for use in making such objections will be furnished to them by the Department of Mines promptly on request and that all such objections must set forth as definitely as is reasonably possible the ground or grounds on which such objections are based and indicate the direction and distance the proposed location should be moved to overcome same.

(The next paragraph is to be completed only in Department's copy.)

Copies of this notice and the enclosed plat were mailed by registered mail, or delivered to the above

named coal operators or coal owners at their above shown respective address.....day.... before, or on the same day with the mailing or delivery of this copy to the Department of Mines at Charleston, West Virginia.

Very truly yours, Dental Oil Company,

J. P. Flynn General Manager
WELL OPERATOR

Wells Street

STREET

Sistersville, W. Va. 01/05/2024

CITY OR TOWN

W. Va.

STATE

Address of Well Operator



*Section 3 If no such objections be filed, or be found by the department of mines, within said period of ten days from the receipt of said notice and plat by the department of mines, to said proposed location, the department shall forthwith issue to the well operator a drilling permit reciting the filing of such plat, that no objections have been made by the coal operators to the location, or found thereto by the department, and that the same is approved and the well operator authorized to proceed to drill at said location.

NOTICE OF PROPOSED LOCATION OF OIL AND GAS WELL
 (REQUIRED BY SECTION 8, CHAPTER 88, ACT 1923)
 WEST VIRGINIA DEPARTMENT OF MINES
 OIL AND GAS SECTION

FORM G-1

To The Department of Mines
 Charleston, W. Va.

Dental Oil Company
NAME OF WELL OPERATOR

No. Coal Operator
COAL OPERATOR OR COAL OWNER

Staeraville, W. Va.
COMPLETE ADDRESS

ADDRESS

September 1st 1923
PROPOSED LOCATION

COAL OPERATOR OR COAL OWNER

Union
DISTRICT

ADDRESS

Wood
COUNTY

R. C. Mahone, Atty.
COAL OPERATOR OR COAL OWNER

Well No. 29

1009 Vine St. Wheeling, W. Va.
ADDRESS

Mahone heirs
TOWN

THE UNDERSIGNED WELL OPERATOR IS ENTITLED TO DRILL UPON THE ABOVE NAMED TRACT OR TRACTS OF LAND FOR OIL AND GAS, HAVING FOR TITLE THERETO (FOR AS THE CASE MAY BE) UNDER GRANT OR GRANTS DATED

November 1911

made by Rebecca Mahone Et Al

and recorded on the 21st day

of January, 1923, in the office of the County Clerk for said County in

Book 28, page 20

The enclosed plat was prepared by a competent engineer and shows the proposed location of a well to be drilled for oil and gas by the undersigned well operator on the town and in the Mineral District and County above named, determined by survey and courses and distances from two permanent points or land marks.

The undersigned well operator is informed and believes there are no coal operators operating beds of coal beneath said town or tract of land on which said well is located, or within 500 feet of the boundary of the same, who have mapped their workings and filed their maps as required by law, excepting the coal operators or coal owners (if any) above named as addressees.

The above named coal operators or coal owners (if any) are notified that any objections they may desire to make to such proposed location, or which they are required to make by Section 8 of said Act, if the drilling of a well at said proposed location will cause a dangerous condition in or about their respective coal mines, must be received by or filed with the Department of Mines within ten days from the receipt of a copy of this notice and accompanying plat by said Department. Said coal operators are further notified that forms for use in making such objections will be furnished to them by the Department of Mines promptly on request and that all such objections must set forth as definitely as is reasonably possible the grounds or grounds on which such objections are based and indicate the direction and distance the proposed location should be moved to overcome same.

(The next paragraph is to be completed only in Department's copy.)
 Copies of this notice and the enclosed plat were mailed by registered mail, or delivered to the above

named coal operators or coal owners at their above shown respective addresses on the day before or on the same day with the mailing or delivery of this copy to the Department of Mines at Charleston, West Virginia.

Very truly yours, Dental Oil Company,


General Manager
WELL OPERATOR

Wells Street
STREET

Address of Well Operator

Staeraville, W. Va.
CITY OR TOWN

W. Va.
STATE



01/05/2024

Section 8. . . . If no such objections be filed or be found by the department of mines within said period of ten days from the receipt of said notice and plat by the department of mines, to said proposed location, the department shall forthwith issue to the well operator a drilling permit certifying the title of such plat, that no objections have been made by the coal operators to the location, or found therein by the department, and that the same is approved and the well operator authorized to proceed to drill at said location.

A-10

September 2, 1932

Mr. R. C. Mahone
1009 Vine Street
Wheeling, W. Va.

Dear Sir:

A notice of a proposed location of oil or gas well No. 29 on the Mahone Heirs Farm, Union District, Wood County, has been received from Dental Oil Company. A copy of this notice with an attached map should have been mailed you by the well operator.

If, from the location of the above proposed well, it is apparent that your interests are not properly protected, you should file your objection on or before September 12, 1932.

Very truly yours,

Chief of Department of Mines

RML:W

01/05/2024

A-11

September 12, 1932

Dental Oil Company
Sistersville, W. Va.

Gentlemen:

Your notice of proposed well location No. 29 on the Mahone Heirs Farm was received in this office September 2, 1932.

No objections have been filed in the ten-day period subsequent to our receipt of your notice. Drilling permit is hereby issued and found enclosed.

Very truly yours,

Chief of Department of Mines.

RML:W
encl.

01/05/2024

B-1

WEST VIRGINIA DEPARTMENT OF MINES

Oil and Gas Section

PRELIMINARY DATA SHEET NO. 1

File No. W00-17

Well No. 29

Dental Oil Company, of Sistersville, W. Va.

Mahone Heirs Farm on the _____ Farm

containing _____ acres. Location _____

Union District, in Wood County, West Virginia.

The surface of the above tract is owned in fee by R. C. Mahone, Atty
of 1009 Vine St., Wheeling, W. Va. address, and the mineral rights are owned by

Same of _____

The oil and gas privileges are held under lease by the above named company, and this well is drilled under permit No. W00-17 issued by the West Virginia Department of Mines, Oil and Gas Section,

September 2nd 1932

Elevation of surface at top of well, _____ Spirit Barometric.

The number of feet of the different sized casings used in the well.

<u>24 1/2</u>	feet	<u>10"</u>	<u>Conductor</u> size.	Wood conductor
<u>205</u>	feet	<u>8"</u>	size, csg.	feet sized csg.
<u>716</u>	feet	<u>6 1/4"</u>	size, csg.	feet sized csg.
<u>1013</u>	feet	<u>4 7/8"</u>	size, csg.	feet sized csg.

_____ packer of _____ size, set at _____

_____ packer of _____ size, set at _____

_____ in casing perforated at _____ feet to _____ feet.

_____ in casing perforated at _____ feet to _____ feet.

Coal was encountered at _____ feet; thickness _____ inches, and at _____

feet; thickness _____ inches; and at _____ feet; thickness _____ inches.

Liners were used as follows: (Give details) _____

August 2nd 1933 Date.

Approved Dental Oil Company 01/05/2024

By [Signature] General Manager
(Title)

AUG 4 1933

WEST VIRGINIA DEPARTMENT OF MINES

Oil and Gas Section

PRELIMINARY DATA SHEET NO. 1

Well No. 29

File No. WOO-17

Company of Dentel Oil

Dentel Oil

on the Mahone Heirs Farm

Mahone Heirs Farm

acres, location

County, West Virginia

District in Wood

Union

R. C. Mahone, Atty

The surface of the above tract is owned in fee by

address and the mineral rights are owned by

of 1009 Vine St., Wheeling, W. Va.

of Same

The oil and gas privileges are held under lease by the above named company, and this well is drilled under

Permit No. WOO-17 issued by the West Virginia Department of Mines, Oil and Gas Section,

1935

September 2nd

Spirit
Barometric

Location of surface at top of well.

The number of feet of the different sized casings used in the well.

10" Conductor size Wood conductor

24 1/2

8" size casing

8"

205

6 1/2" size casing

6 1/2"

176

4 1/8" size casing

4 1/8"

1013

size set at

packer of

size set at

packer of

feet to casing perforated at

in casing perforated at

feet to casing perforated at

in casing perforated at

inches and at

feet; thickness

Coal was encountered at

inches

feet; thickness

inches; and at

feet; thickness

layers were used as follows: (Give details)

August 2nd 1935

Date

Dentel Oil Company

Approved

Owner

General Manager

By

(Title)

01/05/2024

AUG 4 1935

B-2

Dental Oil Company

Sistersville, W. Va. Address

Mahone Heirs well No. 29 File # W00-17

COMPLETION DATA SHEET

NO. 2

FORMATION RECORD

Name	Color	Character	Oil, Gas or Water	Top	Bottom	Thickness	Total Depth	Remarks
			Water	70'				
1st Cow Run				730	742			
Second Cow Run				840	860			
		Little Oil at		1074				
		Little Gas		1084				
Break in Sand				1093				
Sand		Smell of oil at 1118'		1097	1128			
Sand		Little water 1152'		1132	1152			
Sand				1160	1164			
Sand				1174	1193			
Sand		Smell of oil at 1248		1229	1251			
Maxon Sand				1324				
Break in Sand				1333				
Sand				1337				
Depth still in Sand				1359				
Small gas well rock pressure 260 pounds.								

shot

Well was not shot at.....feet; well was shot at.....feet.

Salt salt
Fresh water at.....feet; fresh water at.....feet.

producing
Well was ### hole.

DENTAL OIL COMPANY,

August 2nd, 1933

Approved

01/05/2024
General Manager.

Date

Owner

NOTE: All bottom formations must be noted as indicated above and all key-rocks and oil and gas sands must be recorded under their proper geological names in the district as well as any local names commonly used in the district for such strata.

COMPLETION DATA SHEET
NO. 2
FORMATION RECORD

Dental Oil
Gisterville, W. Va.
Company Address

Madone Heira well No. 29 File # WOO-17

Name	Color	Character	Oil Gas or Water	Top	Bottom	Thickness	Total Depth	Remarks
Second Cow Run				70'				
fat Cow Run			Water	730				
				840			860	
				1074				
		Little Oil at		1084				
		Little Gas		1097				
Break in Sand				1097		1158		
Sand		Smell of oil at 1118		1132		1152		
Sand		Little water 1152		1160		1164		
Sand				1174		1193		
Sand		Smell of oil at 1248		1229		1251		
Sand				1254				
Maxon Sand				1233				
Break in Sand				1237				
Sand				1237				
Depth still in Sand				1259				

Small gas well rock pressure 200 pounds.

Well was not shot at _____ feet; well was shot at _____ feet.
 Fresh water at _____ feet; fresh water at _____ feet.
 Well was _____ producing
 # _____
 DENTAL OIL COMPANY
 Date _____ 1933
 Approved _____
 Owner _____
 General Manager _____

01/05/2024

NOTE: All bottom formations must be noted as indicated above and all key rocks and oil and gas sands must be recorded under their proper geological names in the district as well as any local names commonly used in the district for each strata.

E-6
DENTAL OIL COMPANY

SISTERSVILLE, WEST VA.

September 14th, 1932.

State Department of Mines,
Oil & Gas Division,
Charleston, W. Va.

Gentlemen:


Received in this morning mail permit
to drill well No. 29 on the Mahone Farm.

Wish to advise that this permit is
not numbered. If this is necessary please advise us
the number and we will add it to the permit.

Yours very truly,

DENTAL OIL COMPANY,

Noo 17



01/05/2024

E-11

September 16, 1932.

Dental Oil Co.
Sistersville, W. Va.

Gentlemen:

In reply to your letter of September 14,
would advise that the number of your permit on
Well No. 29 on the Mahone Farm should be Woo. 17.

We thank you for calling our attention
to this oversight.

Very truly yours,

STATE DEPARTMENT OF MINES.
Oil and Gas Division

By _____

File

LWB:p

01/05/2024

E-8

August 1, 1933

Dental Oil Company
Sistersville
West Virginia

Gentlemen:

In checking up our files, we note that data sheets have not been filed on your well #29 in Union District, Wood County, on the Mahone Heirs Farm, File # W00-17.

This is required by Rule 9 of the Rules and Regulations and no record of drilling is complete until such data is properly made out and filed.

Please attend to this matter promptly as your data sheets are due to be filed as soon as the drilling is completed.

Yours very truly,

Chief of Department of Mines

NPR/hem

01/05/2024

E-9

DENTAL OIL COMPANY

SISTERSVILLE, WEST VA.

August 3rd, 1933.

Department of Mines,
Charleston, W. Va.

Gentlemen:

Complying with your letter of August 1st we are enclosing herewith data sheets Nos. One and Two covering the drilling of well number 29 on the Mahone Heirs Farm in Union District, Wood County.

We very much regret our oversight in not sending you this information at the completion of the well.

8/4/33
Would appreciate you mailing us a supply of of the Preliminary Data Sheet No. One.

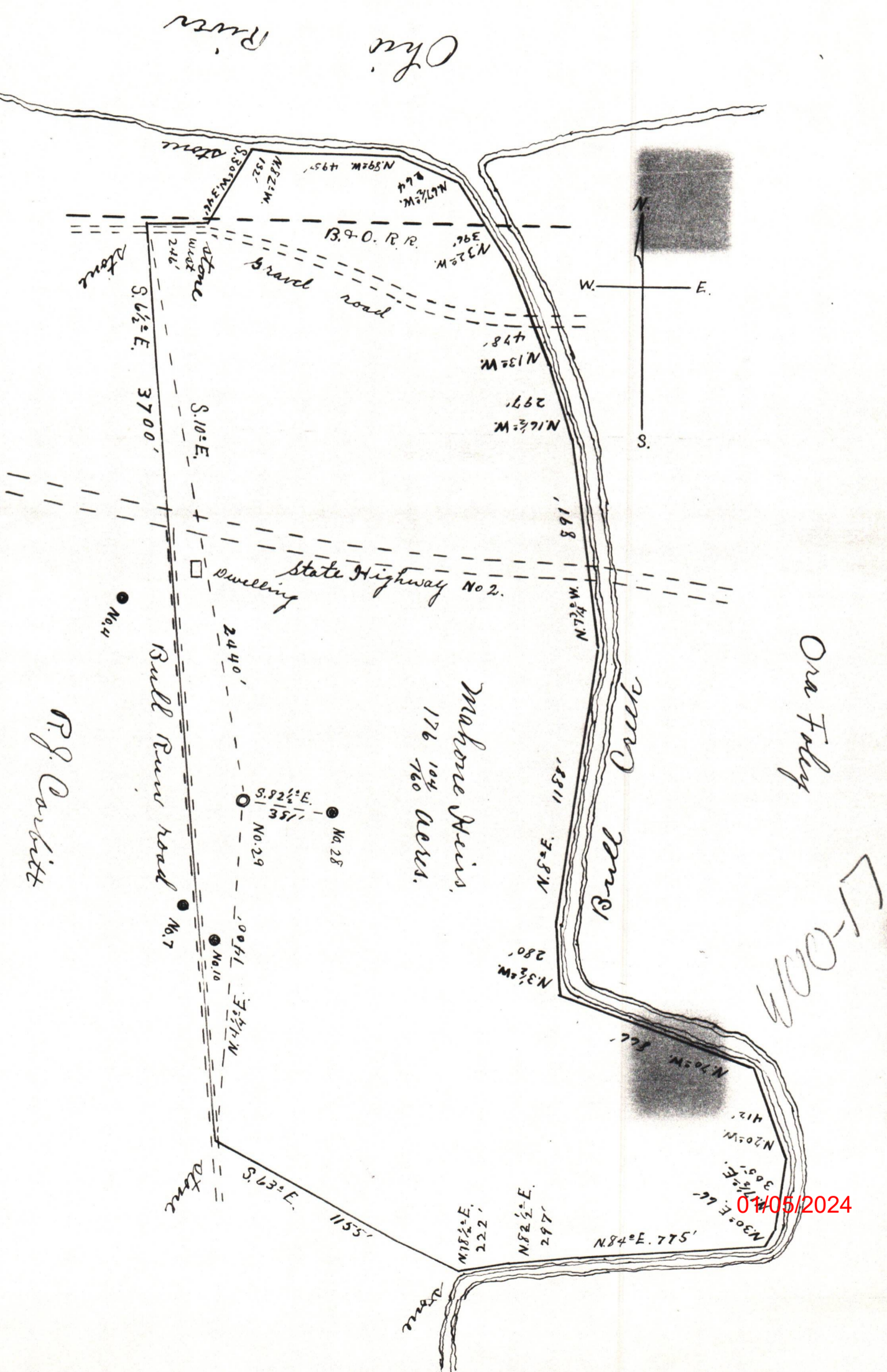
Yours very truly,

DENTAL OIL COMPANY,

Aug 4 1933

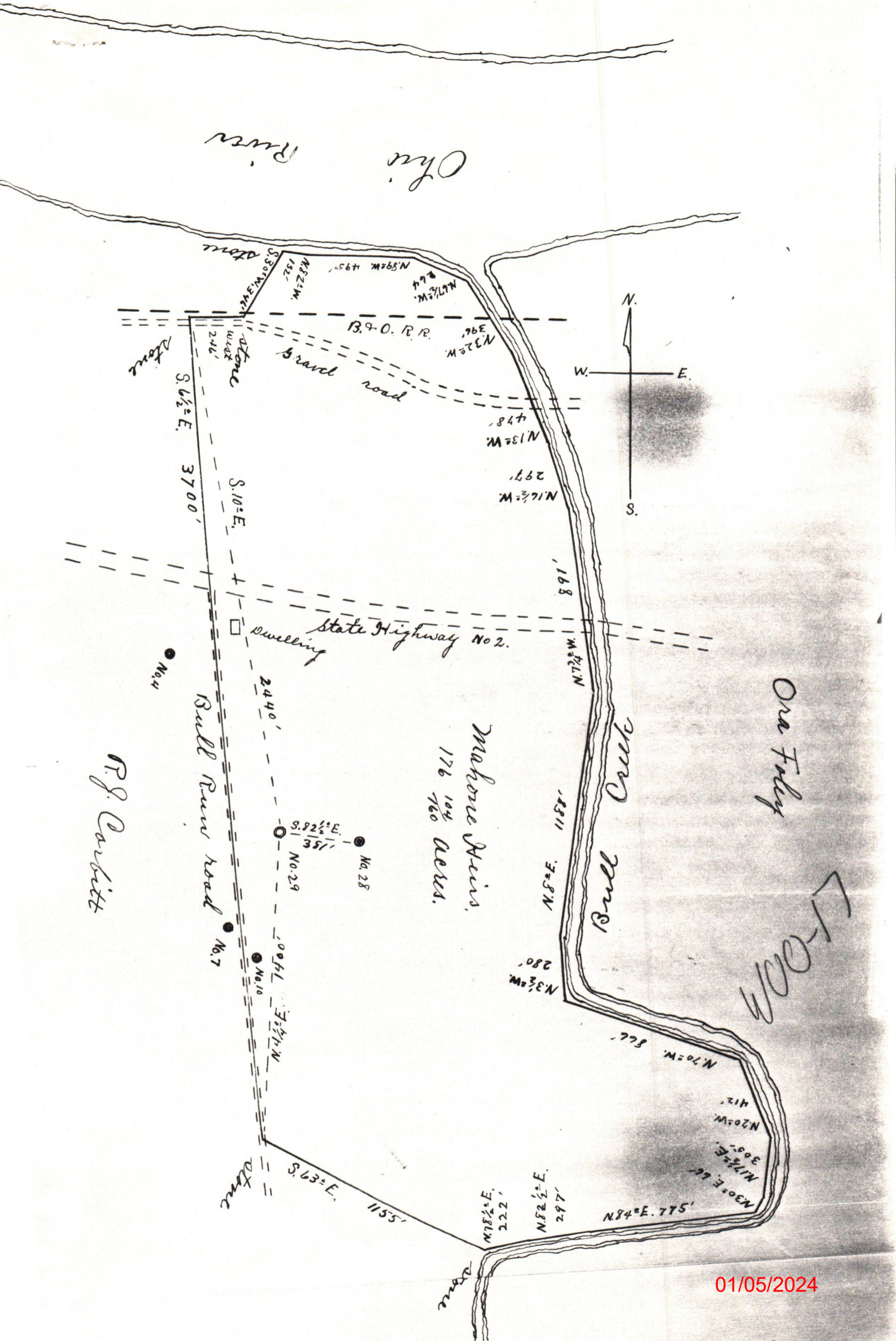
01/05/2024

proposed location of well no. 29 of The Dental Oil Co. of Sistersville, W. Va.
 on one heirs farm, consisting of 176 1/4 acres located in
 District Wood County W. Va.



01/05/2024

The undersigned here by certify that this map is correct and
 show all the information, to the best of my knowledge and belief.



01/05/2024

I, the undersigned here by certify that this map is correct and we all the information, to the best of my knowledge and belief, required by the Oil and gas section of the mining laws of West Virginia.
 scale 495' to inch
 Jno. Triplett.