

NOTICE OF PROPOSED LOCATION OF OIL AND GAS WELL  
(REQUIRED BY SECTION 2, CHAPTER 86, ACTS 1929)  
WEST VIRGINIA DEPARTMENT OF MINES  
OIL AND GAS SECTION

To THE DEPARTMENT OF MINES,  
Charleston, W. Va.

*There is no coal operators*  
COAL OPERATOR OR COAL OWNER

*Chas S Smith & Wife*  
NAME OF WELL OPERATOR

*here*

*Williamstown*  
COMPLETE ADDRESS

ADDRESS

COMPLETE ADDRESS

*Mcatee heirs own the mineral*  
COAL OPERATOR OR COAL OWNER

*June 13* 193*2*  
PROPOSED LOCATION

*Williamstown W. Va.*  
ADDRESS

*Union* District

*Howard McAtee*  
COAL OPERATOR OR COAL OWNER

*Wood* County

*Willow, West Va.*  
ADDRESS

Well No. *8*

*Mcatee heirs* Farm

GENTLEMEN:

The undersigned well operator is entitled to drill upon the above named farm or tract of land for

oil and gas, having fee title thereto, (or as the case may be) under grant or lease dated *11th*

*day of Sept. 1924*

, made by *Mcatee heirs*, to

*Becker & Smith*

, and recorded on the.....day

of....., in the office of the County Clerk for said County in

Book *87*, page *294*

The enclosed plat was prepared by a competent engineer and shows the proposed location of a well to be drilled for oil and gas by the undersigned well operator on the farm and in the Magisterial District and County above named, determined by survey and courses and distances from two permanent points, or land marks.

The undersigned well operator is informed and believes there are no coal operators operating beds of coal beneath said farm or tract of land on which said well is located, or within 500 feet of the boundaries of the same, who have mapped their workings and filed their maps as required by law, excepting the coal operators or coal owners (if any) above named as addressees.

The above named coal operators or coal owners (if any) are notified that any objections they may desire to make to such proposed location, or which they are required to make by Section 3 of said Act, if the drilling of a well at said proposed location will cause a dangerous condition in or about their respective coal mines, must be received by, or filed with the Department of Mines within ten\* days from the receipt of a copy of this notice and accompanying plat by said Department. Said coal operators are further notified that forms for use in making such objections will be furnished to them by the Department of Mines promptly on request and that all such objections must set forth as definitely as is reasonably possible the ground or grounds on which such objections are based and indicate the direction and distance the proposed location should be moved to overcome same.

(The next paragraph is to be completed only in Department's copy.)

Copies of this notice and the enclosed plat were mailed by registered mail, or delivered to the above

named coal operators or coal owners at their above shown respective address.....day.... before, or on the same day with the mailing or delivery of this copy to the Department of Mines at Charleston, West Virginia.

Very truly yours,

*Chas S Smith & William Smith*  
WELL OPERATOR


*Williamstown*  
STREET

Address of Well Operator }

01/05/2024

*W. Va.*  
STATE

CITY OR TOWN



\*Section 3 . . . . . If no such objections be filed, or be found by the department of mines, within said period of ten days from the receipt of said notice and plat by the department of mines, to said proposed location, the department shall forthwith issue to the well operator a drilling permit reciting the filing of such plat, that no objections have been made by the coal operators to the location, or found thereto by the department, and that the same is approved and the well operator authorized to proceed to drill at said location.



NOTICE OF PROPOSED LOCATION OF OIL AND GAS WELL  
 (REQUIRED BY SECTION 8, CHAPTER 20, ACT 1935)  
 WEST VIRGINIA DEPARTMENT OF MINES  
 OIL AND GAS SECTION

Form 0-1

To the Department of Mines,  
 Charleston, W. Va.

*There is no coal operator*  
 COAL OPERATOR OR COAL OWNER

*James S. Smith & Co.*  
 NAME OF WELL OPERATOR

*None*  
 ADDRESS

*Williamstown*  
 COMPLETE ADDRESS

*Proctor Lane near the mine*  
 COAL OPERATOR OR COAL OWNER

*James S. Smith*  
 PROPOSED LOCATION

*Williamstown*  
 ADDRESS

*James S. Smith*  
 DISTRICT

*Howard McAtee*  
 COAL OPERATOR OR COAL OWNER

*Howard*  
 COUNTY

*Willow, West Va.*  
 ADDRESS

*8*  
 WELL NO.

*Proctor Lane*  
 TOWN

THE UNDERSIGNED WELL OPERATOR IS ENTITLED TO DRILL UPON THE ABOVE NAMED TOWN OR TRACT OF LAND FOR OIL AND GAS HAVING THE TITLE HERETO, (OR AS THE CASE MAY BE) UNDER GRANT OR LEASE DATED

TO

AND RECORDED ON THE

OF

BOOK

THE ENCLOSED PLAN WAS PREPARED BY A COMPETENT ENGINEER AND SHOWS THE PROPOSED LOCATION OF A WELL TO BE DRILLED FOR OIL AND GAS BY THE UNDERSIGNED WELL OPERATOR ON THE TOWN AND IN THE DISTRICT AND COUNTY ABOVE NAMED, DETERMINED BY SURVEY AND COURSE AND DISTANCE FROM TWO PERMANENT POINTS OR LAND MARKS.

THE UNDERSIGNED WELL OPERATOR IS INFORMED AND BELIEVES THERE ARE NO COAL OPERATORS OPERATING IN OR UNDER SAID TOWN OR TRACT OF LAND ON WHICH SAID WELL IS LOCATED, OR WITHIN 500 FEET OF THE BOUNDARIES OF SAID TOWN OR TRACT OF LAND, WHO HAVE MAPPED THEIR WORKINGS AND LIEB THEM AS REQUIRED BY LAW, EXCEPTING THE COAL OPERATORS OR COAL OWNERS (IF ANY) ABOVE NAMED AS ADDRESSES.

THE ABOVE NAMED COAL OPERATORS OR COAL OWNERS (IF ANY) ARE NOTIFIED THAT ANY OBJECTIONS THEY MAY DESIRE TO MAKE TO SUCH PROPOSED LOCATION, OR WHICH THEY ARE REQUIRED TO MAKE BY SECTION 8 OF SAID ACT, IF THE DRILLING OF A WELL AT SAID PROPOSED LOCATION WILL CAUSE A DANGEROUS CONDITION IN OR ABOUT THEIR RESPECTIVE COAL MINES, MUST BE RECEIVED BY OR FILED WITH THE DEPARTMENT OF MINES WITHIN TEN DAYS FROM THE RECEIPT OF A COPY OF THIS NOTICE AND ACCOMPANYING PLAN BY SAID DEPARTMENT. SAID COAL OPERATORS ARE FURTHER NOTIFIED THAT FORMS FOR USE IN MAKING SUCH OBJECTIONS WILL BE FURNISHED TO THEM BY THE DEPARTMENT OF MINES PROMPTLY UPON REQUEST AND THAT ALL SUCH OBJECTIONS MUST SET FORTH AS DEFINITELY AS POSSIBLE THE GROUNDS OR GROUNDS ON WHICH SUCH OBJECTIONS ARE BASED AND INDICATE THE DIRECTION AND DISTANCE THE PROPOSED LOCATION SHOULD BE MOVED TO OVERCOME SAME.

THE NEXT PARAGRAPH IS TO BE COMPLETED ONLY IN DEPARTMENT'S COPY.

COPIES OF THIS NOTICE AND THE ENCLOSED PLAN WERE MAILED BY REGISTERED MAIL OR DELIVERED TO THE ABOVE NAMED COAL OPERATORS OR COAL OWNERS AT THEIR ABOVE SHOWN RESPECTIVE ADDRESSES

ON THE SAME DAY WITH THE MAILING OR DELIVERY OF THIS COPY TO THE DEPARTMENT OF MINES AT CHARLESTON, WEST VIRGINIA.

Very truly yours,

*James S. Smith & Co.*  
 WELL OPERATOR

*Williamstown*  
 STREET

*Willow*  
 CITY OR TOWN

*WV*  
 STATE



01/05/2024

Address of Well Operator

Section 8. If no such objections be filed or be found by the department of mines, within said period of ten days from the receipt of said notice and plan by the department of mines, to said proposed location, the department shall forthwith issue to the well operator a drilling permit containing the title of such plan, that no objections have been made by the coal operators to the location or town thereof by the department, and that the same is approved and the well operator authorized to proceed to drill at said location.



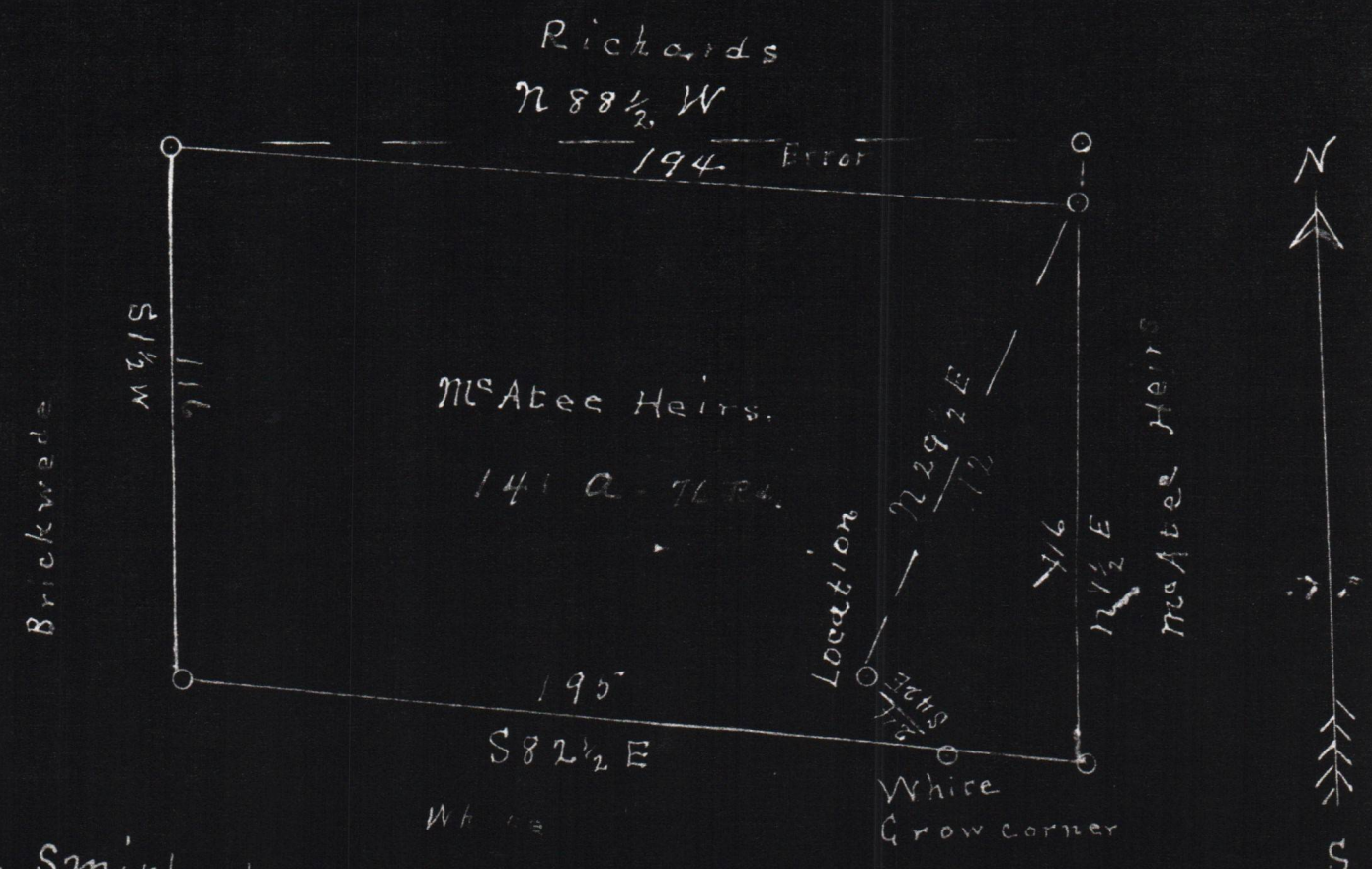
Hereby certify this is a correct PLANT of the location of well on the McAtee Heirs farm of 141 acres in Williams Dist. Wood County W. Va. with error indicated

T. J. Hickel. E

Acknowledged before me a Notary Public of Pleasants county W. Va this the 9<sup>th</sup> day of June 1932

My commission expires June 11-1933.

A. D. Hammen  
Notary Public



C. S. Smith Lease on the McAtee Heirs land Williams District Wood Co. W. Va.

WOOD-K  
01/05/2024



A-10

ROBT. M. LAMBIE  
CHIEF

DEPARTMENT OF MINES



J. L. HEIZER  
CHIEF CLERK

CHARLESTON June 15, 1932

Mr. Charles S. Smith  
Williamstown, W. Va.

Dear Sir:

Please let us have the name and address of one of the McAtee Heirs locally or the name and address of the legal representative of the McAtee Estate, to complete your application for permit to drill for oil or gas on said estate in Union District, Wood County.

Very truly yours,

STATE DEPARTMENT OF MINES  
Oil and Gas Division


By: *L. J. Brown*

LWB:G

*The name and address of one of McAtee heirs is*

*Howard McAtee*

*Willow*  
*Route 1* *W. Va.*





DEPARTMENT OF MINES

J. L. WEISER  
CHIEF CLERK

ROBT. M. LAMBIE  
CHIEF



CHARLESTON  
June 18, 1923

Mr. Charles S. Smith  
Williamsport, Pa.

Dear Sir:

Please let us have the name and address of  
one of the local representatives of the local  
of the local representative of the local  
complete your application for permit to drill for oil or  
gas in said section in Union District, Wood County.

Very truly yours,

STATE DEPARTMENT OF MINES  
Oil and Gas Division

*[Handwritten signature]*


The names and addresses of the local representatives

Howard M. ...

of ...

Mr. ...

Route 1





A-11

June 21, 1932

Mr. Howard McAtee  
Willow, W. Va.

Dear Sir:

A notice of a proposed location of oil or gas well No. 8 on the McAtee Heirs Farm, Union District, Wood County has been received from Charles S. Smith and Wife Williamstown, West Virginia. A copy of this notice with an attached map should have been mailed you by the well operator.

If, from the location of the above proposed well it is apparent that your interests are not properly protected, you should file your objection accompanied by a map showing the relation of said well to such interests on or before July 1, 1932.

Very truly yours,

Chief of Department of Mines.

RML:G

01/05/2024



A-12

July 1, 1932

Chas. S. Smith & Wife  
Williamstown, W. Va.

Dear Sir and Madam:

Your notice of proposed well location No. 8 on the McAtee Heirs Farm was received in this office June 20, 1932.

No objections have been filed in the ten-day period subsequent to our receipt of your notice. Drilling permit is hereby issued and found enclosed.

Very truly yours,

Chief of Department of Mines.

RML:G

encl

01/05/2024





STATE OF WEST VIRGINIA  
DEPARTMENT OF MINES  
OIL AND GAS DIVISION

Quadrangle \_\_\_\_\_

**WELL RECORD**

Permit No. W00-15 Oil or Gas Well \_\_\_\_\_  
(Charles S. & Lillian Smith) - (Williamstown, West Virginia) (KIND)

Company FEICK PATTERSON AND FEICK  
Address ROUTE #2 WALKER, WEST VIRGINIA  
Farm ~~CCCS. CSMTTC~~ McCatee Heirs Acres 141  
Location (waters) Branch of Sugarcamp Run  
Well No. 8 Elev. 800'  
District Union County Wood  
The surface of tract is owned in fee by Howard McAtee  
Willow, W. Va. Address \_\_\_\_\_  
Mineral rights are owned by \_\_\_\_\_  
Address \_\_\_\_\_

Casing and Tubing	Used in Drilling	Left in Well	Packers
Size			
16			Kind of Packer _____
13			
10			Size of _____
8 1/4	10'	10'	
6 5/8	1242'	1242'	Depth set _____
5 3/16			
3			Perf. top _____
2			Perf. bottom _____
Liners Used			Perf. top _____
			Perf. bottom _____

Drilling commenced \_\_\_\_\_  
Drilling completed September, 1932  
Date Shot \_\_\_\_\_ From 1263' To 1275'  
With 30 qts. glycerine  
Open Flow \_\_\_\_\_ /10ths Water in \_\_\_\_\_ Inch  
\_\_\_\_\_ /10ths Merc. in \_\_\_\_\_ Inch  
Volume \_\_\_\_\_ Cu. Ft.  
Rock Pressure \_\_\_\_\_ lbs. \_\_\_\_\_ hrs.  
Oil \_\_\_\_\_ bbls., 1st 24 hrs.  
Fresh water \_\_\_\_\_ feet \_\_\_\_\_ feet  
Salt water \_\_\_\_\_ feet \_\_\_\_\_ feet

CASING CEMENTED \_\_\_\_\_ SIZE \_\_\_\_\_ No. Ft. \_\_\_\_\_ Date \_\_\_\_\_  
COAL WAS ENCOUNTERED AT \_\_\_\_\_ FEET \_\_\_\_\_ INCHES  
\_\_\_\_\_ FEET \_\_\_\_\_ INCHES FEET \_\_\_\_\_ INCHES  
\_\_\_\_\_ FEET \_\_\_\_\_ INCHES FEET \_\_\_\_\_ INCHES

Formation	Color	Hard or Soft	Top	Bottom	Oil, Gas or Water	Depth Found	Remarks
Salt sand	white	sugar	1242	1275	oil		
		total depth	1285				
						2 barre11 well	

01/05/2024





DEPARTMENT OF MINES AND GEOLOGY  
OIL AND GAS DIVISION

(Title)

APPROVED \_\_\_\_\_  
By \_\_\_\_\_  
Date \_\_\_\_\_, 19\_\_\_\_

Formation	Color	Hard or Soft	Top	Bottom	Oil, Gas or Water	Depth Found	Remarks
Self sand	white	sugar	1212	1212	oil		
			total depth 1205				Normal & brownish well

01/05/2024



B-2

W00-15

WEST VIRGINIA DEPARTMENT OF MINES  
Oil and Gas Section  
PRELIMINARY DATA SHEET NO. 1

File No. .... Well No. 8 .....

Chas. S. & Lillian Smith ..... Company, of Williamstown .....  
..... on ththe McAtee heirs ..... Farm

containing 141 ..... acres. Location .....  
..... Union ..... District, in Wood ..... County, West Virginia.

The surface of the above tract is owned in fee by McAtee heirs (Howard McAtee) .....  
of Willow, West Virginia ..... address, and the mineral rights are owned by  
Howard McAtee ..... of Willow, West Virginia .....

The oil and gas privileges are held under lease by the above named company, and this well is drilled under  
permit No. Wood-15 ..... issued by the West Virginia Department of Mines, Oil and Gas Section,  
July 1, ..... 1932 .....

Elevation of surface at top of well, About 800 feet above sea level ..... Spirit  
Barometric.

The number of feet of the different sized casings used in the well.

10 feet ..... feet 10" ..... size. Wood conductor.  
1242 ..... feet 4 7/8 ..... size, csg. .... feet ..... sized csg.  
..... feet ..... size, csg. .... feet ..... sized csg.  
..... feet ..... size, csg. .... feet ..... sized csg.

..... packer of ..... size, set at .....  
..... packer of ..... size, set at .....  
..... in casing perforated at ..... feet to ..... feet.  
..... in casing perforated at ..... feet to ..... feet.

Coal was encountered at 135' ..... feet; thickness 12 ..... inches, and at .....  
feet; thickness ..... inches; and at ..... feet; thickness ..... inches.

Liners were used as follows: (Give details) No liners used. ....

Well shot 1263' - 1275'  
with 30 qts. Glycine

September 1932 ..... Date.

Approved *Chas & Lillian Smith* 01/05/2024  
Owner.

By *Chas. S. Smith*  
(Title)

AUG 4 1933



WEST VIRGINIA DEPARTMENT OF MINES

Oil and Gas Section

PRELIMINARY DATA SHEET NO. 1

Well No. 8

File No.

Operator, S. S. Lillian Smith, Company of Williamstown

Location on the McJee heirs Farm

Containing 141 acres, Location

Union District in Wood County, West Virginia

The surface of the above tract is owned in fee by McJee heirs (Howard McJee)

at Willow, West Virginia, address and the mineral rights are owned by

Howard McJee of Willow, West Virginia

The oil and gas privileges are held under lease by the above named company, and this well is drilled under

Grant No. Wood-15 issued by the West Virginia Department of Mines, Oil and Gas Section

July 1, 1932

Elevation of surface at top of well, About 800 feet above sea level  
Barometric Spirit

The number of feet of the different sized casing used in the well

10 feet 10" size Wood conductor

1248 feet 4 7/8 size casing

1661 feet 6 size casing

1661 feet 6 size casing

packer of size set at

packer of size set at

in casing perforated at feet to

in casing perforated at feet to

1 1/2" thickness IS feet, thickness and at inches

1 1/2" thickness and at inches, thickness inches

Labels were used as follows: (Give details) No liners used.

Well set at 1248' - 1272'

with 50 ft. liners

September 1932

Date

Approved \_\_\_\_\_

By \_\_\_\_\_

(Title)

01/05/2024

AUG 1 1932



B-3

Woo-15

Chas. S. & Lillian Smith Company

COMPLETION DATA SHEET

Williamstown, W. Va. Address

No. 2

FORMATION RECORD

Well No. 8

Name	Color	Character	Oil, Gas or Water	Top	Bottom	Thickness	Total Depth	Remarks
Red rock 25'		Pink rock 5'						
Mt. sand 25'		Sand 15' (dry)						
Red rock 15'		Slate 5'						
Lime 5'		Lime 10'						
Fire clay 5'		Red Lime 25'						
Red rock 5'		Shale 25'						
Fire clay 10'		Lime 25'						
Red rock 5'		Sand 15' Second Cow run, dry						
coal 1'		Lime 5'						
Fire clay 5'		Black shale 10'						
Lime 10'		Lime 10'						
Red rock 10'		Sand 20' stray						
Lime 25'		Black shale 50'						
Red rock 5'		Fire clay 15'						
Lime 10'		Lime 5'						
Sand 35' (stray)		Black shale 30'						
Lime 20'		White lime 5'						
Black slate 15'		Blue shale 10'						
Red rock 20'		White lime 15'						
Slate 20'		Salt sand	Oil	1242	1275	33'	1285	
Lime 5'								
Red rock 10'								
Lime 5'								
Red rock 30'								
Lime 5'								
Red rock 5'								
Red lime 20'								
Blue slate 10'								
Red rock 25'								
Sand 35' (dry) ( <del>Name: second cow run</del> )								
Slate 30'								
Red rock 15'								
Lime 15'								
Black slate 40'								
Sand 5'								
Red rock 10'								
Blue slate 15'								
Red rock 20'								
red lime 20'								
Big red 650 to 750								
Shale 35'								
Pink rock 35'								
Lime 30'								
Slate 15'								
Nigger head 5'								
Shale 25'								

shot

Well was not shot at 1265 to 1275 feet; well was shot at \_\_\_\_\_ feet.

Salt ~~fresh~~ water at none feet; ~~fresh~~ salt fresh water at 50' 10 gal. in 24 hrs. feet.

Well was producing ~~hole~~ ~~dry~~

August 7, 1933 Date

Approved *Chas. S. Smith* 01/05/2024 Owner

NOTE: All bottom formations must be noted as indicated above and all key-rocks and oil and gas sands must be recorded under their proper geological names in the district as well as any local names commonly used in the district for such strata.

AUG 9 1933

WOO-15







B-4

Woo-15

Chas. S. & Lillian Smith.....Company

Williamstown, West Virginia.....Address

Well No. 8.....

COMPLETION DATA SHEET  
No. 2  
FORMATION RECORD

Name	Color	Character	Oil, Gas or Water	Top	Bottom	Thickness	Total Depth	Remarks
lt sand	white	sugar	oil	1242	1275	33	1285	2barrel well

Well was not shot at 1265 to 1275 feet; well was shot at ..... feet.

Fresh water at ..... feet; fresh water at ..... feet.

Well was producing  
dry

September 1932  
Date

Approved *Chas. S. Smith* 01/05/2024  
Owner

NOTE: All bottom formations must be noted as indicated above and all key-rocks and oil and gas sands must be recorded under their proper geological names in the district as well as any local names commonly used in the district for such strata.

AUG 4 1933  
WOO-15







STATE OF WEST VIRGINIA  
DEPARTMENT OF MINES  
OIL AND GAS DIVISION

**INSPECTOR'S WELL REPORT**

Permit No. \_\_\_\_\_

Oil or Gas Well \_\_\_\_\_  
(KIND)

	CASING AND TUBING	USED IN DRILLING	LEFT IN WELL	PACKERS
Company _____				
Address _____	Size			
Farm _____	16			Kind of Packer _____
Well No. _____	13			
District _____ County _____	10			Size of _____
Drilling commenced _____	8 1/4			
Drilling completed _____ Total depth _____	6 5/8			Depth set _____
Date shot _____ Depth of shot _____	5 3/16			
Initial open flow _____ /10ths Water in _____ Inch	3			Perf. top _____
Open flow after tubing _____ /10ths Merc. in _____ Inch	2			Perf. bottom _____
Volume _____ Cu. Ft.	Liners Used			Perf. top _____
Rock pressure _____ lbs. _____ hrs.				Perf. bottom _____

	CASING CEMENTED	SIZE	No. FT.	Date
Oil _____ bbls., 1st 24 hrs.				
Fresh water _____ feet _____ feet	COAL WAS ENCOUNTERED AT _____ FEET _____ INCHES			
Salt water _____ feet _____ feet	_____ FEET	_____ INCHES	_____ FEET	_____ INCHES

Drillers' Names \_\_\_\_\_

Remarks: \_\_\_\_\_

01/05/2024







STATE OF WEST VIRGINIA  
DEPARTMENT OF MINES  
OIL AND GAS DIVISION

INSPECTOR'S WELL REPORT

Permit No. \_\_\_\_\_

Oil or Gas Well \_\_\_\_\_  
(KIND)

	CASING AND TUBING	USED IN DRILLING	LEFT IN WELL	PACKERS
Company _____	Size			
Address _____	16			Kind of Packer _____
Farm _____	13			
Well No. _____	10			Size of _____
District _____ County _____	8 1/4			
Drilling commenced _____	6 5/8			Depth set _____
Drilling completed _____ Total depth _____	5 3/16			
Date shot _____ Depth of shot _____	3			Perf. top _____
Initial open flow _____ /10ths Water in _____ Inch	2			Perf. bottom _____
Open flow after tubing _____ /10ths Merc. in _____ Inch	Liners Used			Perf. top _____
Volume _____ Cu. Ft.				Perf. bottom _____
Rock pressure _____ lbs. _____ hrs.	CASING CEMENTED _____ SIZE _____ No. FT. _____ Date _____			
Oil _____ bbls., 1st 24 hrs.	COAL WAS ENCOUNTERED AT _____ FEET _____ INCHES			
Fresh water _____ feet _____ feet	_____ FEET _____ INCHES _____ FEET _____ INCHES			
Salt water _____ feet _____ feet	_____ FEET _____ INCHES _____ FEET _____ INCHES			

Drillers' Names \_\_\_\_\_

Remarks:

DATE

DISTRICT WELL INSPECTOR  
**01/05/2024**



B-8



STATE OF WEST VIRGINIA  
DEPARTMENT OF MINES  
OIL AND GAS DIVISION

NOTICE OF INTENTION TO PLUG AND ABANDON WELL

(REQUIRED BY SECTION 9, ARTICLE 4, CHAPTER 22 OF THE CODE)

To THE DEPARTMENT OF MINES,  
Charleston, W. Va.

Coal Operator	<u>FEICK, PATTERSON AND FEICK</u>
	Name of Well Operator
	<u>R. E - Walker, West Virginia</u>
Address	Complete Address
	<u>MAY 26, 1959</u>
Coal Owner	Date
	WELL TO BE ABANDONED
Address	<u>UNION</u> District
	<u>WOOD</u> County
Lease or Property Owner	Well No. <u>8</u>
Address	<del>XXXXXXXXXXXX</del> Farm
	<u>MCATEE HEIRS FARM</u>
Inspector to be notified <u>MR. JOHN E. LANTHER,</u>	Telephone Number <u>Niagra 4-2335</u>
	<u>Harrisville,</u>

Gentlemen:— **24 HOURS IN ADVANCE OF PLUGGING DATE**


The undersigned well operator is about to abandon the above described well and will commence the work of plugging and abandoning said well on the date inspector is notified (which date shall not be less than five days after the day on which this notice so mailed is received, or in due course should be received by the Department of Mines).

This notice is given you in order that your respective representatives may be present at the plugging and filling of said well. You are further notified that whether you are represented or not represented the undersigned will proceed on that date, or shortly thereafter, to plug and fill said well in the manner required by Section 10, Article 4, Chapter 22 of the Code and given in detail on the reverse side of this notice, in "Work Order."

This notice is being mailed by registered mail to each of you at the above addresses on the above date.

Very truly yours,

*C R Feick*  
Well Operator



NOTE: Upon the abandonment of any well drilled prior to June 1, 1929, a plat prepared by a registered engineer, shall be filed with THREE COPIES OF APPLICATION, (OG-9) AND "WORK ORDER" AND TWO COPIES OF THE WELL RECORD, (OG-10). The map must show the district and county in which the tract of land is located, the name and acreage of same, the name or names of the owners and names of adjacent tracts and the location of the well to be abandoned, determined by survey with the courses and distances of such well from two permanent points or landmarks on said tract.

01/05/2024

NOTE: In case plugging is not commenced within four months from the date of permit, same shall expire and be of no further force or effect.

NOTE: PERMIT IS NOT TRANSFERABLE.

WOO-15-P

Permit Number



B-9



**PROPOSED MANNER OF PLUGGING AND FILLING WELL**

(REQUIRED BY RULES AND REGULATIONS)

**WEST VIRGINIA DEPARTMENT OF MINES**

**OIL AND GAS DIVISION**

**WORK ORDER**

Well to be plugged and filled as follows:

**WORK ORDER PREPARED BY DEPARTMENT OF MINES**

**TOTAL Depth 1285'**

**Fill with clay from total depth to 1242'  
Casing seat of 4-7/8" casing, lifting casing as hole is  
filled and plugged  
neat cement 1242' - 1232'  
5' crushed stone on cement**

**SET A PERMANENT BRIDGE 840' - Casing seat of 6"  
2 sacks neat cement and 5' crushed stone on bridge  
Fill with clay to 750'**

**SET A PERMANENT BRIDGE at 200'  
2 sacks neat cement and 5' crushed stone on bridge  
Fill with clay to surface**

**ERECT MARKER, In compliance with Rule 18, 1931 Regulations.**

To the Department of Mines  
Coal Owner or Operator,  
Lease or Property Owner.

Gentlemen:

This "work order" is submitted for your approval and concurrence and unless notified of your disapproval or non-concurrence, the undersigned will proceed with the plugging and filling of said well in the above described manner on the date inspector is notified after permit is issued.

Very truly yours,

Well Operator

No objections have been filed by the coal owner or coal operator, or any available adjacent lease or property owners or interposed by the Department of Mines to the manner herein described for the plugging and filling of the well above mentioned. Therefore, the same is hereby approved this

26TH day of MAY, 1959

01/05/2024

DEPARTMENT OF MINES  
Oil and Gas Division

By: M. E. Griffith

NOTE: This "work order" shall be filed in triplicate, one copy for the files of the Department of Mines; one to be approved or corrected and returned to the well operator as his authority for plugging said well; and one for the well inspector.



STATE OF WEST VIRGINIA  
DEPARTMENT OF MINES  
OIL AND GAS DIVISION

AFFIDAVIT OF PLUGGING AND FILLING WELL

AFFIDAVIT SHOULD BE MADE IN TRIPLICATE, ONE COPY MAILED TO THE DEPARTMENT, ONE COPY TO BE RETAINED BY THE WELL OPERATOR AND THE THIRD COPY (AND EXTRA COPIES IF REQUIRED) SHOULD BE MAILED TO EACH COAL OPERATOR AT THEIR RESPECTIVE ADDRESSES.

*B-10*

COAL OPERATOR OR OWNER	Feick-Patterson & Feick
ADDRESS	Route 2, Walker, W. Va.
COAL OPERATOR OR OWNER	June 23 1959
ADDRESS	WELL AND LOCATION
LEASE OR PROPERTY OWNER	Union District
ADDRESS	Wood County
	Well No. 8
	McAtee Farm

STATE INSPECTOR SUPERVISING PLUGGING John E. Lowther

AFFIDAVIT

STATE OF WEST VIRGINIA,

County of

SS:

*W J Hoorn*  
*C R Feick*

and  
being first duly sworn according to law depose and say that they are experienced in the work of plugging and filling oil and gas wells and were employed by Feick-Patterson & Feick, well operator, and participated in the work of plugging and filling the above well, that said work was commenced on the 23 day of June, 1959, and that the well was plugged and filled in the following manner:

SAND OR ZONE RECORD	FILLING MATERIAL		PLUGS USED	CASING			
	FORMATION	CONTENT		FROM	TO	CSG PULLED	CSG LEFT IN
<del>Clay-Cement &amp; Stone</del>			1285	1225	Pipe 2"	1275	0
<del>Cement Stone &amp; Clay</del>			840	740	" 4-7/8"	1000'	242'
<del>Cement Stone &amp; Clay</del>			200	0	" 10"	10'	0
Salt Sand	Clay		1285	1242			
	Cement		1242	1232			
	Stone		1232	1225			
	Bridge		840				
	Cement		840	830			
	Stone		830	825			
	Clay		825	740			
	Bridge		740				
	Cement		740	190			
	Stone		190	185			
	Clay		185	0			
COAL SEAMS							
(NAME)					DESCRIPTION OF MONUMENT		
(NAME)					Placed pc. of casing in cement		
(NAME)					let extend above surface approx.		
(NAME)					18"		

and that the work of plugging and filling said well was completed on the 30th day of June, 1959.

And further deponents saith not.

Sworn to and subscribed before me this 2 day of July, 1959.

My commission expires:

*May 18, 1965*

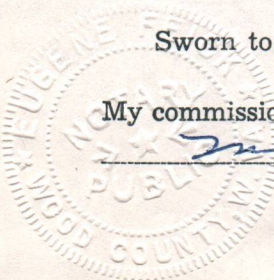
*W J Hoorn*  
*C R Feick*

01/05/2024

*Eugene Steick*

Notary Public.

Permit No. W00-15-P









E-6

August 1, 1933

Charles S. Smith and wife  
Williamstown  
West Virginia

Dear Sir and Madam:

In checking up our files, we note that data sheets have not been filed on your well #8, Union District, Wood County, on the McAtee Heirs Farm, file #WOO-15.

This is required by Rule #9 of the Rules and Regulations and no record of drilling is complete until such data is properly made out and filed.

Please attend to this matter promptly as your data sheets are due to be filed as soon as the drilling is completed.

Very truly yours,

Chief of Department of Mines

NPR/hem

01/05/2024



E-17

August 5, 1933

Mr. Charles S. Smith  
Williamstown, W. Va.

Dear Sir:

We must insist that you send us a more complete log of your Well No. 8 on the McAtee Heirs Farm.

The log you sent us names only one sand, the Salt Sand.

Very truly yours,

Chief of Department of Mines.

NPR:g

01/05/2024



4-8

Williamstown, West Virginia  
August 7, 1933

Department of Mines  
Charleston, W. Va.

Dear sirs:

Please find enclosed this data sheet with record of well as kept at time of drilling.

Only one foot of coal is found in this and near by fields. No oil producing sand is encountered in these wells above the Salt sand.

Please send some data sheets of both 1 and 2.

Respectfully

*Chas. S. Smith*

AUG 9 1933

01/05/2024



E-9

June 26, 1959

Mr. C. R. Feick  
Feick, Patterson and Feick  
RFD #2  
Walker, West Virginia

Dear Mr. Feick:

Please send us affidavit of plugging  
Well No. 8 on McAtee Heirs Farm, Union District, Wood  
County - Permit W00-15-P issued May 26, 1959.

Very truly yours,

Crawford L. Wilson, Director  
DEPARTMENT OF MINES

By: \_\_\_\_\_  
Assistant Director  
Oil and Gas Division

Mi:g  
encl

cc Mr. John E. Lowther, Inspector

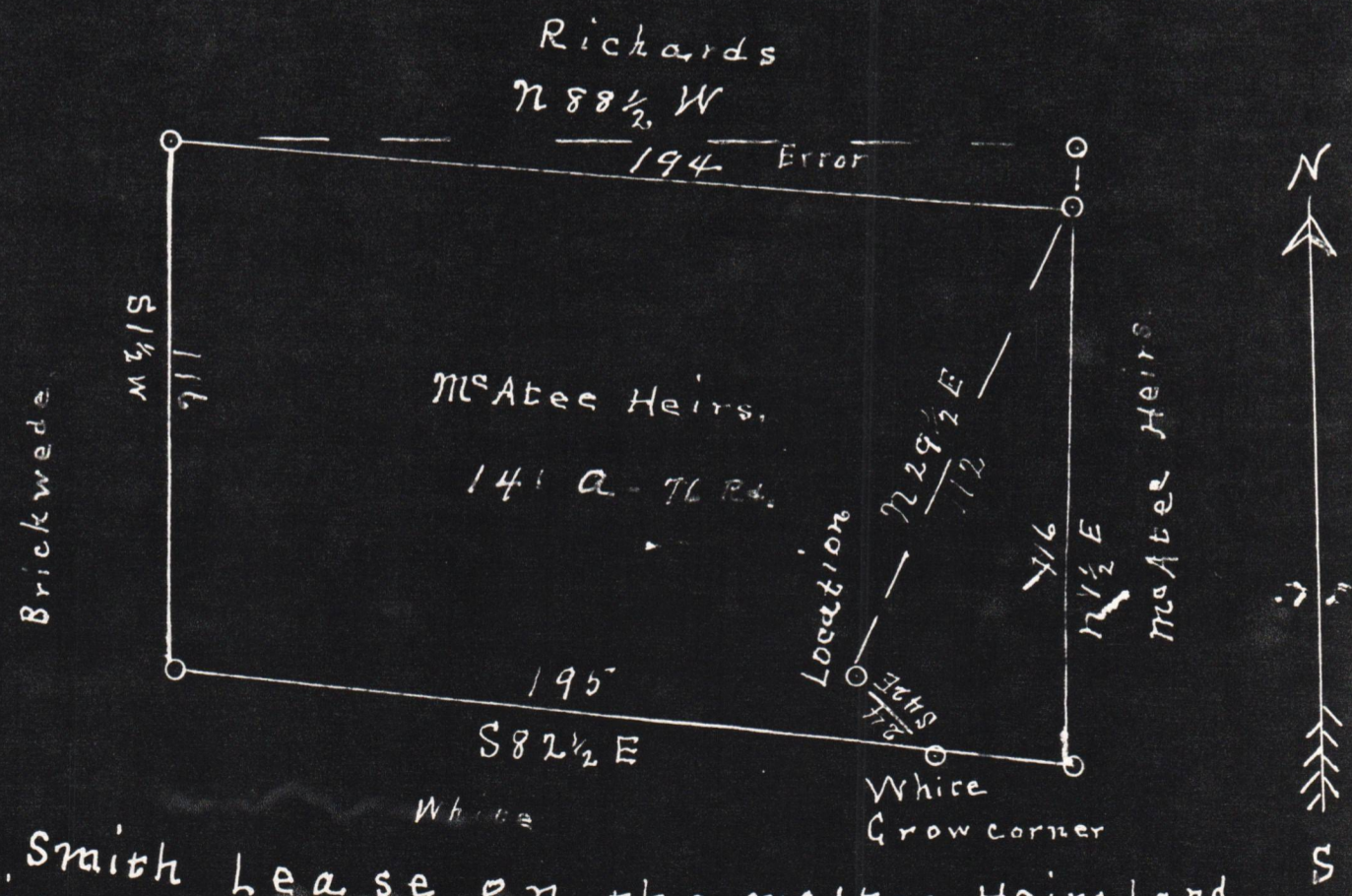


Hereby certify this is a correct PLat of the location of well on the McAttee Heirs farm of 141 acres in Williams Dit. Wood county W. Va, with error indicated

Acknowledged before me a Notary Public of Pleasants county W. Va this the 9<sup>th</sup> day of June 1932

My commission expires June 11-1933.

T. J. Hickel. B  
A. D. Hammett  
Notary Public



C. S. Smith Lease on the McAttee Heirs land Williams District Wood Co. W. Va

WOOD 01/05/2024