

NOTICE OF PROPOSED LOCATION OF OIL AND GAS WELL
(REQUIRED BY SECTION 2, CHAPTER 86, ACTS 1929)
WEST VIRGINIA DEPARTMENT OF MINES
OIL AND GAS SECTION

To THE DEPARTMENT OF MINES,
Charleston, W. Va.

T. F. Hendrix, (owns coal, if any)
COAL OPERATOR OR COAL OWNER

BIG RUN OIL COMPANY
NAME OF WELL OPERATOR

Vienna, W. Va.
ADDRESS

Parkersburg, Route #6, W.Va.
COMPLETE ADDRESS

May 7 1931

COAL OPERATOR OR COAL OWNER

PROPOSED LOCATION

ADDRESS

Williams District

Wood County

COAL OPERATOR OR COAL OWNER

Well No. 1

ADDRESS

T. F. Hendrix Farm

GENTLEMEN:

The undersigned well operator is entitled to drill upon the above named farm or tract of land for oil and gas, having fee title thereto, (or as the case may be) under grant or lease dated December

30, 1930, made by T. F. Hendrix, to

T. J. Rothwell, and recorded on the _____ day

(Not recorded) of _____, in the office of the County Clerk for said County in

Book _____, page _____.

The enclosed plat was prepared by a competent engineer and shows the proposed location of a well to be drilled for oil and gas by the undersigned well operator on the farm and in the Magisterial District and County above named, determined by survey and courses and distances from two permanent points, or land marks.

The undersigned well operator is informed and believes there are no coal operators operating beds of coal beneath said farm or tract of land on which said well is located, or within 500 feet of the boundaries of the same, who have mapped their workings and filed their maps as required by law, excepting the coal operators or coal owners (if any) above named as addressees.

The above named coal operators or coal owners (if any) are notified that any objections they may desire to make to such proposed location, or which they are required to make by Section 3 of said Act, if the drilling of a well at said proposed location will cause a dangerous condition in or about their respective coal mines, must be received by, or filed with the Department of Mines within ten* days from the receipt of a copy of this notice and accompanying plat by said Department. Said coal operators are further notified that forms for use in making such objections will be furnished to them by the Department of Mines promptly on request and that all such objections must set forth as definitely as is reasonably possible the ground or grounds on which such objections are based and indicate the direction and distance the proposed location should be moved to overcome same.

(The next paragraph is to be completed only in Department's copy.)

Copies of this notice and the enclosed plat were mailed by registered mail, or delivered to the above named coal operators or coal owners at their above shown respective address _____ day before, or on the same day with the mailing or delivery of this copy to the Department of Mines at Charleston, West Virginia.

Very truly yours,

BIG RUN OIL COMPANY,


By T. J. Rothwell Manager
WELL OPERATOR

Route #6
STREET

Parkersburg, W. Va. 01/05/2024
CITY OR TOWN

W. Va.
STATE

Address of Well Operator }



*Section 3 If no such objections be filed, or be found by the department of mines, within said period of ten days from the receipt of said notice and plat by the department of mines, to said proposed location, the department shall forthwith issue to the well operator a drilling permit reciting the filing of such plat, that no objections have been made by the coal operators to the location, or found thereto by the department, and that the same is approved and the well operator authorized to proceed to drill at said location.

WV-5

J. E. ANDERSON, CIVIL ENGINEER

CONSULTING SURVEYOR AND NOTARY

Covert House, Parkersburg, W. Va.
Phone: O'Connell 522-3-Residence 1161

May 8, 1931.

West Virginia Department of Mines,
Oil and Gas Section,
Charleston, W. Va.

Dear Sir:
I am enclosing herewith Form G-1 and plat of a 40 acre tract of
land owned by T. E. Hendrix, located in Williams District Wood Co., W. Va.
showing proposed location of well No. 1 of the Big Run Oil Co.
This company desires a permit to drill said well. If approved please
mail permit to Mr. T. J. Howell, Route #6, Parkersburg, W. Va.

Respectfully,

J. E. Anderson

W. J. CAMPBELL, ENGINEER
WELL OPERATOR

WELL OPERATOR

Route #6

STREET

Parkersburg, W. Va.

CITY OR TOWN

W. Va.

STATE

Address
of
Well Operator



01/05/2024

Section 3. If no such objections be filed, or be found by the department of mines, within said period of
ten days from the receipt of said notice and plat by the department of mines, to said proposed location, the depart-
ment shall forthwith issue to the well operator a drilling permit reciting the title of said plat, that no objections
have been made by the coal operators to the location, or found therein by the department, and that the same is
approved and the well operator authorized to proceed to drill at said location.

A-11

May 9, 1931

Mr. T. F. Hendrix
Vienna, W. Va.

Gentlemen:

A notice of a proposed location of an oil or gas well, No. 1 Farm, 1 District T. F. County, has been received by this Department from the 1 Company, of 1 West Virginia, as of this date. A copy of this notice with an attached map should have been mailed you by the Well Operator.

Whether or not it is your intention of filing objections to this Department regarding the proposed location, it will be necessary for you to submit to the Department of Mines on or before 1 a section of your mine map (Preferably of 200-500 feet scale) showing this proposed location in relation to your present mine workings or projected developments if the workings or projected developments are within 1000 feet of the proposed locations.

If from the location of the above proposed well, it is apparent that the well will penetrate unworkable coal seams, barren areas; or does not fall within the scope of your present projected developments, advise this Department to that effect in lieu of the above mentioned map.

Very truly yours,

Chief of Department of Mines.

RML-ECL

Gentlemen:

A notice of a proposed location of an oil or gas well, No. _____, _____ Farm, _____ District _____ County, has been received by this Department from the _____ Company, of _____ West Virginia, as of this date. A copy of this notice with an attached map should have been mailed you by the Well Operator.

Whether or not it is your intention of filing objections to this Department regarding the proposed location it will be necessary for you to submit to the Department of _____ a section of _____ your mine map (generally of 800-500 feet scale) showing this proposed location in relation to your present mine workings or projected developments if the workings or projected developments are within 1000 feet of the proposed location.

If from the location of the above proposed well, it is apparent that the well will penetrate unworkable coal seams, barren areas, or does not fall within the scope of Department protected developments, advise this Department to that effect in lieu of the above mentioned map.

Very truly yours,

Chief of Department of Mines.

RMJ-HOI

A-12

May 20, 1931

Big Run Oil Company
RFD #6
Parkersburg, W. Va.

Gentlemen:

Your notice of proposed well location No. 1 on the T. F. Hendrix Farm was received in this office on May 8, 1931.

No objections have been filed on the ten-day period subsequent to our receipt of your notice. Drilling permit is hereby issued and found enclosed.

Very truly yours,

Chief of Department of Mines

RML:G

encl

01/05/2024

B-1

Woo-5

WEST VIRGINIA DEPARTMENT OF MINES

Oil and Gas Section

PRELIMINARY DATA SHEET NO. 1

File No. Well No. 1

Big Run Oil Company, of RFD #6, Parkersburg, W. Va.

on the T. F. Hendrix Farm

containing 40 acres. Location Williams

District, in Wood County, West Virginia.

The surface of the above tract is owned in fee by T. F. Hendrix

of Williamstown, W. Va. address, and the mineral rights are owned by

(same) of

The oil and gas privileges are held under lease by the above named company, and this well is drilled under permit No. Woo-5 issued by the West Virginia Department of Mines, Oil and Gas Section,

May 20, 19 31

Elevation of surface at top of well, 850 feet ~~SPM~~ Barometric.

The number of feet of the different sized casings used in the well.

861 feet 10" 8" 6-1/4" size. Wood conductor

11 feet 10" size, csg. 140 feet 8" sized csg.

710 feet 6-1/4" size, csg. feet sized csg.

.... feet size, csg. feet sized csg.

.... packer of size, set at

.... packer of size, set at

.... in casing perforated at feet to feet.

.... in casing perforated at feet to feet.

Coal was encountered at none feet; thickness inches, and at

feet; thickness inches; and at feet; thickness inches.

Liners were used as follows: (Give details)

No liners used

June 24, 1931

Date:

Approved Big Run Oil Company 01/05/2024 Owner

By J. J. Rathwell Manager
(Title)

WEST VIRGINIA DEPARTMENT OF MINES

Oil and Gas Section

PRELIMINARY DATA SHEET NO. 1

File No.

Well No. 1

Big Run Oil

Company of RFD #6, Parkersburg, W. Va.

on the T. B. Hendrix Farm

containing 40 acres location Williams

District in Wood County, West Virginia

The surface of the above tract is owned in fee by T. B. Hendrix

of Williamstown, W. Va. address, and the mineral rights are owned by

(same)

The oil and gas privileges are held under lease by the above named company, and this well is drilled under

permit No. Wood-5 issued by the West Virginia Department of Mines, Oil and Gas Section

May 20, 1931

Elevation of surface at top of well, 850 feet Barometric

The number of feet of the different sized casings used in the well.

851 feet 10" 8" 8-1/4" size Wood conductor

110 feet 10" size casing

710 feet 8-1/4" size casing

size casing

packer of size set at

packer of size set at

in casing perforated at feet to

in casing perforated at feet to

Coal was encountered at none feet; thickness, inches, and at

feet; thickness, inches; and at feet; thickness, inches

liners were used as follows: (Give details)

No liners used

June 24, 1931

Date

Approved Big Run Oil Company

Owner

By J. B. Hendrix

(Title)

01/05/2024

B-2

Big Run Oil Company

COMPLETION DATA SHEET

RFD #6 Parkersburg, W. Va. Address

NO. 2

FORMATION RECORD

Name	Color	Character	Oil, Gas or Water	Top	Bottom	Thickness	Total Depth	Remarks
Cow Run			Water	920'	956'	36	956'	

~~xxx shot~~

Well was not shot at.....feet; well was shot at.....feet.

Salt water at.....feet; salt fresh water at.....feet.

~~producing~~

Well was hole. dry

June 24,

Date

Approved Big Run Oil Company, by

Owner

01/05/2024

J. F. Kalmus

NOTE: All bottom formations must be noted as indicated above and all key-rocks and oil and gas sands must be recorded under their proper geological names in the district as well as any local names commonly used in the district for such strata.

WOO-5

COMPLETION DATA SHEET
 NO. 2
 FORMATION RECORD

Company: Big Horn Oil
 Address: Big Horn, W. Va.

Name	Color	Character	Oil Gas or Water	Top	Bottom	Thickness	Total Depth	Remarks
Cow Run			Water	920'	950'	30	950'	

Well was not shot at _____ feet; well was shot at _____ feet.
 Fresh water at _____ feet; salt water at _____ feet.
 Well was _____ hole.

Approved: _____ Date: 01/05/2024
 Owner: Big Horn Oil Company, Inc.

NOTE: All bottom formations must be noted as indicated above and all key-locks and oil and gas sands must be recorded under their proper geological names in the district as well as any local names commonly used in the district for such strata.

B-9



FORM G-9

NOTICE OF INTENTION TO PLUG AND ABANDON WELL
(REQUIRED BY SECTION 9, CHAPTER 86, ACTS 1929)
WEST VIRGINIA DEPARTMENT OF MINES
OIL AND GAS SECTION

TO THE DEPARTMENT OF MINES,
Charleston, W. Va.

none

COAL OPERATOR

ADDRESS

COAL OPERATOR

ADDRESS

COAL OPERATOR

ADDRESS

Big Run Oil Company

NAME OF WELL OPERATOR

RFD # 6 Parkersburg, W. Va.

COMPLETE ADDRESS

June 24, 1931 19

WELL TO BE ABANDONED

Williams District

Wood County

Well No. 1

T. F. Hendrix Farm

Gentlemen:—

The undersigned well operator is about to abandon the above described well and will commence the work of plugging and abandoning said well on the 1st day of July, 1931, (which date shall be not less than five days after the day on which this notice so mailed is received, or in due course should be received by the Department of Mines).

OK
LMM
2/2/3

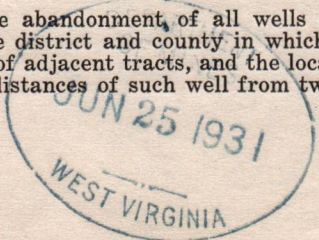
This notice is given you in order that your respective representatives may be present at the plugging and filling of said well. You are further notified that whether you are represented or not represented the undersigned will proceed on that date, or shortly thereafter, to plug and fill said well in the manner required by law.

This notice is being mailed by registered mail to each of you at the above addresses on the above date.

Very truly yours,

Big Run Oil Company
By *J. J. Rattmann* Manager
Well Operator.

NOTE Upon the abandonment of all wells drilled prior to June 1, 1929, a plat prepared by a competent engineer, showing the district and county in which the tract of land is located, the name and acreage of same, the names of the owners of adjacent tracts, and the location of the about to be abandoned well, determined by survey, and the courses and distances of such well from two permanent points or landmarks on said tract, shall be submitted with this notice.



01/05/2024

200-5(B)

E-6

May 4, 1931

Mr. J. T. Rothwell, Manager
Big Run Oil and Gas Company
RFD #6
Parkersburg, W. Va.

Dear Sir:

We have your Notice of Proposed Location of Oil and Gas Well No. 1 on the T. F. Hudrix Farm, Williams District, Wood County but you have failed to give the name and address of the owner of the mineral rights, and you also failed to send the map of location.

All applications for permits to drill wells for oil or gas shall be accompanied by maps of location, on which the following data must be shown.

The location shall be tied into at least two permanent landmarks by courses and distance.

The landmarks used shall be named or described on the map.

The courses and distances of at least all the farm lines adjoining and those connecting the said landmarks or farm corners, shall be given.

The name and acreage of the farm on which the well is to be located, shall be given.

The names of all adjoining farms coming within the scope of such map, shall be given.

The names and locations of all streams, roads, railroads and highways coming within the scope of such map shall be given.

The location of all adjacent wells coming within the scope of such map, whether active, drilling, or abandoned, shall be given.

The elevation of the surface at the location shall be given.

01/05/2024

E-7
May 4, 1931

Page #2

Mr. J. T. Rothwell.

A north and south line shall be given.

The scale to which such map is drawn, shall be given.

The map shall be legible and of a permanent character of a size not to exceed 8 1/2 inches by 14 inches and shall show essentially similar data to that shown on the specimen map hereto attached and the same be made by a certified engineer.

We cannot give a permit for the drilling until the map has been received and approved by this Department.

Kindly attend to this matter as soon as possible to avoid delay.

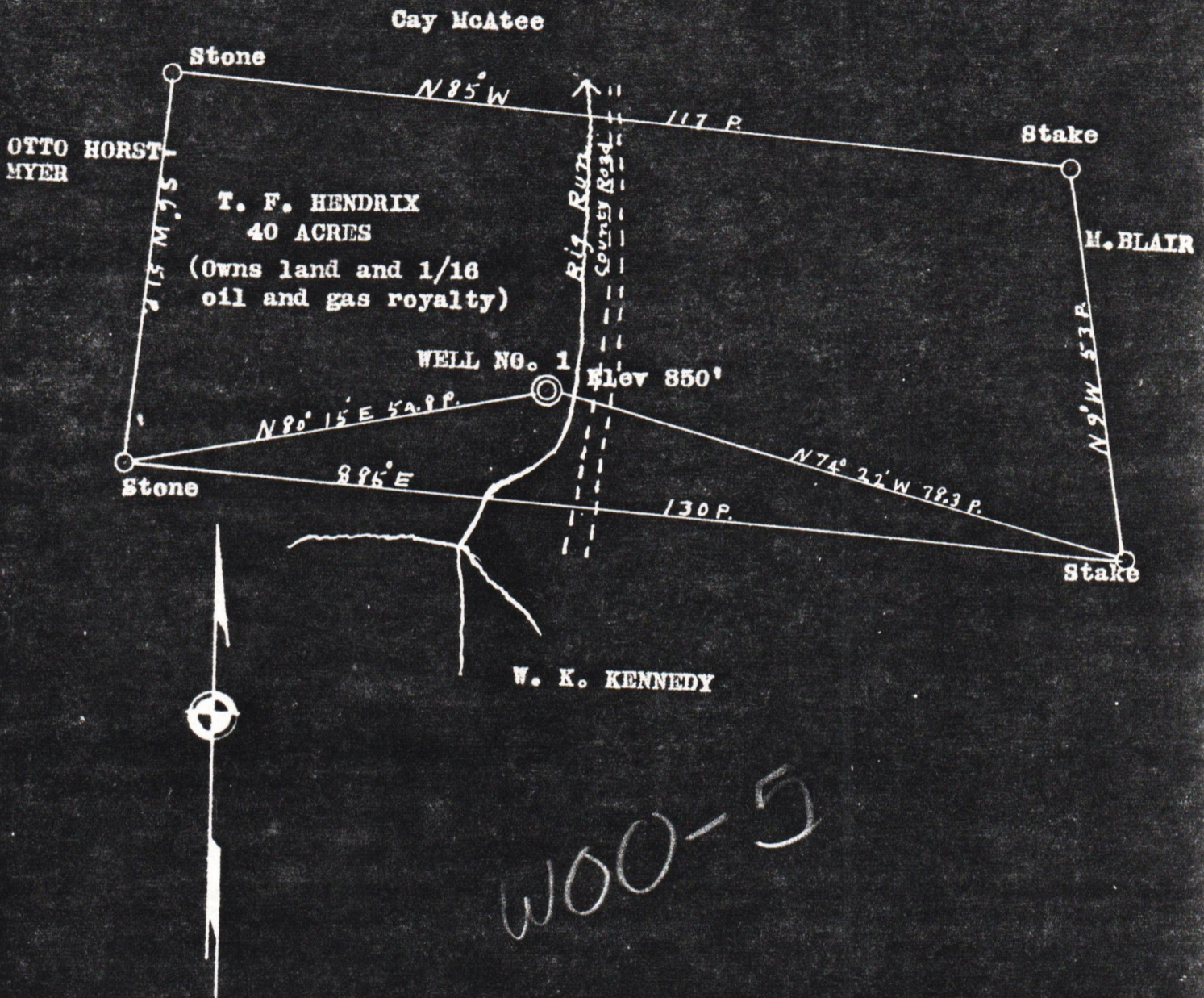
Yours very truly,

Chief of Department of Mines.

RML:g

01/05/2024

PLAT OF THE PROPOSED LOCATION OF WELL NO. 1 OF THE BIG RUN OIL COMPANY OF ROUTE #6, PARKERSBURG, WEST VIRGINIA, ON THE T.F. HENDRIX FARM, CONSISTING OF 40 ACRES, LOCATED IN WILLIAMS DISTRICT, WOOD COUNTY, WEST VIRGINIA.



ENGINEER'S CERTIFICATE

I, THE UNDERSIGNED, HEREBY CERTIFY THAT THIS MAP IS CORRECT AND SHOWS ALL THE INFORMATION, TO THE BEST OF MY KNOWLEDGE AND BELIEF, REQUIRED BY THE OIL AND GAS SECTION OF THE MINING LAWS OF WEST VIRGINIA.

J.E. Anderson CIVIL ENGINEER,
COUNTY SURVEYOR OF WOOD COUNTY,
PARKERSBURG, WEST VIRGINIA.

ACKNOWLEDGED BEFORE ME A NOTARY PUBLIC IN AND FOR THE COUNTY OF WOOD, THIS 7th DAY OF MAY, 1931. 01/05/2024

MY COMMISSION EXPIRES ON THE 22 DAY OF March 1937.

A. M. ...
NOTARY PUBLIC.

A-10

J. E. ANDERSON. CIVIL ENGINEER
COUNTY SURVEYOR AND NOTARY
COURT HOUSE, PARKERSBURG, W. VA.
PHONES: OFFICE 232-J—RESIDENCE 4163

May 8, 1931.

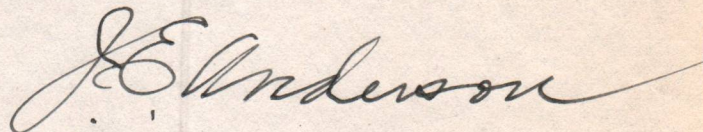
West Virginia Department of Mines,
Oil and Gas Section,
Charleston, W. Va.

Gentlemen:

I am enclosing herewith Form G-1 and plat of a 40 acre tract of land owned by T. F. Hendrix, located in Williams District Wood Co. W. Va. showing proposed location of well No. 1 of the Big Run Oil Co.

This company desires a permit to drill said well. If approved please mail permit to Mr. T. J. Rothwell, Route #6, Parkersburg, W. Va.

Respectfully,



01/05/2024