

New Location
 Drill Deeper
 Abandonment

Company C. E. Beardmore
 Address 809 5th St. Marietta O.
 Farm R. B. Bell
 Tract _____ Acres 128 1/4 Lease No. NE
 Well (Farm) No. 1, 3, 3, 9 Serial No. _____
 Elevation (Spirit Level) 689 729 707 668
 Quadrangle Spencer
 County Wirt District Burning Springs
 Engineer Robert K. [Signature]
 By O. H. _____
 Engineer's Registration No. 236
 File No. _____ Drawing No. _____
 Date Sept 28 78 Scale in = 30 Poles

STATE OF WEST VIRGINIA
 DEPARTMENT OF MINES
 OIL AND GAS DIVISION
 CHARLESTON

WELL LOCATION MAP
 WIRT-60-A-1
 FILE NO. WIRT-61-A-#2
 WIRT-62-A-#3
 63-A-#4

+ Denotes location of well on United States Topographic Maps, scale 1 to 62,500, latitude and longitude lines being represented by border lines as shown.
 - Denotes one inch spaces on border line of original tracing.



STATE OF WEST VIRGINIA
DEPARTMENT OF MINES
OIL AND GAS DIVISION

75

WELL RECORD

Permit No. Ab 62-A

Oil or Gas Well oil
(KIND)

Company C. C. Beardmore
Address 809-5th St. Marietta, Ohio
Farm R. B. Bell Acres 128 1/2
Location (waters) Near L. Kanawha river
Well No. 3 Elev. 706.8
District Barren Springs County W. Va.
The surface of tract is owned in fee by R. B. Bell
Address Janoma, W. Va.
Mineral rights are owned by same
Address _____


Drilling commenced no record
Drilling completed _____
Date Shot _____ From _____ To _____
With _____

Open Flow /10ths Water in _____ Inch
/10ths Merc. in _____ Inch
Volume _____ Cu. Ft.
Rock Pressure _____ lbs. _____ hrs.
Oil _____ bbls., 1st 24 hrs.
Fresh water _____ feet _____ feet
Salt water _____ feet _____ feet

Casing and Tubing	Used in Drilling	Left in Well	Packers
Size			Kind of Packer
16			
13			
10			Size of
8 1/4			
6 5/8	1215'	1215'	Depth set
5 3/16			
3			Perf. top
2 tubing	1285'	1285'	Perf. bottom
Liners Used			Perf. top
			Perf. bottom



CASING CEMENTED NO SIZE _____ No. Ft. _____ Date _____
COAL WAS ENCOUNTERED AT None FEET _____ INCHES
FEET _____ INCHES FEET _____ INCHES
FEET _____ INCHES FEET _____ INCHES

Formation	Color	Hard or Soft	Top	Bottom	Oil, Gas or Water	Depth Found	Remarks
<u>F. cow run</u>	<u>-</u>	<u>-</u>	<u>370</u>	<u>415</u>			
<u>Sec. " "</u>	<u>-</u>	<u>-</u>	<u>520</u>	<u>598</u>			
<u>Gas sand</u>	<u>-</u>	<u>-</u>	<u>660</u>	<u>800</u>			
<u>salt sand</u>	<u>-</u>	<u>-</u>	<u>970</u>	<u>1163</u>			
<u>Big lime</u>	<u>-</u>	<u>-</u>	<u>1163</u>	<u>1235</u>			
<u>Keener</u>	<u>-</u>	<u>-</u>	<u>1235</u>	<u>1260</u>			
<u>Injire</u>	<u>-</u>	<u>-</u>	<u>1260</u>	<u>1285</u>	<u>oil</u>	<u>1235-1285</u>	



(112) 700 5500

Formation	Color	Hard or Soft	Top	Bottom	Oil, Gas or Water	Depth Found	Remarks
			1390	1382			
			1332	1320			
			1193	1182			
			110	1193			
			790	800			
			250	248			
			310	312			



Formation	Color	Hard or Soft	Top	Bottom	Oil, Gas or Water	Depth Found	Remarks
Oil							
Rock							
...							

DEPARTMENT OF MINES
STATE OF WEST VIRGINIA

Date 9-20, 1948

APPROVED C. E. Beardmore, Owner
By owner
(Title)