

#47-105-01414

11195

LAT:39°02'30"

LON:81°12'30"

UTM ZONE 17N-NAD83
N-4,317,817m.
E-478,552m.
LAT:39.009112
LON:81.247721

TM 6-19
WEAVER
104.5 AC. +/-

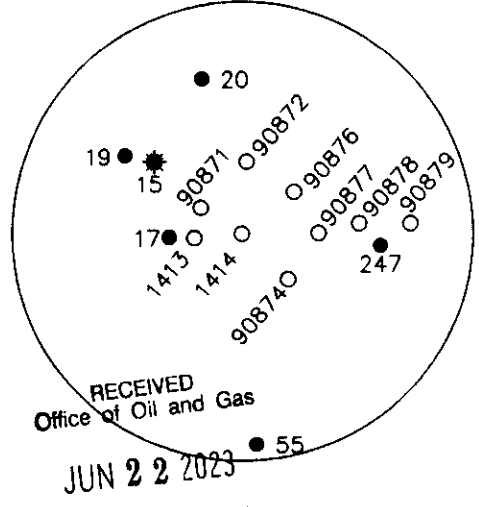
TM 6-25
ROBERTS HEIRS
63.7 AC. +/-

TM 5-39
STATE OF WV DNR
77.75 AC. +/-

TM 11-7
STATE OF WV DNR
77 AC. +/-

TM 11-14
STATE OF WV DNR
25.56 AC. +/-

TM 12-9
STATE OF WV DNR
1183 AC. +/-



TM 12-21
MAZE
39.15 AC. +/-

TM 12-33
STATE OF WV DNR
20 AC. +/-

TM 12-32
STATE OF WV DNR
75 AC. +/-

TM 17-41
STATE OF WV DNR
251 AC. +/-

TM 17-2
STATE OF WV DNR
100 AC. +/-

WELL #1413

WELL #1414

N 89°17' W
499.6'

N 10°06' W
0747.0

SEARGENT RUN

ROCK RUN


ROCK RUN

NORTH


11855

JOB # 23-005(1414)
DRAWING # REGIONBWCWELL1414
SCALE 1" = 1000'
MINIMUM DEGREE OF
ACCURACY 1/2500
PROVEN SOURCE OF ELEV.
OPUS

I THE UNDERSIGNED, HEREBY CERTIFY THAT THIS PLAT IS CORRECT TO
THE BEST OF MY KNOWLEDGE AND BELIEF AND SHOWS ALL THE INFORMATION
REQUIRED BY LAW AND THE REGULATIONS ISSUED AND PERSCRIBED BY
THE DEPARTMENT OF ENVIRONMENTAL PROTECTION.



WEST VIRGINIA DEPARTMENT
OF ENVIRONMENTAL PROTECTION,
OFFICE OF OIL AND GAS
MOODY LAND SURVEYING, LLC
ST. MARYS, WV 26170



JOSHUA E. MOODY, P.S. 2020

DATE 4/25/23
OPERATOR'S WELL
UNKNOWN

WELL TYPE: OIL ___ GAS X LIQUID INJECTION ___ WASTE DISPOSAL ___ OTHER ___
(IF "GAS") PRODUCTION ___ STORAGE ___ DEEP ___ SHALLOW ___
LOCATION: ELEVATION 752' WATERSHED ROCK RUN API WELL # 47 - 105 - 01414
DISTRICT BURNING SPRINGS COUNTY WIRT STATE COUNTY PERMIT
QUADRANGLE MACFARLAN

SURFACE OWNER WV DNR ACREAGE 1183 ACRES +/-
OIL & GAS ROYALTY OWNER LEASE ACREAGE
PROPOSED WORK: DRILL ___ CONVERT ___ DRILL DEEPER ___ REDRILL ___ FRACTURE OR
STIMULATE ___ PLUG OFF OLD FORMATION ___ PERFORATE NEW FORMATION ___
OTHER PHYSICAL CHANGE IN WELL (SPECIFY) 07/21/2023
PLUG & ABANDON X CLEAN OUT & REPLUG ___
TARGET FORMATION ESTIMATED DEPTH 2097'
WELL OPERATOR UNKNOWN WVDEP PAID PLUGGING CONT. DESIGNATED AGENT JASON HARMON, WVDEP
ADDRESS 601 57TH ST. ADDRESS 601 57TH ST.
CHARLESTON, WV25304 (WVDEP) CHARLESTON, WV 25304

COUNTY NAME PERMIT