



west virginia department of environmental protection

Office of Oil and Gas
601 57th Street, S.E.
Charleston, WV 25304
(304) 926-0450
fax: (304) 926-0452

Harold D. Ward, Cabinet Secretary
www.dep.wv.gov

Friday, October 22, 2021
WELL WORK PLUGGING PERMIT
Vertical Plugging

HYDROCARBON WELL SERVICES, INC.
PO BOX 995


BUCKHANNON, WV 26201

Re: Permit approval for FARNSWORTH 1
47-105-01409-00-00

This well work permit is evidence of permission granted to perform the specified well work at the location described on the attached pages and located on the attached plat, subject to the provisions of Chapter 22 of the West Virginia Code of 1931, as amended, and all rules and regulations promulgated thereunder, and to any additional specific conditions and provisions outlined in the pages attached hereto. Notification shall be given by the operator to the Oil and Gas Inspector at least 24 hours prior to the construction of roads, locations, and/or pits for any permitted work. In addition, the well operator shall notify the same inspector 24 hours before any actual well work is commenced and prior to running and cementing casing. Spills or emergency discharges must be promptly reported by the operator to 1-800-642-3074 and to the Oil and Gas Inspector.

Upon completion of the plugging well work, the above named operator will reclaim the site according to the provisions of WV Code 22-6-30. Please be advised that form WR-38, Affidavit of Plugging and Filling Well, is to be submitted to this office within 90 days of completion of permitted well work, as should form WR-34 Discharge Monitoring Report within 30 days of discharge of pits, if applicable. Failure to abide by all statutory and regulatory provisions governing all duties and operations hereunder may result in suspension or revocation of this permit and, in addition, may result in civil and/or criminal penalties being imposed upon the operators.

Per 35 CSR 4-5.2.g this permit will expire in two (2) years from the issue date unless permitted well work is commenced. If there are any questions, please feel free to contact me at (304) 926- 0450.



James A. Martin
Chief

Operator's Well Number: FARNSWORTH 1
Farm Name: HARVEY FARNSWORTH
U.S. WELL NUMBER: 47-105-01409-00-00
Vertical Plugging
Date Issued: 10/22/2021

Promoting a healthy environment.

10/22/2021

I

PERMIT CONDITIONS

West Virginia Code § 22-6-11 allows the Office of Oil and Gas to place specific conditions upon this permit. Permit conditions have the same effect as law. Failure to adhere to the specified permit conditions may result in enforcement action.

CONDITIONS

1. All pits must be lined with a minimum of 20 mil thickness synthetic liner.
2. In the event of an accident or explosion causing loss of life or serious personal injury in or about the well or while working on the well, the well operator or its contractor shall give notice, stating the particulars of the accident or explosion, to the oil and gas inspector and the Chief within twenty-four (24) hours.
3. Well work activities shall not constitute a hazard to the safety of persons.

1) Date August 30, 2021
2) Operator's
Well No. Farnsworth #1
3) API Well No. 47-105-80305

STATE OF WEST VIRGINIA
DEPARTMENT OF ENVIRONMENTAL PROTECTION
OFFICE OF OIL AND GAS

APPLICATION FOR A PERMIT TO PLUG AND ABANDON

4) Well Type: Oil X / Gas ___ / Liquid injection ___ / Waste disposal ___ /
(If "Gas, Production ___ or Underground storage ___) Deep ___ / Shallow ___

5) Location: Elevation 638 Watershed Little Kanawha
District Clay County Wirt Quadrangle Petroleum

6) Well Operator Hydrocarbon Well Services 7) Designated Agent _____
Address PO box 995 Address _____
Buckhannon, WV 26201

8) Oil and Gas Inspector to be notified 9) Plugging Contractor
Name Allen Flowers Name Hydrocarbon Well Services
Address 165 Grassy Lick Road Address PO box 995
Liberty, WV 25124 Buckhannon, WV 26201

10) Work Order: The work order for the manner of plugging this well is as follows:
See Attached

RECEIVED
Office of Oil and Gas
SEP 20 2021
WV Department of
Environmental Protection

Notification must be given to the district oil and gas inspector 24 hours before permitted work can commence.

Work order approved by inspector Allen Flowers Date 7/13/2021

PLUGGING PROGNOSIS

Farnsworth #1
 API# 47-105-80305
 Wirt County, WV

BY: K Metz
 DATE: 7/5/21

CURRENT STATUS:

TD @ Unknown – Estimating 1950' from off set wells
Elevation @ Unknown – estimating 916' from off set wells

10" casing @ Unknown - off set wells show 600'
 8 1/4" casing @ Unknown – off set wells show 1000'
 5 3/16" casing @ unknown – off set wells show 1751

Fresh Water @ unknown – estimating 25' from off set wells
Saltwater @ unknown – none from off set wells
Oil Show @ unknown – none from off set wells
**Gas shows @ unknown – estimating from off set wells 1345', 1616', 1672' - 1680',
 1912' – 1920'**
Coal @ unknown – none from off set wells

1. Notify inspector, Dave Scranage, @ 304-380-3749, Allen Flowers, @ 304-552-8308, 24 hrs. prior to commencing operations.
2. ***Note, if any casings without cement in the annulus cannot be retrieved, make sure to consult with Inspector, and to perforate all saltwater, freshwater, coal, oil & gas shows, and elevation in the well.**
3. Install Casing and clean well bore to 1920' or approved depth of inspector.
4. TIH and set a 645' plug from 1920' – 1275', gel back to 1000', TOOH
5. Free point 5 3/16" casing, perforate or knife gas, coal and water shows below free point, cut casing @ free point, TOOH casing.
6. TIH and set 100' cement plug @ cut, 50' in and 50' out. TOOH
7. Free point 8 1/4" casing, cut casing @ free point, TOOH casing.
8. TIH and set 100' C1A cement plug 50' in/out of casing cut. Perforate or knife all saltwater, freshwater, coal, oil and gas shows below cut. Do not omit any plugs.
9. Set 250' plug from 1050' – 800', gel back to 600', TOOH
10. Free point 10" casing, cut casing @ free point, TOOH casing.
11. Set cement plug 50' in and 50' out, and 100' plug from 650' – 550', gel back to 225'

RECEIVED
 Office of Oil and Gas

SEP 20 2021

WV Department of
 Environmental Protection

10/22/2021

12. * Note if unable to cut and pull 10" casing, TIH and perforate 10" casing with knife @ 175', 100', & 50'. TIH set CIA cement plug 225' to surface.
13. Reclaim location and road to WV-DEP specifications.
14. Erect monument with API#, date plugged

Allen Flowers 07/13/2021

RECEIVED
Office of Oil and Gas

SEP 20 2021

WV Department of
Environmental Protection

10/22/2021



Select County: (105) Wirt Select datatypes: (Check All)

Enter Permit #: 80305

Location Production Plugging
 Owner/Completion Stratigraphy Sample
 Pay/Show/Water Logs Btm Hole Loc

Get Data Reset

[Table Descriptions](#)
[County Code Translations](#)
[Permit-Numbering Series](#)
[Usage Notes](#)
[Contact Information](#)
[Disclaimer](#)
[WVGES Main](#)
["Pipeline-Plus" New](#)

WV Geological & Economic Survey:

Well: County = 105 Permit = 80305

Report Time: Thursday, October 14, 2021 11:55:51 AM

Location Information: [View Map](#)

API	COUNTY	PERMIT	TAX_DISTRICT	QUAD_75	QUAD_15	LAT_DD	LON_DD	UTME	UTMN
4710580305	Wirt	80305	Clay	Petroleum	Elizabeth	39.14375	-81.32563	471860.2	4332779.4

There is no Bottom Hole Location data for this well

There is no Owner/Completion data for this well

There is no Owner/Completion data for this well

There is no Pay data for this well

There is no Production Gas data for this well

There is no Production Oil data for this well ** some operators may have reported NGL under Oil

There is no Production NGL data for this well ** some operators may have reported NGL under Oil

There is no Production Water data for this well

There is no Stratigraphy data for this well

There is no Wireline (E-Log) data for this well

There is no Plugging data for this well

There is no Sample data for this well

WW-4A
Revised 6-07

1) Date: 8/30/2021
2) Operator's Well Number
Farnsworth #1
3) API Well No.: 47 - 105 - 80305

STATE OF WEST VIRGINIA
DEPARTMENT OF ENVIRONMENTAL PROTECTION, OFFICE OF OIL AND GAS
NOTICE OF APPLICATION TO PLUG AND ABANDON A WELL

4) Surface Owner(s) to be served:	5) (a) Coal Operator
(a) Name <u>Farnsworth, Harvey</u> ✓	Name <u>N/A</u>
Address <u>4280 Robertsville SE</u>	Address _____
(b) Name <u>Minerva, OH 44657</u>	(b) Coal Owner(s) with Declaration
Address _____	Name <u>N/A</u>
(c) Name _____	Address _____
Address _____	Name _____
(c) Coal Lessee with Declaration	Address _____
6) Inspector <u>Allen Flowers</u>	Name <u>N/A</u>
Address <u>165 Grassy Lick Road</u>	Address _____
<u>Liberty, WV 25124</u>	_____
Telephone <u>3045528308</u>	_____

TO THE PERSONS NAMED ABOVE: You should have received this Form and the following documents:

- (1) The application to Plug and Abandon a Well on Form WW-4B, which sets out the parties involved in the work and describes the well its and the plugging work order; and
- (2) The plat (surveyor's map) showing the well location on Form WW-6.

The reason you received these documents is that you have rights regarding the application which are summarized in the instructions on the reverses side. However, you are not required to take any action at all.


Take notice that under Chapter 22-6 of the West Virginia Code, the undersigned well operator proposes to file or has filed this Notice and Application and accompanying documents for a permit to plug and abandon a well with the Chief of the Office of Oil and Gas, West Virginia Department of Environmental Protection, with respect to the well at the location described on the attached Application and depicted on the attached Form WW-6. Copies of this Notice, the Application, and the plat have been mailed by registered or certified mail or delivered by hand to the person(s) named above (or by publication in certain circumstances) on or before the day of mailing or delivery to the Chief.

Well Operator Hydrocarbon Well Services
 By: [Signature]
 Its: President
 Address PO Box 995
Buckhannon, WV 26201
 Telephone (304) 472-9600

RECEIVED
Office of Oil and Gas
SEP 20 2021

WV Department of Environmental Protection

Subscribed and sworn before me this 30th day of August 2021
 My Commission Expires Feb. 25, 2025 Notary Public



Oil and Gas Privacy Notice

The Office of Oil and Gas processes your personal information, such as name, address and phone number, as a part of our regulatory duties. Your personal information may be disclosed to other State agencies or third parties in the normal course of business or as needed to comply with statutory or regulatory requirements, including Freedom of Information Act requests. Our office will appropriately secure your personal information. If you have any questions about our use of your personal information, please contact DEP's Chief Privacy Officer at depprivacyoffier@wv.gov.



SENDER: COMPLETE THIS SECTION

- Complete items 1, 2, and 3.
- Print your name and address on the reverse so that we can return the card to you.
- Attach this card to the back of the mailpiece, or on the front if space permits.

1. Article Addressed to:

Harvey Farnsworth
4280 Robertsville SE
Minerva, OH 44657



9590 9402 6761 1074 4985 44

2. Article Number (Transfer from service label)

7018 1130 0002 3318 4084

PS Form 3811, July 2020 PSN 7530-02-000-9053

COMPLETE THIS SECTION ON DELIVERY

A. Signature

X *CIA RT R34*

- Agent
- Addressee

B. Received by (Printed Name)

Harvey Farnsworth

C. Date of Delivery

9-2-21

- D. Is delivery address different from item 1? Yes
- If YES, enter delivery address below: No

3. Service Type

- Adult Signature
- Adult Signature Restricted Delivery
- Certified Mail®
- Certified Mail Restricted Delivery
- Collect on Delivery
- Collect on Delivery Restricted Delivery
- Insured Mail
- Insured Mail Restricted Delivery (over \$500)
- Priority Mail Express®
- Registered Mail™
- Registered Mail Restricted Delivery
- Signature Confirmation™
- Signature Confirmation Restricted Delivery

Domestic Ret

SURFACE OWNER WAIVER

Operator's Well
Number

Farnsworth #1

INSTRUCTIONS TO SURFACE OWNERS NAMED ON PAGE WW4-A

The well operator named on page WW-4A is applying for a permit from the State to plug and abandon a well. (Note: If the surface tract is owned by more than three persons, then these materials were served on you because your name appeared on the Sheriff's tax ticket on the land or because you actually occupy the surface tract. In either case, you may be the only owner who will actually receive these materials.) See Chapter 22 of the West Virginia Code. Well work permits are valid for 24 months. If you do not own any interest in the surface tract, please forward these materials to the true owner immediately if you know who it is. Also, please notify the well operator and the Office of Oil and Gas.

**NOTE: YOU ARE NOT REQUIRED TO FILE ANY COMMENT.
WHERE TO FILE COMMENTS AND OBTAIN ADDITIONAL INFORMATION:**

Chief, Office of Oil and Gas
Department of Environmental Protection
601 57th St. SE
Charleston, WV 25304
(304) 926-0450

RECEIVED
Office of Oil and Gas

SEP 20 2021

WV Department of
Environmental Protection

Time Limits and methods for filing comments. The law requires these materials to be served on or before the date the operator files his Application. You have **FIVE (5) DAYS** after the filing date to file your comments. Comments must be filed in person or received in the mail by the Chief's office by the time stated above. You may call the Chief's office to be sure of the date. Check with your postmaster to ensure adequate delivery time or to arrange special expedited handling. If you have been contacted by the well operator and you have signed a "voluntary statement of no objection" to the planned work described in these materials, then the permit may be issued at any time.

Comments must be in writing. Your comments must include your name, address and telephone number, the well operator's name and well number and the approximate location of the proposed well site including district and county from the application. You may add other documents, such as sketches, maps or photographs to support your comments.

The Chief has the power to deny or condition a well work permit based on comments on the following grounds:

- 1) The proposed well work will constitute a hazard to the safety of persons.
- 2) The soil erosion and sediment control plan is not adequate or effective;
- 3) Damage would occur to publicly owned lands or resources;
- 4) The proposed well work fails to protect fresh water sources or supplies;
- 5) The applicant has committed a substantial violation of a previous permit or a substantial violation of one or more of the rules promulgated under Chapter 22, and has failed to abate or seek review of the violation...".

If you want a copy of the permit as it is issued or a copy of the order denying the permit, you should request a copy from the Chief.

VOLUNTARY STATEMENT OF NO OBJECTION

I hereby state that I have read the instructions to surface owners and that I have received copies of a Notice and Application For A Permit To Plug And Abandon on Forms WW-4A and WW-4B, and a survey plat.

I further state that I have no objection to the planned work described in these materials, and I have no objection to a permit being issued on those materials.

FOR EXECUTION BY A NATURAL PERSON
ETC.

FOR EXECUTION BY A CORPORATION,

_____	Date	_____	Name	_____
Signature			By	
			Its	_____
				Date
			Signature	Date

10/22/2021

WW-9
(5/16)

API Number 47 - 105 .80305
Operator's Well No. Farnsworth #1

STATE OF WEST VIRGINIA
DEPARTMENT OF ENVIRONMENTAL PROTECTION
OFFICE OF OIL AND GAS
FLUIDS/ CUTTINGS DISPOSAL & RECLAMATION PLAN

Operator Name Hydrocarbon Well Services, Inc. OP Code _____

Watershed (HUC 10) Little Kanawha Quadrangle Petroleum

Do you anticipate using more than 5,000 bbls of water to complete the proposed well work? Yes No

Will a pit be used? Yes No

If so, please describe anticipated pit waste: Disposed of off site and contained in tanks

Will a synthetic liner be used in the pit? Yes No If so, what ml.? _____

Proposed Disposal Method For Treated Pit Wastes:

- _____ Land Application (if selected provide a completed form WW-9-GPP)
- _____ Underground Injection (UIC Permit Number _____)
- _____ Reuse (at API Number _____)
- Off Site Disposal (Supply form WW-9 for disposal location)
- _____ Other (Explain _____)

Will closed loop system be used? If so, describe: n/a

Drilling medium anticipated for this well (vertical and horizontal)? Air, freshwater, oil based, etc. n/a

-If oil based, what type? Synthetic, petroleum, etc. n/a

Additives to be used in drilling medium? n/a

Drill cuttings disposal method? Leave in pit, landfill, removed offsite, etc. n/a

-If left in pit and plan to solidify what medium will be used? (cement, lime, sawdust) _____

-Landfill or offsite name/permit number? _____

RECEIVED
Office of Oil and Gas

SEP 20 2021

WV Department of
Environmental Protection

Permittee shall provide written notice to the Office of Oil and Gas of any load of drill cuttings or associated waste rejected at any West Virginia solid waste facility. The notice shall be provided within 24 hours of rejection and the permittee shall also disclose where it was properly disposed.

I certify that I understand and agree to the terms and conditions of the GENERAL WATER POLLUTION PERMIT issued on April 1, 2016, by the Office of Oil and Gas of the West Virginia Department of Environmental Protection. I understand that the provisions of the permit are enforceable by law. Violations of any term or condition of the general permit and/or other applicable law or regulation can lead to enforcement action.

I certify under penalty of law that I have personally examined and am familiar with the information submitted on this application form and all attachments thereto and that, based on my inquiry of those individuals immediately responsible for obtaining the information, I believe that the information is true, accurate, and complete. I am aware that there are significant penalties for submitting false information, including the possibility of fine or imprisonment.

Company Official Signature [Signature]

Company Official (Typed Name) Brian Jarvis

Company Official Title President

Subscribed and sworn before me this 30th day of August, 20 21

[Signature]

Notary Public

My commission expires Feb 25, 2025



10/22/2021

Proposed Revegetation Treatment: Acres Disturbed Less than 1 Prevegetation pH Unknown

Lime 2-3 Tons/acre or to correct to pH _____

Fertilizer type 10-20-20 or equivalent

Fertilizer amount 400 lbs/acre

Mulch 2 Tons/acre

Seed Mixtures

Temporary		Permanent	
Seed Type	lbs/acre	Seed Type	lbs/acre
<u>Fescue</u>	<u>40</u>	<u>Fescue</u>	<u>40</u>
<u>Landino Clover</u>	<u>5</u>	<u>Landino Clover</u>	<u>5</u>

Attach:

Maps(s) of road, location, pit and proposed area for land application (unless engineered plans including this info have been provided). If water from the pit will be land applied, provide water volume, include dimensions (L, W, D) of the pit, and dimensions (L, W), and area in acres, of the land application area.

Photocopied section of involved 7.5' topographic sheet.

Plan Approved by: _____

Comments: _____

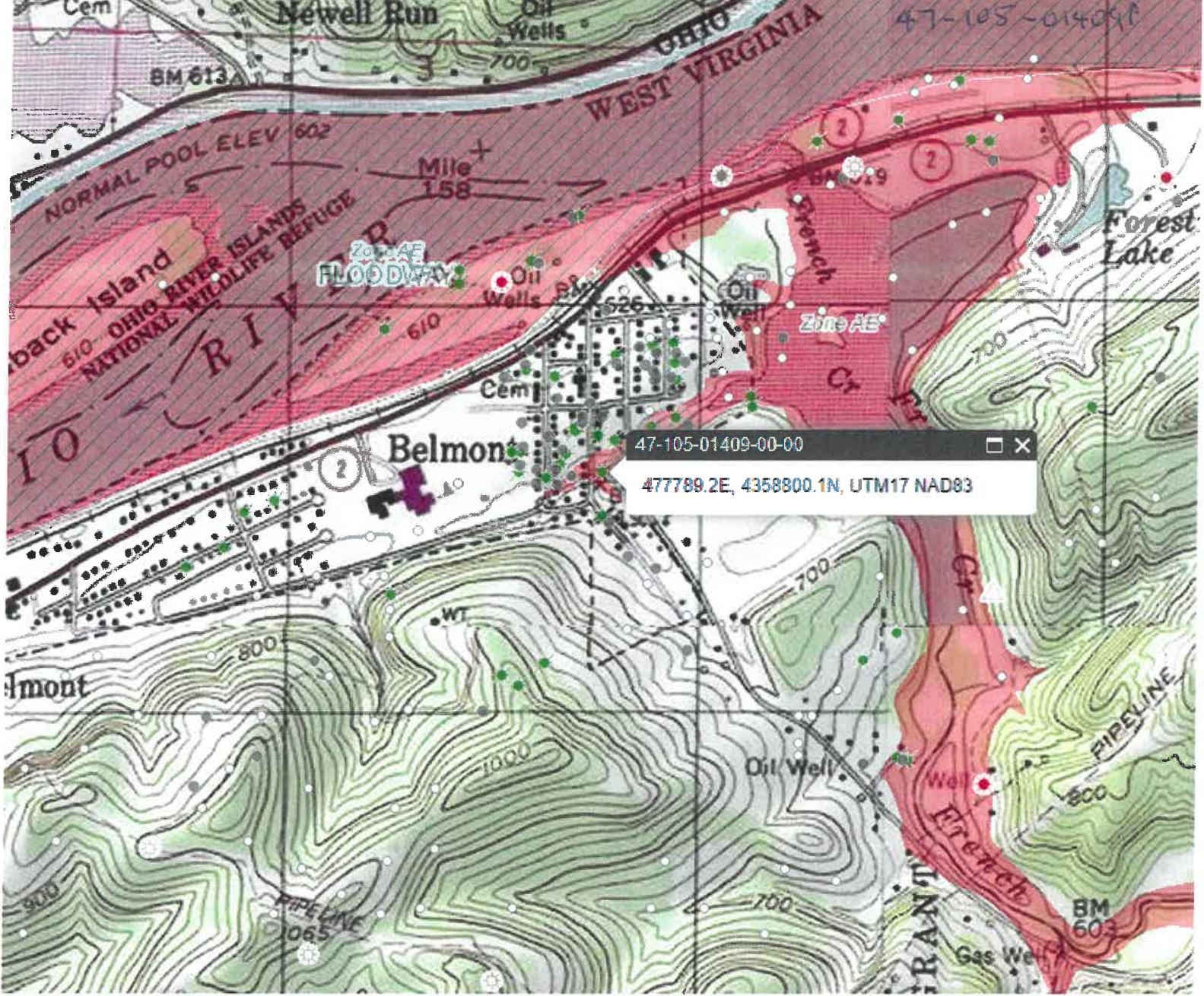
RECEIVED
Office of Oil and Gas

SEP 20 2021

WV Department of
Environmental Protection

Title: _____ Date: _____

Field Reviewed? () Yes () No



WW-7
8-30-06



West Virginia Department of Environmental Protection
Office of Oil and Gas
WELL LOCATION FORM: GPS

API: 47-105-80305 WELL NO.: Farnsworth #1
FARM NAME: Farnsworth
RESPONSIBLE PARTY NAME: Hydrocarbon Well Services, Inc.
COUNTY: Wirt DISTRICT: Clay
QUADRANGLE: Petroleum
SURFACE OWNER: Harvey Farnsworth
ROYALTY OWNER: Harvey Farnsworth
UTM GPS NORTHING: 4358800.1
UTM GPS EASTING: 477789.2 GPS ELEVATION: 638

The Responsible Party named above has chosen to submit GPS coordinates in lieu of preparing a new well location plat for a plugging permit or assigned API number on the above well. The Office of Oil and Gas will not accept GPS coordinates that do not meet the following requirements:


- 1. Datum: NAD 1983, Zone: 17 North, Coordinate Units: meters, Altitude: height above mean sea level (MSL) – meters.
- 2. Accuracy to Datum – 3.05 meters
- 3. Data Collection Method:
Survey grade GPS _____ : Post Processed Differential _____

Real-Time Differential _____

Mapping Grade GPS _____ : Post Processed Differential _____

Real-Time Differential _____

4. **Letter size copy of the topography map showing the well location.**
I the undersigned, hereby certify this data is correct to the best of my knowledge and belief and shows all the information required by law and the regulations issued and prescribed by the Office of Oil and Gas.



Signature

Pres. Det

Title

8/30/2021

Date

RECEIVED
Office of Oil and Gas

SEP 20 2021

WV Department of
Environmental Protection

WW-4C
Rev 7/27/04

STATE OF WEST VIRGINIA - DEPARTMENT OF ENVIRONMENTAL PROTECTION

SPECIAL NOTICE OF PLUGGING OF AN ABANDONED OIL OR GAS WELL BY AN INTERESTED PARTY WHO IS NOT THE OWNER OR OPERATOR OF THE WELL.

(Page 1 of 2)

ABANDONED WELL TO BE PLUGGED:

API Well No: 47- 105 - 80305

Elevation: 638' Watershed: Little Kanawha

District: CLAY County: Wirt

Public Road access: Goose Creek Road

Generally used Farm Name: Farnsworth

Other description of location: _____

NOTICE TO:

[List any owners of the surface of the land upon which such abandoned well exists and their address or their location for service.]
**FARNSWORTH HARVEY R JR & JUDITH ANN FARNSWORTH,
4280 ROBERTSVILLE SE, MINERVA, OH 44657**

[List any owner or operator of such abandoned well of record with the Secretary of the Department of Environmental Protection their address or their location for service]
None

[List any oil or gas lessee of record with the Secretary of the Department of Environmental Protection and their address or location for service:]
None

**NOTICE FROM:
Interested Party Proposing to Plug Well**

RECEIVED
Office of Oil and Gas

SEP 20 2021

Name: Hydrocarbon Well Services

Address: PO box 995 Buckhannon, WV 26201

WV Department of
Environmental Protection

Telephone: 3044729600

DOES THE INTERESTED PARTY ELECT TO TAKE THE CASING, EQUIPMENT, AND OTHER SALVAGE WHICH MAY RESULT FORM THE PLUGGING OF THE WELL? [] YES [] NO

If the interested party has checked "no" then the surface owners may elect to take any casing, equipment or other salvage by sending a notice to the interested party at the address listed above. The interested party must then leave the salvage at a location which will not adversely affect reclamation. If the surface owners do not elect to take the salvage, the interested party must properly dispose of the salvage.

[Service of this notice may be by certified mail return receipt requested (file the return receipt card with the Department of Environmental Protection DEP), personal service (file form WW-70 with the DEP) or by such manner as is sufficient for service of process in a civil action in court (with corresponding proof of service to be filed with the DEP). In the event there is no owner or operator of record with the Chief or no oil and gas lessee of record with the Chief, this notice must be posted in a conspicuous place at or near the well. Service and posting must be done at least 20 days prior to entering onto the surface to began plugging.]

10/22/2021

STATE OF WEST VIRGINIA - DEPARTMENT OF ENVIRONMENTAL PROTECTION

SPECIAL NOTICE OF PLUGGING OF ABANDONED OIL OR GAS WELL BY AN INTERESTED PARTY

(Page 2 of 2)

NOTICE INFORMATION FOR SURFACE OWNERS, WELL OWNERS AND OPERATORS, AND OIL AND GAS LESSEES

It is lawful pursuant to The West Virginia Abandoned Well Act (W.Va. Code 22-6-1 et seq.) and the rules and regulations promulgated pursuant to that law (all of which will be called the "Act" in the rest of this notice) for any interested person, the operator of a well, or the Chief of the Department of Environmental Protection (Chief) to enter upon the premises where any abandoned well is situated and properly plug or replug the well and reclaim any area disturbed by the plugging or replugging. A permit to do the plugging or replugging must be obtained from the West Virginia Department of Environmental Protection.

You are hereby notified that the party proposing to plug the oil or gas well identified on the reverse side of this notice is claiming to be an "interested party" in the plugging of that well as that term is defined by the Act. This interested party is claiming that well is "abandoned" within the meaning of W. Va. Code 22-6-19 because it is a dry hole or because it has not been in "use" for a period of 12 months and no satisfactory proof of a "bona fide" future use" for the well has been furnished to the Director.

ADDITIONAL NOTICE INFORMATION FOR SURFACE OWNERS

Any interested person who plugs a well pursuant to the provision of the Act must repair the damage or disturbance resulting from the plugging or compensate the surface owners for the damage or disturbance. This requirement of the Act is in addition to any rights and remedies any party may have pursuant to common law or other statutes. The compensation provided by the Act if the interested party does not fully repair the damage or disturbance is (i) the reasonable cost of repairing or placing any water well, (ii) the reasonable value of any crops destroyed, damaged or prevented from reaching market, (iii) the reasonable cost of repair to personal property up to the value of the replacement value of personal property of like age, wear and quality, (iv) lost income or expense incurred, and (v) reasonable costs to reclaim or repair real property including roads.

When the interested person is finished with the reclamation, the interested person must send the surface owners a letter advising that the reclamation has been completed. If the surface owners do not agree with the interested party that as to the adequacy of the repairs performed or the amount of compensation to which the surface owners may be entitled, either party may bring a civil action in court. In addition either party upon written notice to the other may elect to have that issue finally determined by binding arbitration pursuant to W. Va. Code 55-10-1 et seq. For materials further explaining the arbitration process please contact the Chief.

ADDITIONAL NOTICE INFORMATION FOR OWNERS OR OPERATORS OF WELLS

In the event the owner or operator of a well fails or has failed to plug an abandoned well in accordance with laws and regulations in effect at the time the well is or was first subject to plugging requirements, any interested persons who plugs or replugs such well pursuant to the provisions of this section may recover from the owner or operator of such well all reasonable costs incidental to such plugging or replugging, including any compensation provided for in this section. In the event funds from the oil and gas reclamation fund established pursuant to section twenty-nine, article one of this chapter are used to plug or replug such well, the Secretary shall be entitled to recover from the owner or operator of such well any amounts so expended from the fund. Any amounts so recovered by the Chief shall be deposited in said fund.

RECEIVED
Office of Oil and Gas

SEP 20 2021

WV Department of
Environmental Protection

Oil and Gas Privacy Notice

The Office of Oil and Gas processes your personal information, such as name, address and phone number, as a part of our regulatory duties. Your personal information may be disclosed to other State agencies or third parties in the normal course of business or as needed to comply with statutory or regulatory requirements, including Freedom of Information Act requests. Our office will appropriately secure your personal information. If you have any questions about our use of your personal information, please contact DEP's Chief Privacy Officer at depprivacyofficer@wv.gov.

10/22/2021

OP-77-A (02-98)

State of West Virginia

Record No. _____

Department of Environmental Protection

RECEIVED
Office of Oil and Gas

This is to acknowledge that the well: API no. | 47-105-80305

SEP 20 2021

District | CLAY

Well No | Farnsworth #1

Farm name

| Farnsworth

WV Department of
Environmental Protection

Is hereby transferred To:

The transferee | Company: Hydrocarbon Well Services, Inc.

Code # | Address PO Box 995, Buckhannon, WV 26201

Transfer approval and responsibility for any noncompliance matter not resolved in this document will be addressed in the thirty day circular that will be issued after review of your application for transfer, or as otherwise set forth by agreement with the Chief.

The transferee has registered and designated an agent on form OP-1, which is on file with the Office of Oil and Gas. The agent is:

Designated agent (name) | Brian Jarvis

Address: | PO box 995, Buckhannon, WV 26201

The transferee has bonded the said well by (check one):

Securities

Cash

Surety bond

Letter of credit

Identified by:

Amount:	5000	Effective date	
Issuing authority:		Id. No:	

Transferee: Hydrocarbon Well Services

By: [Signature]

Its: President

Taken, subscribed and sworn before me this 30th day of Aug 2021

Notary Public [Signature]

My Commission Expires Feb 25, 2025

