



WELL RECORD, FORM OG-10, MUST BE SUBMITTED TO OBTAIN RELEASE OF WELL UNDER BOND.

RECEIVED

NOV 12 1970

STATE OF WEST VIRGINIA

DEPARTMENT OF MINES

OIL AND GAS WELLS DIVISION

DEEPENING

OIL & GAS DIVISION DEPT. OF MINES

NOTICE OF PROPOSED LOCATION OF OIL AND GAS WELL

To THE DEPARTMENT OF MINES, Charleston, W. Va.

None COAL OPERATOR OR COAL OWNER

ADDRESS

COAL OPERATOR OR COAL OWNER

ADDRESS

G. W. Munday Heirs

OWNER OF MINERAL RIGHTS

Munday, W. Va.

ADDRESS

W. C. Wilson Oil & Gas NAME OF WELL OPERATOR

819 Campbell Drive Belpre, Ohio 4571

COMPLETE ADDRESS

November 10, 1970

PROPOSED LOCATION

Burning Springs District

Wirt County

Well No. 1

G. W. Munday Farm

Elevation 1019 Acres 76

GENTLEMEN:

The undersigned well operator is entitled to drill upon the above named farm or tract of land for oil and gas, having fee title thereto, (or as the case may be) under grant or lease dated March 24 1970, made by Virgil Munday, to W. C. Wilson, and recorded on the 3rd day of April 1970, in the office of the County Clerk for said County in Book 134, page 570.

The enclosed plat was prepared by a competent engineer and shows the proposed location of a well to be drilled for oil and gas by the undersigned well operator on the farm and in the Magisterial District and County above named, determined by survey and courses and distances from two permanent points, or land marks.

The undersigned well operator is informed and believes there are no coal operators operating beds of coal beneath said farm or tract of land on which said well is located, or within 500 feet of the boundaries of the same, who have mapped their workings and filed their maps as required by law, excepting the coal operators or coal owners (if any) above named as addressees.

The above named coal operators or coal owners (if any) are notified that any objections they may desire to make to such proposed location, or which they are required to make by Section 3 of said Code, if the drilling of a well at said proposed location will cause a dangerous condition in or about their respective coal mines, must be received by, or filed with the Department of Mines within ten* days from the receipt of a copy of this notice and accompanying plat by said Department. Said coal operators are further notified that forms for use in making such objections will be furnished to them by the Department of Mines promptly on request and that all such objections must set forth as definitely as is reasonably possible the ground or grounds on which such objections are based and indicate the direction and distance the proposed location should be moved to overcome same.

(The next paragraph is to be completed only in Department's copy.)

Copies of this notice and the enclosed plat were mailed by registered mail, or delivered to the above named coal operators or coal owners at their above shown respective address day before, or on the same day with the mailing or delivery of this copy to the Department of Mines at Charleston, West Virginia.

WELL DRILLING PERMIT

All provisions being in accordance with Chapter 22 of the W. Va. Code, the location is hereby approved for drilling.

This permit shall expire if drilling is not commenced by March 12, 1971

Deputy Director—Oil & Gas Division

[Signature]

Very truly yours,

(Sign Name)

[Signature: W. C. Wilson]

WELL OPERATOR

819 Campbell Drive

STREET

Belpre

CITY OR TOWN

01/26/2024

Ohio

STATE

Address of Well Operator

*Section 3 If no such objections be filed or be found by the department of mines, within said period of ten days from the receipt of said notice and plat by the department of mines, to said proposed location, the department shall forthwith issue to the well operator a drilling permit reciting the filing of such plat, that no objections have been made by the coal operators to the location, or found thereto by the department, and that the same is approved and the well operator authorized to proceed to drill at said location.

BOND DEEPEN

WIR-580-DD PERMIT NUMBER

A-2

THIS IS AN ESTIMATE ONLY
ACTUAL INFORMATION WILL BE SUBMITTED ON OG-10 UPON COMPLETION

PROPOSED WORK ORDER TO: _____ DRILL _____ DEEPEN _____ FRACTURE _____ WELL _____

WELL OPERATOR
NAME W. C. Wilson

RESPONSIBLE AGENT:
NAME W. C. Wilson

ADDRESS 819 Campbell Dr. Belpre, O.

ADDRESS 819 Campbell Dr. Belpre, O.

TELEPHONE 423-8133

TELEPHONE 423-8133

DRILLING CONTRACTOR: (IF KNOWN)
NAME L. E. Shadock

LAND OWNER:
NAME Virgil Munday

TELEPHONE _____

TELEPHONE _____

ESTIMATED DEPTH OF COMPLETED WELL: _____

ROTARY _____

PROPOSED GEOLOGICAL FORMATION: _____

CABLE TOOLS _____

TYPE OF WELL: OIL _____ GAS COMB. _____ STORAGE _____ DISPOSAL soup hole

TYPE WASTE sand pumpings RECYCLING _____ WATER FLOOD _____ OTHER _____

TENTATIVE CASING PROGRAM:

CASING AND TUBING	CEMENT TO BE USED	FOR DRILLING	TO BE LEFT
20	_____	_____	_____
16	_____	_____	_____
13 3/8	_____	_____	_____
11 3/4	_____	_____	_____
10 3/4	_____	_____	_____
9 5/8	_____	_____	_____
8 5/8	_____	_____	_____
7	_____	1570	1570
5 1/2	_____	_____	_____
4 1/2	_____	2010	2010
3 1/2	_____	_____	_____
2 3/8	_____	_____	_____
LINERS USED	_____	_____	_____

APPROXIMATE DEPTHS OF EXPECTED POTABLE WATER STRATA _____, _____, _____,

APPROXIMATE DEPTHS OF EXPECTED WORKABLE COAL SEAMS? _____, _____, _____,

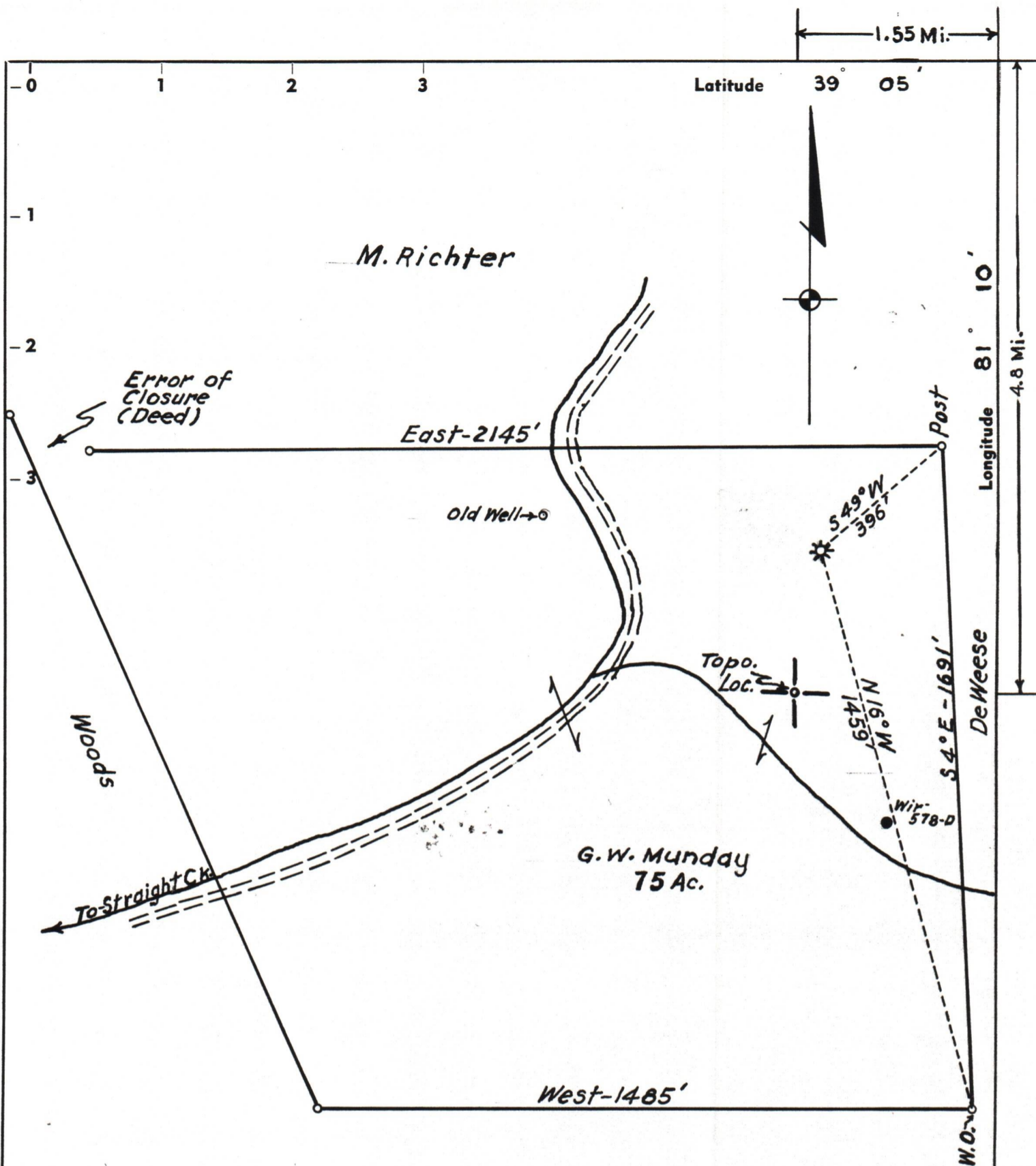
IS COAL BEING MINED IN THE AREA? No

WAIVER: I the undersigned, Agent for _____ Coal Company, owner or operator of the coal under this lease have examined and placed on our mine maps this proposed well location.

We the _____ Coal Company have no objections to said well being drilled at this location, providing operator has complied with all rules and regulations in Articles 4, 5, and 7, Chapter 22 of the West Virginia Code.

01/26/2024
For Coal Company

Official Title



- New Location .
- Drill Deeper
- Redrill
- Abandonment

Source of Elevation: B.M. on Munday-Brohard Road - 729'
 Accuracy: 1 pt. in 200 pts.
 "I, the undersigned, hereby certify that this map is correct to the best of my knowledge and belief and shows all the information required by paragraph 5 of the rules and regulations of the oil and gas section of the mining laws of West Virginia."

Company W.C. Wilson, Oil & Gas
 Address 819 Campbell Drive, Belpre, Ohio, 45714
 Farm G.W. Munday
 Tract _____ Acres 75 Lease No. _____
 Well (Farm) No. One Serial No. _____
 Elevation (Spirit Level) 1019'
 Quadrangle Harrisville
 County Wirt District Burning Springs
 Engineer _____
 Engineer's Registration No. _____
 File No. _____ Drawing No. _____
 Date 11-14-70 Scale 1" = 330'

STATE OF WEST VIRGINIA
 DEPARTMENT OF MINES
 OIL AND GAS DIVISION
 CHARLESTON

WELL LOCATION MAP
 FILE NO. WIR-580-B-D 01/26/2024

+ Denotes location of well on United States Topographic Maps, scale 1 to 62,500, latitude and longitude lines being represented by border lines as shown.
 — Denotes one inch spaces on border line of original tracing.

STATE OF WEST VIRGINIA
DEPARTMENT OF MINES, OIL AND GAS DIVISION

DESIGNATION OF AGENT BY WELL OWNER OR OPERATOR

Well Operator / Owner Don W. Hardman
Address Route 2, Box 119
Walker, W. Va. 26180

Pursuant to the provisions of Code § 22-4-1k, and subject to the requirements of Regulation 7.01, the undersigned hereby designates the following person to be the agent of the undersigned for the purpose of receiving process, notices, orders and other communications which may be issued under Chapter 22 of the Code of West Virginia:

Designated Agent Don W. Hardman
Address Route 2, Box 119
Walker, W. Va. 26180
Telephone 679-3554

The undersigned represents that said designated agent is a bona fide resident of the State of West Virginia, and has agreed to accept the designation. This designation applies to the following wells:

- all wells owned or operated by the undersigned in West Virginia
- the wells listed below (Use space below or reverse side or attach list)

W. C. Wilson Oil & Gas - G. W. Munday Well #1

[COMPLETE AS APPLICABLE]

The undersigned is hereby recording an existing designation of agent made prior to the initial adoption of Form IV-1.

The undersigned is proposing to own or operate wells in West Virginia for the first time, so that this designation should also be considered the registration by the undersigned with the Deputy Director.

The undersigned has owned and operated a well or wells in West Virginia since the year 19___, but has not heretofore appointed a designated agent.

This designation substitutes a new designated agent for the undersigned, who has owned or operated a well or wells in West Virginia since the year 19 76. The present designated agent of the undersigned, who will continue as such, if he is able, until this new designation has been approved, is--

Agent being replaced Dorothy R. Wilson
Address 819 Campbell Dr.
Belpre, Ohio 45714

Don W. Hardman
Well Owner or Operator
By: Don W. Hardman
Its: Operator

ACCEPTED this February 20, 19 79

01/26/2024

(Signature of designated agent)

Taken, subscribed and sworn to before me this 20th day of February, 1979.

Notary Public Mary G. Anderson My commission expires December 13, 1988



State of West Virginia

Department of Mines
Oil and Gas Division
Charleston 5

November 12, 1970

W. C. WILSON OIL & GAS
819 Campbell Drive
Belpre, Ohio 45714

In Re: Permit No. WIR-580-DD
Farm G. W. Munday
Well No. 1
District Burning Springs
County Wirt

Gentlemen:

Enclosed is the permit for drilling
deeper the above described
well.

Please post the permit at the well site and send two copies of
the well record to this office, within 90 days, when the well has
been completed.

Very truly yours,

Deputy Director
Oil and Gas Division

RLD/ff

Enclosures:

cc: West Virginia Geological & Economic Survey

cc- Mr. Kenneth Butcher, RFD #1, Barboursville, W. Va. 25504 PH: 736-4885

bc- Mr. J. F. Bedell, Jr., Deputy Securities Commissioner

01/26/2024

LAWSON OIL & GAS WELL CEMENTING CO., Inc.

P. O. BOX 1726 • PARKERSBURG, W. VA.

No. **5757**

DATE Nov. 16-70	CUSTOMER'S ORDER NO.	TRUCK CALLED OUT DATE TIME 11-16 8:00 AM	ON LOCATION DATE TIME 11-16 10:00 AM	JOB BEGAN DATE TIME 11-16 11:00 AM	JOB COMPLETED DATE TIME 11-16 9:00 AM
WELL NUMBER #1	FARM NO. G.W. MUNDAY	PLACE MUNDAY	COUNTY WIRT	STATE W.Va	
WELL OWNER W. C. WILSON OIL & GAS			CONTRACTOR RED CHADOCK		
CHARGE TO W. C. WILSON OIL & GAS	MAILING ADDRESS W. C. WILSON OIL & GAS		CITY BELPRE, Ohio	STATE	

Owner, operator or agent states the well is in condition for the service job to be performed and submits the following data:

TYPE OF JOB (✓) ONE	CASING	HOLE DATA	TUB. or DRILL PIPE	CEMENT'G PACKER	FLOATING EQUIPMENT
SURFACE	SIZE 4 1/2	BORE SIZE 6 1/2	SIZE	SIZE	FLOAT SHOE
INTERMEDIATE	WEIGHT 9.5	NEW OLD DEPEND	TYPE	TYPE	GUIDE SHOE
PRODUCTION ✓	DEPTH 1909	DEPTH 1909	WEIGHT	WEIGHT	FLOAT COLLAR
SQUEEZE	NEW ✓	CABLE TOOLS ✓	TOTAL DEPTH	DEPTH SET	OTHER EQUIPMENT
PUMPING	USED	TYPE J-55			
PLUG BACK					
GROUTING					
OTHER (write in)					

REMARKS By Servicemen

Weir 580 DD

THANK YOU!

It is expressly understood and agreed that Lawson Cementing Co. is an independent Contractor for the said work and services and that Lawson Cementing Co. shall not be responsible or liable for damage to property of said well owner, operator or drilling contractor, including but not limited to subsurface damage. Well owner, operator or drilling contractor shall be responsible and same harmless, Lawson Cementing Co. against any liability for reservoir loss or damage, or property damage arising from a well blow out. If equipment or property of Lawson Cementing Co. are lost or destroyed at the well, the well owner, operator or drilling contractor shall either recover the same or pay for such equipment.

It is agreed that Lawson Cementing Co. shall not be bound by any agreement not herein contained, and no agent or employee of Lawson Cementing Co. has authority to vary, alter or extend the terms hereof. A mechanic's lien is hereby acknowledged on above well and equipment to secure the amount for materials and services performed thereto.

I have read and understood the terms hereof and I hereby represent that I am authorized to sign the same as agent of customer.

SIGNED WELL OWNER, OR OPERATOR	AGENT <i>W.C. Wilson</i>	CEMENT DATA	BULK	SACKED ✓	MIXED WT. PER GAL.
THIS WORK ORDER MUST BE SIGNED BEFORE WORK IS STARTED.	DATE Nov-16-1970	SACKS	TYPE	BRAND	% GEL, OTHER ADMIX
PRESSURE	PLUGS & HEADS	PRICE REF.	SERVICE & MATERIAL CHARGES		AMOUNT
CIRCULATING 100	BOTTOM TYPE	3	BASE		397.65
MINIMUM 100	TOP TYPE RUBBER	25	5K5 Ray Cement		52.50
MAXIMUM 100	TYPE HEAD Plug. CONTAINER	1	TOP Rubber Plug		8.80
FINAL 0	CEMENT LEFT IN CASING 10' FT.				
BY REQUEST <input checked="" type="checkbox"/>	NECESSITY <input type="checkbox"/>	MEASURED WITH LINE? YES!			
TRUCK TYPE GASO - MIDYND #16	SERVICEMEN T.C. Church R Church J. Metzgar D. Lawton	RECEIVED DEC 16 1970			
REMARKS:					
		OIL & GAS DIVISION DEPT. OF MINES		SUB TOTAL \$458.95	
		6% INTEREST CHARGED AFTER 30 DAYS FROM DATE OF INVOICE.		STATE TAX	
WELL REPORT				TOTAL	

01/26/2024



STATE OF WEST VIRGINIA
DEPARTMENT OF MINES
OIL AND GAS DIVISION

Rotary
Spudder
Cable Tools
Storage

Quadrangle _____

Permit No. WV-580-DD

WELL RECORD

Record of Original Drilling

Oil or Gas Well _____ (KIND)

Company South Penn Oil Co.
Address Parkersburg, W. Va.
Farm G. W. Munday Acres 76
Location (waters) Straight Creek
Well No. 1 Elev. 1019
District Burning Springs County Wirt
The surface of tract is owned in fee by G. W. Munday
Address Munday, W. Va.
Mineral rights are owned by G. W. Munday
Address Munday, W. Va.
Drilling commenced Dec. 2, 1918
Drilling completed Dec. 22, 1918
Date Shot 12-31-18 From 1795 To 1835
With 90 Qts.

Casing and Tubing	Used in Drilling	Left in Well	Packers
Size			Kind of Packer
16			
13			Size of
10	243		Depth set
8 1/4	1092		
6 5/8	1570	1570	
5 3/16			Perf. top
4 1/2			Perf. bottom
3			Perf. top
2			Perf. bottom
Liners Used			

Open Flow /10ths Water in _____ Inch
/10ths Merc. in _____ Inch
Volume _____ Cu. Ft.
Rock Pressure _____ lbs. _____ hrs.
Oil _____ bbls., 1st 24 hrs.
WELL ACIDIZED (DETAILS) _____
WELL FRACTURED (DETAILS) _____

Attach copy of cementing record.
CASING CEMENTED _____ SIZE _____ No. Ft. _____ Date _____
Amount of cement used (bags) _____
Name of Service Co. _____
COAL WAS ENCOUNTERED AT _____ FEET _____ INCHES
_____ FEET _____ INCHES _____ FEET _____ INCHES
_____ FEET _____ INCHES _____ FEET _____ INCHES

RESULT AFTER TREATMENT (Initial open Flow or bbls.) _____
ROCK PRESSURE AFTER TREATMENT _____ HOURS
Fresh Water _____ Feet Salt Water _____ Feet
Producing Sand Salt sand Depth 1730 - 1835

Formation	Color	Hard or Soft	Top	Bottom	Oil, Gas or Water	Depth	Remarks
Conductor			0	16			
Geebel rock			16	1092			
Slate			1092	1370			
Sand			1370	1430			
Slate			1430	1455			
Sand			1455	1540			
Slate			1540	1560			
Gas sand			1560	1700			
Slate			1700	1730			
Salt sand			1730	1839			
Total depth				1839			

01/26/2024
RECEIVED
NOV 12 1970
OIL & GAS DIVISION
DEPT. OF MINES



STATE OF WEST VIRGINIA
DEPARTMENT OF MINES
OIL AND GAS DIVISION

Rotary
Spudder
Cable Tools
Storage C. NOLL

Quadrangle Harrisville

Permit No. Wir-580-DD

WELL RECORD

Oil or Gas Well Gas
(KIND)

Company W. C. Wilson Oil & Gas
Address 819 Campbell Dr. Belpre, Ohio
Farm G. W. Munday Acres 76
Location (waters) Straight creek
Well No. 1 Elev. 1019
District _____ County Wirt
The surface of tract is owned in fee by Virgil Munday.
Address Munday, W. Va.
Mineral rights are owned by G. W. Munday heirs
Address Munday W. Va.
Drilling commenced Nov. 2, 1970
Drilling completed Nov. 17, 1970
Date Shot _____ From _____ To _____
With _____

Casing and Tubing	Used in Drilling	Left in Well	Packers
Size			Kind of Packer
16			
13			Size of
10			
8 1/4			Depth set
6 5/8	1570	1570	
5 3/16			
4 1/2	1909	1909	
3			Perf. top
2			Perf. bottom
Liners Used			Perf. top
			Perf. bottom

Open Flow _____ /10ths Water in _____ Inch
_____ /10ths Merc. in _____ Inch
Volume _____ Cu. Ft.
Rock Pressure _____ lbs. _____ hrs.
Oil _____ bbls., 1st 24 hrs.

Attach copy of cementing record.
CASING CEMENTED 4 1/2 SIZE 250 No. Ft. Nov. 16, 1970
Amount of cement used (bags) 25
Name of Service Co. Lawson
COAL WAS ENCOUNTERED AT _____ FEET _____ INCHES
_____ FEET _____ INCHES FEET _____ INCHES
_____ FEET _____ INCHES FEET _____ INCHES

WELL ACIDIZED (DETAILS) _____
WELL FRACTURED (DETAILS) 20,000 lb. 2040 sand 400 bbl. water
Nov. 3, 1970 327,000

RESULT AFTER TREATMENT (Initial open Flow or bbls.) 60 tenths w. thru 2" 4 bbl. oil
ROCK PRESSURE AFTER TREATMENT 425 HOURS 48
Fresh Water _____ Feet _____ Salt Water _____ Feet _____
Producing Sand Big Injun, Squaw Depth 1991 - 2021 2021 - 2031

Formation	Color	Hard or Soft	Top	Bottom	Oil, Gas or Water	Depth	Remarks
Maxon			1853	1886			
L. Lime			1886	1890			
B. Lime			1890	1980			
Keenersand			1980	1991			
Injun sand			1991	2021			
Slate			2021	2022			
Squaw sand			2022	2031			
Total depth			2031				

RECEIVED 01/26/2024
DEC 16 1970

OIL & GAS DIVISION
DEPT. OF MINES



WEST VIRGINIA DEPARTMENT OF MINES
OIL AND GAS DIVISION
CHARLESTON, W. VA.
INTER-OFFICE MEMORANDUM

Dec . 16, 1970

B-3
Kenneth Butcher
Barboursville, W. Va.

PERMIT WIR-580-DD
COMPANY W. C. Wilson Oil & Gas
FARM G. W. Munday
WELL NO. 1
DISTRICT Burning Springs
COUNTY Wirt

Dear Sir:

Please make a final inspection of the Well described above.

b

01/26/2024

B-11

STATE OF WEST VIRGINIA
DEPARTMENT OF MINES
OIL AND GAS WELLS DIVISION

RECEIVED

MAY 26 1971

OIL & GAS DIVISION
DEPT. OF MINES

INSPECTOR'S WELL REPORT

Permit No. WIR-580-DD


Oil or Gas Well Gas
(KIND)

Company <u>W. C. Wilson Oil & Gas</u>	CASING AND TUBING	USED IN DRILLING	LEFT IN WELL	PACKERS
	Address _____	Size		
Farm <u>G. W. Munday</u>	16			Kind of Packer _____
Well No. <u>1</u>	13			
District <u>Burning Spring</u> County <u>Wirt</u>	10			Size of _____
Drilling commenced _____	8 3/4			
Drilling completed _____ Total depth _____	6 5/8			Depth set _____
Date shot _____ Depth of shot _____	5 3/16			
Initial open flow _____ /10ths Water in _____ Inch	3			Perf. top _____
Open flow after tubing _____ /10ths Merc. in _____	2			Perf. bottom _____
Volume _____	Liners Used _____			Perf. top _____
Rock pressure _____ lbs.				
Oil _____ bbls.,				
Fresh water _____ feet				
Salt water _____ feet				
Drillers' Names _____				

PLEASE FURNISH SERVICE(S) INDICATED BY CHECKED BLOCK(S).
REQUIRED FEE(S) PAID.

Show to whom, date and address where delivered Deliver ONLY to addressee

RECEIPT
Received the numbered article described below.

REGISTERED NO.	SIGNATURE OR NAME OF ADDRESSEE (Must always be filled in)  SIGNATURE OF ADDRESSEE'S AGENT, IF ANY
CERTIFIED NO. <u>39163</u>	
INSURED NO.	
DATE DELIVERED <u>5/29/71</u>	SHOW WHERE DELIVERED (only if requested)

c55-16-71548-11 347-198 GPO

Remarks:


Final inspection has been made for bond release.

BOND CANCELLED

RETURNED TO WELL OPERATOR AND/OR PRINCIPAL

5/26/1971

5/20/71
DATE



DISTRICT WELL INSPECTOR
01/26/2024

B-12



State of West Virginia

Department of Mines
Oil and Gas Division
Charleston 5

May 26, 1971

W. C. Wilson Oil & Gas Company
819 Campbell Dr.
Belpre, Ohio

IN RE: Permit WIR-580-DD
Farm G. W. Munday
Well No. 1
District Burning Springs
County Wirt

Gentlemen:

The final inspection report for the Well which is described above has been received in this office.

Please be advised that the Bond which is covered by the above permit number has been released.

Kindly return the enclosed cancelled Bond to the Surety Company that executed said bond in your behalf, in order that they may give you credit on their records.

Very truly yours,

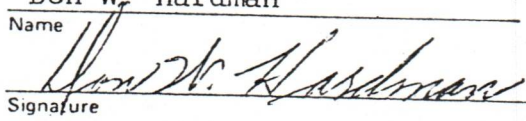
Deputy Director
Oil and Gas Wells Division

Enclosure: 1 bond

b

01/26/2024

RECEIVED
MAR 1 1979
U.S. DEPT. OF MINES
GAS DIVISION

1.0 API well number: (If not available, leave blank. 14 digits.)	47 105 580 DD			
2.0 Type of determination being sought: (Use the codes found on the front of this form.)	108 Section of NGPA	Category Code		
3.0 Depth of the deepest completion location: (Only needed if sections 103 or 107 in 2.0 above.)	_____ feet			
4.0 Name, address and code number of applicant: (35 letters per line maximum. If code number not available, leave blank.)	W.C. Wilson Oil & Gas-G.W.Munday Name Route 2, Box 119 Street Walker City W. Va. 26180 State Zip Code			Seller Code
5.0 Location of this well: [Complete (a) or (b).] (a) For onshore wells (35 letters maximum for field name.)	Munday Field Name Wirt County W. Va. State			
(b) For OCS wells:	Area Name: N/A Block Number: N/A Date of Lease: Mo. Day Yr. OCS Lease Number: N/A			
(c) Name and identification number of this well: (35 letters and digits maximum.)	G. W. Munday Well #1			
(d) If code 4 or 5 in 2.0 above, name of the reservoir: (35 letters maximum.)	Big Injun			
6.0 (a) Name and code number of the purchaser: (35 letters and digits maximum. If code number not available, leave blank.)	Consolidated Gas Supply Corp.			004228 Buyer Code
(b) Date of the contract:	8 1 19 70 Mo. Day Yr.			
(c) Estimated annual production:	4.7 MMcf.			
7.0 Contract price: (As of filing date. Complete to 3 decimal places.)	(a) Base Price (\$/MMBTU) 2.264	(b) Tax 0.248	(c) All Other Prices [Indicate (+) or (-).] 0.607	(d) Total of (a), (b) and (c) 3.119
8.0 Maximum lawful rate: (As of filing date. Complete to 3 decimal places.)	2.264	0.248	0.607	3.119
9.0 Person responsible for this application:	Don W. Hardman Agent Name Title  Signature 2/20/79 679-3554 Date Application is Completed Phone Number			
Agency Use Only Date Received by Juris. Agency Date Received by FERC				

FT7605806/2 2

01/26/2024

PARTICIPANTS:

DATE: NOV 18 1979

BUYER-SELLER CODE

WELL OPERATOR: W.C. WILSON OIL & GAS CO

020786

FIRST PURCHASER: CONSOLIDATED GAS SUPPLY CORP

004228

OTHER:

Qualifies as Section 108, stippled well
Fisher (initials)

W. Va. Department of Mines, Oil & Gas Division

WELL DETERMINATION FILE NUMBER

790301 -108-105-0580

Use Above File Number on all Communications
Relating to Determination of this Well

CHECK EACH ITEM AS COMPLETE OR NOTE WHAT IS MISSING

ITEM NO.

1 FERC-121 Items not completed - Line No. _____

2 IV-1 - Agent DON W. HARDMAN

3 IV-2 - Well Permit No Permit

4 IV-6 - Well Plat

5 IV-35- Well Record Drilling Deepening

6 IV-36- Gas-Oil Test: Gas Only Was Oil Produced? Ratio

7 IV-39- Annual Production 2 years

8 IV-40- 90 day Production 90 Days off Line: _____

9 IV-48- Application for Certification. Complete?

10 - 17 IV Form #51 - 52 - 53 - 54 - 55 - (56) - 57 - 58. Complete Affidavit Signed

18 - 28 Other: Survey _____ Logs _____ Geological Charts _____ Structure Map _____

1:4000 Map _____ Well Tabulations _____ Gas Analyses _____

(5) Date Completed: N/A Deepened 11-2-70
Completion: 11-17-70

(5) Production Depth: 1991 - 2021; 2021 - 31'

(5) Production Formation: BIB INNIN, SQUAW

(5) Final OPEN FLOW Initial Potential: 327 MCF - 4 bbls oil

(5) Final Rock Pressure Static R.P. Initially: 425 # 48 hrs

(6) Other Gas Test: _____

(7) Avg. Daily Gas from Annual Production: 4410 / 364 = 12.12 MCF 364.09 bbls

(8) Avg. Daily Gas from 90-day ending w/1-120 days 1078 / 90 = 11.96 MCF

(8) Line Pressure: N/A PSIG from Daily Report

(5) Oil Production: _____ From Completion Report

10-17) Does lease inventory indicate enhanced recovery being done: N/A 01/26/2024

10-17) Is affidavit signed? Notarized?

Does official well record with the Department confirm the submitted information? yes

Additional Information _____ Does computer program confirm? _____

Was Determination Objected to? _____ By Whom? _____

JPH, DM

STATE OF WEST VIRGINIA
DEPARTMENT OF MINES, OIL AND GAS DIVISION

Date February 20 19 79

Operator's
Well No. G.W. Munday Well #1
API Well
No. 47 - 105 - 0580 DD
State County Permit

STATE APPLICATION FOR WELL CLASSIFICATION

Previous File No. _____
(If Applicable)

WELL OPERATOR Don W. Hardman
ADDRESS Route 2, Box 119
Walker, W. Va. 26180

DESIGNATED AGENT Don W. Hardman
ADDRESS Route 2, Box 119
Walker, W. Va. 26180

Gas Purchase Contract No. 3518 and Date 8/19/70
(Month, day and year)

Meter Chart Code 3125

Name of First Purchaser Donsolidated Gas Supply Corp.
P. O. Box 2450
(Street or P. O. Box)
Clarksburg, W. Va. 26301
(City) (State) (Zip Code)

FERC Seller Code _____ FERC Buyer Code 004228

TYPE OF DETERMINATION BEING SOUGHT:

- (1) Initial determination (See FERC Form 121.) Section of NGPA _____ Category Code _____
- (2) Determination that increased production is the result of enhanced recovery technology.
- (3) Determination of a seasonally affected well.

Don W. Hardman Agent
Name (Print) Title
Don W. Hardman
Signature
Route 2, Box 119
Street or P. O. Box
Walker, W. Va. 26180
City State (Zip Code)
(304) 679-3554
Area Phone Number
Code

(Certificate of Proof of Service to Purchaser)

The above name hereby certifies that the purchaser of gas produced from said well has been served with FERC form 121.

(All of the above to be completed by the Operator/Applicant)

(To be completed by Jurisdictional Agency. Executed copy to be returned to Operator/Applicant and purchaser, if known).

The Department of Mines has received a request for certification of the above described well as meeting the requirements of Section _____ under the Natural Gas Policy Act of 1978. (NGPA); or for determination that increased production is the result of enhanced recovery technology under Section 103 of (NGPA); or for determination of a seasonally affected well under Section 103 of (NGPA)

All interested parties are hereby notified that on the _____ day of _____, 19____, at the office of the Oil and Gas Division in Charleston, West Virginia, or as soon thereafter as it may be heard, there will be a public hearing, if requested, or if objection is filed.

This Application is assigned File No. _____.

Initial review of information submitted indicates the well is. is not entitled to certification as claimed under the Natural Gas Policy Act (NGPA). A review of this evidence and any additional evidence will be made at the time appointed for a public hearing or as soon thereafter as the matter may be heard.

Unless objections are timely filed or a request for a hearing is made within fifteen (15) days, a hearing will not be held except on ex parte motion of the department and the matter will go to determination.

WEST VIRGINIA DEPARTMENT OF MINES

Don W. Hardman
Director

MAR 01 1979

Date received by
Jurisdictional Agency

By _____ 01/26/2024
Title _____

Date February 20, 1978

STATE OF WEST VIRGINIA
DEPARTMENT OF MINES, OIL AND GAS DIVISION

Operator's
Well No. G.W. Munday Well #1

API Well
No. 47 -- 105 - 0580 DD
State County Permit

WELL CLASSIFICATION FORM

STRIPPER GAS WELL

NGPA Section 108

DESIGNATED AGENT Don W. Hardman

ADDRESS Route 2, Box 119
Walker, W. Va. 26180

WELL OPERATOR Don W. Hardman
ADDRESS Route 2, Box 119
Walker, W. Va. 26180

LOCATION: Elevation 1019'
Watershed Straight Creek
Dist. Burning Springs County Wirt Quad. Harrisville

GAS PURCHASER Consolidated Gas Supply
ADDRESS 445 West Main St.
Clarksburg, W. Va.

Gas Purchase Contract No. 3518
Meter Chart Code 3125
Date of Contract 8/19/70

* * * * *

Provide a complete inventory of the lease and production equipment used for the well for the previous 24 months or, if less than 24 months, the period the well has been in production. Include a complete list of equipment or processes used in connection with recognized enhanced recovery techniques during completion or production. (Attach separate sheets, if necessary.)


Well Record with complete information attached to filing. This well has no extraordinary lease production equipment other than standard casing head arrangement and pumping equipment.

List all records reasonably available to you which contain information relevant to a determination of eligibility (including production records, B&O Tax Records and royalty payment records) and indicate the location of such records:

Consolidated Gas Supply Corp. meter statements.

Location: Don W. Hardman
Route 2, Box 119
Walker, W. Va. 26180

01/26/2024



Describe the search made of any records listed above:

From files in refrence to equipment on well

Are you aware of any other information which would tend to be inconsistent with the information specified above? Yes _____ No X. If yes, indicate the type and source of the information.

AFFIDAVIT

I, Don W. Hardman, having been first sworn according to law, state that I have caused to be made a diligent search of those records hereinbefore indicated in the manner herein described, that the information contained in this document is true and accurate and that on the basis of the records and examinations hereinbefore described, and to the best of my information, knowledge and belief, the well for which this certification is sought qualifies as a stripper well.

Don W. Hardman

STATE OF WEST VIRGINIA,

COUNTY OF Wood TO WIT:

I, Mary A. Hardman, a Notary Public in and for the state and county aforesaid, do certify that Don W. Hardman, whose name is signed to the writing above, bearing date the 20th day of February, 19 79, has acknowledged the same before me, in my county aforesaid.

Given under my hand and official seal this 20th day of February, 19 79

My term of office expires on the 13th day of December, 19 88.

01/26/2024



Mary A. Hardman
Notary Public

IV-39-WC

STATE OF WEST VIRGINIA
DEPARTMENT - MINES
DIVISION - OIL AND GAS

REPORT OF MONTHLY PRODUCTION
GAS VOLUMES IN MCF @ 14.73
OIL IN BARRELS @ 60 DEGREES

REPORT DATE
2/20/79

OPERATOR Don W. Hardman

YEAR 19 77

API	FARM	COUNTY	AVG. FLOW PRESSURE	SHUT-IN PRESSURE	TOTALS
47 105 0580 DD	G. W. Munday	Wirt	N/A	N/A	
GAS MCF	406 349	409 499	487 375	387 478	4927
OIL BBL	J- 3 F- 3 M- 3 A- 3 J- 3 J- 3 A- 3 S- 3 O- 3 N- 3 D- 3	3 3 3 3 3 3 3 3 3 3 3 3 3 3	28 28 28 28 28 28 28 28 28 28 28 28 28 28	35 35 35 35 35 35 35 35 35 35 35 35 35 35	36
DAYS ON LINE	28 28	35 35	28 28	28 28	364

YEAR 19 78

API	FARM	COUNTY	AVG. FLOW PRESSURE	SHUT-IN PRESSURE	TOTALS
47 105 0580 DD	G. W. Munday	Wirt	N/A	N/A	
GAS MCF	345 328	435 323	450 370	370 370	4410
OIL BBL	J- 3 F- 3 M- 3 A- 3 J- 3 J- 3 A- 3 S- 3 O- 3 N- 3 D- 3	3 3 3 3 3 3 3 3 3 3 3 3 3 3	28 28 28 28 28 28 28 28 28 28 28 28 28 28	35 35 35 35 35 35 35 35 35 35 35 35 35 35	36
DAYS ON LINE	28 28	35 35	28 28	28 28	364

SUMMARIZATION SCHEDULE
Section 271.804 (b)

In accordance with Section 271.804 (b) please list all other wells which are to be used in determining this well classification under Part 271 Subpart H.

API NUMBERS W. C. Wilson Oil & Gas - G. W. Munday Well #1

47 105 0580 DD

47-105-0578 DD

01/26/2024